

Bottineau County Assessor

Parcel List A = Appraised, B = BofR, E = State Eq., X = Exempt

Thu, April 2, 2026 4:08 PM

Page 2

Pcl No.	Route #	Name/Address	A/B/E/X	Current Year	Land Pr Yr Res	Com Land Pr Yr Com Land	Farm Land	Cur Dwlg Prior Year Dwlg	Cur Impr Prior Year Impr	Cur Total Pr Yr Total Ttl Diff/% Diff
Legal Section: 01; Twp: 162; Rng: 074; Block: ; Lot: 3; Deeded Acres: 79.000 LOTS 3 & 4 1 162 74										
11-0000-05400-000		GREAT PLAINS CONTRACTING INC	(A)		\$0	\$0	\$27,800	\$0	\$0	\$27,800
	000-000-000		2025	\$0	\$0	\$27,900	\$0	\$0	\$0	\$27,900
	0			\$0/0.00	\$0/0.00	-\$100/-0.36	\$0/0.00	\$0/0.00		-\$100/-0.36
Legal Section: 02; Twp: 162; Rng: 074; Block: ; Lot: ; Deeded Acres: 68.920 E1/2SE1/4 LESS OUTLOT 2 2 162 74										
11-0000-05401-000		BOTT, ROBERT J	(A)		\$0	\$0	\$75,700	\$0	\$0	\$75,700
	000-000-000		2025	\$0	\$0	\$75,900	\$0	\$0	\$0	\$75,900
	0			\$0/0.00	\$0/0.00	-\$200/-0.26	\$0/0.00	\$0/0.00		-\$200/-0.26
Legal Section: 02; Twp: 162; Rng: 074; Block: ; Lot: 1; Deeded Acres: 155.870 E1/2SW1/4 W1/2SE1/4 LESS OUTLOT 1 2 162 74										
11-0000-05403-000		FOSTER ETAL, CHAD	(A)		\$0	\$0	\$98,700	\$0	\$0	\$98,700
	000-000-000		2025	\$0	\$0	\$98,900	\$0	\$0	\$0	\$98,900
	0			\$0/0.00	\$0/0.00	-\$200/-0.20	\$0/0.00	\$0/0.00		-\$200/-0.20
Legal Section: 02; Twp: 162; Rng: 074; Block: ; Lot: 6; Deeded Acres: 157.000 W1/2SW1/4 LOTS 6 & 7 2 162 74										
11-0000-05404-000		SCHNEIDER, LARRY P	(A)		\$0	\$0	\$40,800	\$0	\$0	\$40,800
	000-000-000		2025	\$0	\$0	\$40,800	\$0	\$0	\$0	\$40,800
	0			\$0/0.00	\$0/0.00	\$0/0.00	\$0/0.00	\$0/0.00		\$0/0.00
Legal Section: 02; Twp: 162; Rng: 074; Block: ; Lot: 1; Deeded Acres: 79.000 LOTS 1 & 2 2 162 74										
11-0000-05405-000		CHRISTENSON, BRENT & JENNIFER	(A)		\$0	\$0	\$66,400	\$0	\$0	\$66,400
	000-000-000		2025	\$0	\$0	\$66,600	\$0	\$0	\$0	\$66,600
	0			\$0/0.00	\$0/0.00	-\$200/-0.30	\$0/0.00	\$0/0.00		-\$200/-0.30
Legal Section: 02; Twp: 162; Rng: 074; Block: ; Lot: 3; Deeded Acres: 129.030 LOTS 3 4 & 5 SE1/4NE1/4 2 162 74										
11-0000-05406-000		CHRISTENSON TR, DUANE & HELEN	(A)		\$0	\$0	\$19,700	\$0	\$0	\$19,700
	000-000-000		2025	\$0	\$0	\$19,700	\$0	\$0	\$0	\$19,700
	0			\$0/0.00	\$0/0.00	\$0/0.00	\$0/0.00	\$0/0.00		\$0/0.00
Legal Section: 03; Twp: 162; Rng: 074; Block: ; Lot: 1; Deeded Acres: 44.540 GOV'T LOTS 1 & 2 3 162 74										

Bottineau County Assessor

Parcel List A = Appraised, B = BofR, E = State Eq., X = Exempt

Thu, April 2, 2026 4:08 PM

Page 3

Pcl No.	Route #	Name/Address	A/B/E/X	Current Year	Land Pr Yr Res Diff/% Diff	Com Land Pr Yr Com Land	Farm Land	Cur Dwlg Prior Year Dwlg	Cur Impr Prior Year Impr	Cur Total Pr Yr Total Ttl Diff/% Diff
11-0000-05408-000		CHRISTENSON TR, DUANE & HELEN	(A)		\$0	\$0	\$29,600	\$0	\$0	\$29,600
	000-000-000			2025	\$0	\$0	\$29,700	\$0	\$0	\$29,700
		0			\$0/0.00	\$0/0.00	-\$100/-0.34	\$0/0.00	\$0/0.00	-\$100/-0.34
Legal	Section: 03; Twp: 162; Rng: 074; Block: ; Lot: 3; Deeded Acres: 54.640 GOV'T LOTS 3 & 4 LESS OUTLOT 2 OF GOV'T LOT 4 3 162 74									
11-0000-05408-050		KUKLA, ROCKIE & JEANNE	(A)		\$0	\$0	\$6,400	\$0	\$0	\$6,400
	000-000-000			2025	\$0	\$0	\$6,400	\$0	\$0	\$6,400
		0			\$0/0.00	\$0/0.00	\$0/0.00	\$0/0.00	\$0/0.00	\$0/0.00
Legal	Section: 03; Twp: 162; Rng: 074; Block: ; Lot: ; Deeded Acres: 17.360 OUTLOT 2 OF GOV'T LOT 4 3 162 74									
11-0000-05409-000		BERG, JAMES O	(A)		\$0	\$0	\$13,800	\$0	\$0	\$13,800
	000-000-000			2025	\$0	\$0	\$13,900	\$0	\$0	\$13,900
		0			\$0/0.00	\$0/0.00	-\$100/-0.72	\$0/0.00	\$0/0.00	-\$100/-0.72
Legal	Section: 03; Twp: 162; Rng: 074; Block: ; Lot: 6; Deeded Acres: 21.000 N1/2 OF LOT 6 3 162 74									
11-0000-05410-000		CHRISTENSON, BRENT & JENNIFER	(A)		\$0	\$0	\$59,100	\$0	\$0	\$59,100
	000-000-000			2025	\$0	\$0	\$59,200	\$0	\$0	\$59,200
		0			\$0/0.00	\$0/0.00	-\$100/-0.17	\$0/0.00	\$0/0.00	-\$100/-0.17
Legal	Section: 03; Twp: 162; Rng: 074; Block: ; Lot: 5; Deeded Acres: 119.800 S1/2NW1/4 NE1/4SW1/4 3 162 74									
11-0000-05410-050		BERG, JAMES O	(A)		\$0	\$0	\$18,900	\$0	\$0	\$18,900
	000-000-000			2025	\$0	\$0	\$19,000	\$0	\$0	\$19,000
		0			\$0/0.00	\$0/0.00	-\$100/-0.53	\$0/0.00	\$0/0.00	-\$100/-0.53
Legal	Section: 03; Twp: 162; Rng: 074; Block: ; Lot: ; Deeded Acres: 38.200 GOV'T LOT 5 3 162 74									
11-0000-05413-000		SCHLIEMAN ETAL, JAMES A	(A)		\$0	\$0	\$51,100	\$0	\$0	\$51,100
	000-000-000			2025	\$0	\$0	\$51,300	\$0	\$0	\$51,300
		0			\$0/0.00	\$0/0.00	-\$200/-0.39	\$0/0.00	\$0/0.00	-\$200/-0.39
Legal	Section: 04; Twp: 162; Rng: 074; Block: ; Lot: 3; Deeded Acres: 155.160 SE1/4NW1/4 NE1/4SW1/4 SW1/4NE1/4 LOT 3 4 162 74									
11-0000-05415-010		MSA ALBERTSON REV TR	(A)		\$0	\$0	\$49,700	\$0	\$0	\$49,700
	000-000-000			2025	\$0	\$0	\$49,800	\$0	\$0	\$49,800
		0			\$0/0.00	\$0/0.00	-\$100/-0.20	\$0/0.00	\$0/0.00	-\$100/-0.20

Bottineau County Assessor

Parcel List A = Appraised, B = BofR, E = State Eq., X = Exempt

Thu, April 2, 2026 4:08 PM

Page 4

Pcl No.	Route #	Name/Address	A/B/E/X	Current Year	Land Pr Yr Res Land Diff/% Diff	Com Land Pr Yr Com Land	Farm Land	Cur Dwlg Prior Year Dwlg	Cur Impr Prior Year Impr	Cur Total Pr Yr Total Ttl Diff/% Diff
Legal Section: 04; Twp: 162; Rng: 074; Block: ; Lot: ; Deeded Acres: 110.000 SE1/4NE1/4 LOT 1 LESS N1/2N1/2 LOT 2 4 162 74										
11-0000-05415-020		FULSEBAKKE, KEITH	(A)		\$0	\$0	\$6,200	\$0	\$0	\$6,200
	000-000-000		2025	\$0	\$0	\$6,200	\$0	\$0	\$6,200	
	0			\$0/0.00	\$0/0.00	\$0/0.00	\$0/0.00	\$0/0.00	\$0/0.00	\$0/0.00
Legal Section: 04; Twp: 162; Rng: 074; Block: ; Lot: ; Deeded Acres: 10.000 N1/2N1/2 LOT 1 4 162 74										
11-0000-05416-000		DAWSON, SARAH	(A)		\$0	\$0	\$83,800	\$0	\$0	\$83,800
	000-000-000		2025	\$0	\$0	\$83,900	\$0	\$0	\$83,900	
	0			\$0/0.00	\$0/0.00	-\$100/-0.12	\$0/0.00	\$0/0.00	-\$100/-0.12	
Legal Section: 04; Twp: 162; Rng: 074; Block: ; Lot: 6; Deeded Acres: 164.380 W1/2SW1/4 SE1/4SW1/4 LOT 6 4 162 74										
11-0000-05418-000		SCHLIEMAN INVESTMENTS ETAL, JL	(A)		\$0	\$0	\$700	\$0	\$0	\$700
	000-000-000		2025	\$0	\$0	\$700	\$0	\$0	\$700	
	0			\$0/0.00	\$0/0.00	\$0/0.00	\$0/0.00	\$0/0.00	\$0/0.00	\$0/0.00
Legal Section: 04; Twp: 162; Rng: 074; Block: ; Lot: 5; Deeded Acres: 1.250 LOT 5 4 162 74										
11-0000-05419-000		ENNEN, RICK & JANET	(A)		\$0	\$0	\$55,900	\$0	\$0	\$55,900
	000-000-000		2025	\$0	\$0	\$56,000	\$0	\$0	\$56,000	
	0			\$0/0.00	\$0/0.00	-\$100/-0.18	\$0/0.00	\$0/0.00	-\$100/-0.18	
Legal Section: 05; Twp: 162; Rng: 074; Block: ; Lot: ; Deeded Acres: 100.000 E1/2SE1/4SW1/4 S1/2SE1/4 5 162 74										
11-0000-05420-000		SCHLIEMAN INVESTMENTS ETAL, JL	(A)		\$0	\$0	\$10,500	\$0	\$0	\$10,500
	000-000-000		2025	\$0	\$0	\$10,500	\$0	\$0	\$10,500	
	0			\$0/0.00	\$0/0.00	\$0/0.00	\$0/0.00	\$0/0.00	\$0/0.00	\$0/0.00
Legal Section: 05; Twp: 162; Rng: 074; Block: ; Lot: 3; Deeded Acres: 27.000 LOT 3 5 162 74										
11-0000-05422-000		THOMPSON ETAL, CURTIS	(A)		\$0	\$0	\$28,800	\$0	\$0	\$28,800
	000-000-000		2025	\$0	\$0	\$28,800	\$0	\$0	\$28,800	
	0			\$0/0.00	\$0/0.00	\$0/0.00	\$0/0.00	\$0/0.00	\$0/0.00	\$0/0.00
Legal Section: 05; Twp: 162; Rng: 074; Block: ; Lot: 4; Deeded Acres: 78.000 LOTS 4 & 5 5 162 74										

Bottineau County Assessor

Parcel List A = Appraised, B = BofR, E = State Eq., X = Exempt

Thu, April 2, 2026 4:08 PM

Page 5

Pcl No.	Route #	Name/Address	A/B/E/X	Current Year	Land Pr Yr Res Land Diff/% Diff	Com Land Pr Yr Com Land	Farm Land	Cur Dwlg Prior Year Dwlg	Cur Impr Prior Year Impr	Cur Total Pr Yr Total Ttl Diff/% Diff
11-0000-05424-000		SCHLIEMAN INVESTMENTS ETAL, JL	(A)		\$0	\$0	\$1,000	\$0	\$0	\$1,000
	000-000-000			2025	\$0	\$0	\$1,000	\$0	\$0	\$1,000
		0			\$0/0.00	\$0/0.00	\$0/0.00	\$0/0.00	\$0/0.00	\$0/0.00
Legal	Section: 05; Twp: 162; Rng: 074; Block: ; Lot: 1; Deeded Acres: 1.250 LOT 1 5 162 74									
11-0000-05425-000		STROM, RUSSELL G & BREANNE L	(A)		\$0	\$0	\$37,000	\$0	\$0	\$37,000
	000-000-000			2025	\$0	\$0	\$37,100	\$0	\$0	\$37,100
		0			\$0/0.00	\$0/0.00	-\$100/-0.27	\$0/0.00	\$0/0.00	-\$100/-0.27
Legal	Section: 05; Twp: 162; Rng: 074; Block: ; Lot: ; Deeded Acres: 82.000 NW1/4SW1/4 SW1/4NW1/4 & OUTLOT 1 OF SW1/4SW1/4 5 162 74									
11-0000-05426-000		STROM, RUSSELL G & BREANNE L	(A)		\$0	\$0	\$20,800	\$0	\$0	\$20,800
	000-000-000			2025	\$0	\$0	\$20,800	\$0	\$0	\$20,800
		0			\$0/0.00	\$0/0.00	\$0/0.00	\$0/0.00	\$0/0.00	\$0/0.00
Legal	Section: 06; Twp: 162; Rng: 074; Block: ; Lot: ; Deeded Acres: 40.000 SE1/4SE1/4 6 162 74									
11-0000-05427-000		THOMPSON ETAL, CURTIS	(A)		\$0	\$0	\$80,100	\$0	\$0	\$80,100
	000-000-000			2025	\$0	\$0	\$80,300	\$0	\$0	\$80,300
		0			\$0/0.00	\$0/0.00	-\$200/-0.25	\$0/0.00	\$0/0.00	-\$200/-0.25
Legal	Section: 06; Twp: 162; Rng: 074; Block: ; Lot: 1; Deeded Acres: 161.000 LOTS 1 THRU 4 6 162 74									
11-0000-05428-000		THOMPSON ETAL, CURTIS	(A)		\$0	\$0	\$47,100	\$0	\$0	\$47,100
	000-000-000			2025	\$0	\$0	\$47,200	\$0	\$0	\$47,200
		0			\$0/0.00	\$0/0.00	-\$100/-0.21	\$0/0.00	\$0/0.00	-\$100/-0.21
Legal	Section: 06; Twp: 162; Rng: 074; Block: ; Lot: 6; Deeded Acres: 83.000 LOTS 6 & 8 6 162 74									
11-0000-05429-000		THORSON, JOHN O	(A)		\$0	\$0	\$20,600	\$0	\$0	\$20,600
	000-000-000			2025	\$0	\$0	\$20,600	\$0	\$0	\$20,600
		0			\$0/0.00	\$0/0.00	\$0/0.00	\$0/0.00	\$0/0.00	\$0/0.00
Legal	Section: 06; Twp: 162; Rng: 074; Block: ; Lot: 7; Deeded Acres: 32.680 LOT 7 LESS E1/2E1/2SW1/4SW1/4 6 162 74									
11-0000-05430-000		THOMPSON ETAL, CURTIS	(A)		\$0	\$0	\$85,100	\$0	\$0	\$85,100
	000-000-000			2025	\$0	\$0	\$85,200	\$0	\$0	\$85,200
		0			\$0/0.00	\$0/0.00	-\$100/-0.12	\$0/0.00	\$0/0.00	-\$100/-0.12

Bottineau County Assessor

Parcel List A = Appraised, B = BofR, E = State Eq., X = Exempt

Thu, April 2, 2026 4:08 PM

Pcl No.	Route #	Name/Address	A/B/E/X	Current Year	Land Res	Com Land	Farm Land	Cur Dwlg	Cur Impr	Cur Total
				Pr Yr	Pr Yr	Pr Yr		Prior Year	Prior Year	Pr Yr Total
				Diff/%	Diff/%	Diff/%		Dwlg	Impr	Diff/%
Legal Section: 06; Twp: 162; Rng: 074; Block: ; Lot: 5; Deeded Acres: 165.000 S1/2NE1/4 SE1/4NW1/4 LOT 5 6 162 74										
11-0000-05431-000		THOMPSON ETAL, CURTIS	(A)		\$0	\$0	\$95,000	\$0	\$0	\$95,000
	000-000-000			2025	\$0	\$0	\$95,200	\$0	\$0	\$95,200
		0			\$0/0.00	\$0/0.00	-\$200/-0.21	\$0/0.00	\$0/0.00	-\$200/-0.21
Legal Section: 06; Twp: 162; Rng: 074; Block: ; Lot: 9; Deeded Acres: 150.000 NE1/4SW1/4 N1/2SE1/4 LOT 9 6 162 74										
11-0000-05432-025		ENNEN, RICK & JANET	(A)		\$0	\$0	\$44,900	\$0	\$0	\$44,900
	000-000-000			2025	\$0	\$0	\$44,900	\$0	\$0	\$44,900
		0			\$0/0.00	\$0/0.00	\$0/0.00	\$0/0.00	\$0/0.00	\$0/0.00
Legal Section: 07; Twp: 162; Rng: 074; Block: ; Lot: ; Deeded Acres: 110.550 LOTS 2 & 3 LOT 4 LESS 10 A 7 162 74										
11-0000-05433-000		DESILETS, DUANE & CONNIE	(A)		\$0	\$0	\$2,300	\$0	\$0	\$2,300
	000-000-000			2025	\$0	\$0	\$2,200	\$0	\$0	\$2,200
		0			\$0/0.00	\$0/0.00	\$100/4.55	\$0/0.00	\$0/0.00	\$100/4.55
Legal Section: 07; Twp: 162; Rng: 074; Block: ; Lot: 4; Deeded Acres: 10.000 10.00 A OF LOT 4 7 162 74										
11-0000-05434-000		JENSEN, BENJAMIN D	(A)		\$0	\$0	\$61,200	\$0	\$0	\$61,200
	000-000-000			2025	\$0	\$0	\$61,200	\$0	\$0	\$61,200
		0			\$0/0.00	\$0/0.00	\$0/0.00	\$0/0.00	\$0/0.00	\$0/0.00
Legal Section: 07; Twp: 162; Rng: 074; Block: ; Lot: ; Deeded Acres: 160.000 E1/2SW1/4 W1/2SE1/4 7 162 74										
11-0000-05436-000		KNUDSON, KELSEY A	(A)		\$0	\$0	\$14,300	\$0	\$0	\$14,300
	000-000-000			2025	\$0	\$0	\$14,300	\$0	\$0	\$14,300
		0			\$0/0.00	\$0/0.00	\$0/0.00	\$0/0.00	\$0/0.00	\$0/0.00
Legal Section: 07; Twp: 162; Rng: 074; Block: ; Lot: ; Deeded Acres: 40.000 SE1/4NW1/4 7 162 74										
11-0000-05438-000		LINKE, SCOTT L & NOREEN L	(A)		\$0	\$0	\$43,000	\$0	\$0	\$43,000
	000-000-000			2025	\$0	\$0	\$43,800	\$0	\$0	\$43,800
		0			\$0/0.00	\$0/0.00	-\$800/-1.83	\$0/0.00	\$0/0.00	-\$800/-1.83
Legal Section: 07; Twp: 162; Rng: 074; Block: ; Lot: 7; Deeded Acres: 120.000 SE1/4NE1/4 LOTS 7 & 8 7 162 74										

Bottineau County Assessor

Parcel List A = Appraised, B = BofR, E = State Eq., X = Exempt

Thu, April 2, 2026 4:08 PM

Page 7

Pcl No.	Route #	Name/Address	A/B/E/X	Current Year	Land Pr Yr Res Land Diff/% Diff	Com Land Pr Yr Com Land	Farm Land	Cur Dwlg Prior Year Dwlg	Cur Impr Prior Year Impr	Cur Total Pr Yr Total Ttl Diff/% Diff
11-0000-05439-000		ENNEN, RICK & JANET	(A)		\$0	\$0	\$38,500	\$0	\$0	\$38,500
	000-000-000			2025	\$0	\$0	\$38,500	\$0	\$0	\$38,500
		0			\$0/0.00	\$0/0.00	\$0/0.00	\$0/0.00	\$0/0.00	\$0/0.00
Legal	Section: 08; Twp: 162; Rng: 074; Block: ; Lot: ; Deeded Acres: 80.000 N1/2NE1/4 8 162 74									
11-0000-05439-050		ANTRAM, DONALD C	(A)		\$0	\$0	\$14,200	\$0	\$0	\$14,200
	000-000-000			2025	\$0	\$0	\$14,100	\$0	\$0	\$14,100
		0			\$0/0.00	\$0/0.00	\$100/0.71	\$0/0.00	\$0/0.00	\$100/0.71
Legal	Section: 08; Twp: 162; Rng: 074; Block: ; Lot: ; Deeded Acres: 40.000 NW1/4SW1/4 8 162 74									
11-0000-05440-000		LARSHUS FAMILY PROP LLP	(A)		\$0	\$0	\$21,300	\$0	\$0	\$21,300
	000-000-000			2025	\$0	\$0	\$21,300	\$0	\$0	\$21,300
		0			\$0/0.00	\$0/0.00	\$0/0.00	\$0/0.00	\$0/0.00	\$0/0.00
Legal	Section: 08; Twp: 162; Rng: 074; Block: ; Lot: ; Deeded Acres: 79.000 S1/2SE1/4 8 162 74									
11-0000-05441-000		MEDLANG, OWEN PALMER	(A)		\$0	\$0	\$13,100	\$0	\$0	\$13,100
	000-000-000			2025	\$0	\$0	\$13,000	\$0	\$0	\$13,000
		0			\$0/0.00	\$0/0.00	\$100/0.77	\$0/0.00	\$0/0.00	\$100/0.77
Legal	Section: 08; Twp: 162; Rng: 074; Block: ; Lot: ; Deeded Acres: 41.000 NE1/4SW1/4 & 25X80 RODS ON W SIDE OF S1/2SE1/4 8 162 74									
11-0000-05441-010		MEDLANG, OWEN PALMER	(A)		\$0	\$0	\$41,000	\$0	\$0	\$41,000
	000-000-000			2025	\$0	\$0	\$41,000	\$0	\$0	\$41,000
		0			\$0/0.00	\$0/0.00	\$0/0.00	\$0/0.00	\$0/0.00	\$0/0.00
Legal	Section: 08; Twp: 162; Rng: 074; Block: ; Lot: ; Deeded Acres: 120.000 N1/2SE1/4 SE1/4NE1/4 8 162 74									
11-0000-05442-000		LINKE, SCOTT L & NOREEN L	(A)		\$0	\$0	\$21,300	\$0	\$0	\$21,300
	000-000-000			2025	\$0	\$0	\$20,800	\$0	\$0	\$20,800
		0			\$0/0.00	\$0/0.00	\$500/2.40	\$0/0.00	\$0/0.00	\$500/2.40
Legal	Section: 08; Twp: 162; Rng: 074; Block: ; Lot: ; Deeded Acres: 40.000 SW1/4NW1/4 8 162 74									
11-0000-05443-000		ENNEN, RICK & JANET	(A)		\$0	\$0	\$74,400	\$0	\$0	\$74,400
	000-000-000			2025	\$0	\$0	\$73,200	\$0	\$0	\$73,200
		0			\$0/0.00	\$0/0.00	\$1,200/1.64	\$0/0.00	\$0/0.00	\$1,200/1.64

Bottineau County Assessor

Parcel List A = Appraised, B = BofR, E = State Eq., X = Exempt

Thu, April 2, 2026 4:08 PM

Pcl No.	Route #	Name/Address	A/B/E/X	Current Year	Land Pr Yr Res Diff/% Diff	Com Land Pr Yr Com Land	Farm Land	Cur Dwlg Prior Year Dwlg	Cur Impr Prior Year Impr	Cur Total Pr Yr Total Ttl Diff/% Diff
Legal Section: 08; Twp: 162; Rng: 074; Block: ; Lot: ; Deeded Acres: 160.000 NW1/4NW1/4 E1/2NW1/4 SW1/4NE1/4 8 162 74										
11-0000-05445-000		DAWSON, SARAH	(A)		\$0	\$0	\$80,400	\$0	\$0	\$80,400
	000-000-000			2025	\$0	\$0	\$80,200	\$0	\$0	\$80,200
		0			\$0/0.00	\$0/0.00	\$200/0.25	\$0/0.00	\$0/0.00	\$200/0.25
Legal Section: 09; Twp: 162; Rng: 074; Block: ; Lot: ; Deeded Acres: 160.000 NW1/4 9 162 74										
11-0000-05446-000		HOFF, DAVID	(A)		\$0	\$0	\$79,600	\$0	\$0	\$79,600
	000-000-000			2025	\$0	\$0	\$79,700	\$0	\$0	\$79,700
		0			\$0/0.00	\$0/0.00	-\$100/-0.13	\$0/0.00	\$0/0.00	-\$100/-0.13
Legal Section: 09; Twp: 162; Rng: 074; Block: ; Lot: ; Deeded Acres: 160.000 W1/2SW1/4 SE1/4SW1/4 SW1/4SE1/4 9 162 74										
11-0000-05448-000		CASAVANT, NATHAN	(A)		\$0	\$0	\$30,900	\$0	\$0	\$30,900
	000-000-000			2025	\$9,000	\$0	\$34,700	\$169,400	\$0	\$213,100
		0			-\$9,000/-100.00	\$0/0.00	-\$3,800/-10.95	-\$169,400/-100.00	\$0/0.00	-\$182,200/-85.50
Legal Section: 09; Twp: 162; Rng: 074; Block: ; Lot: ; Deeded Acres: 104.640 SE1/4SE1/4 N1/2SE1/4 LESS OUTLOT 1 9 162 74										
11-0000-05450-000		MOUM, BRENT D & ANNE M	(A)		\$0	\$0	\$63,900	\$0	\$0	\$63,900
	000-000-000			2025	\$0	\$0	\$38,300	\$0	\$0	\$38,300
		0			\$0/0.00	\$0/0.00	\$25,600/66.84	\$0/0.00	\$0/0.00	\$25,600/66.84
Legal Section: 10; Twp: 162; Rng: 074; Block: ; Lot: ; Deeded Acres: 120.000 SW1/4 LESS S1/2S1/2SW1/4 10 162 74										
11-0000-05451-000		REFLING, PAUL D	(A)		\$0	\$0	\$33,200	\$0	\$0	\$33,200
	000-000-000			2025	\$0	\$0	\$33,200	\$0	\$0	\$33,200
		0			\$0/0.00	\$0/0.00	\$0/0.00	\$0/0.00	\$0/0.00	\$0/0.00
Legal Section: 10; Twp: 162; Rng: 074; Block: ; Lot: ; Deeded Acres: 80.000 W1/2NW1/4 10 162 74										
11-0000-05452-000		MOUM, BRENT D & ANNE M	(A)		\$0	\$0	\$15,800	\$0	\$0	\$15,800
	000-000-000			2025	\$0	\$0	\$15,700	\$0	\$0	\$15,700
		0			\$0/0.00	\$0/0.00	\$100/0.64	\$0/0.00	\$0/0.00	\$100/0.64
Legal Section: 10; Twp: 162; Rng: 074; Block: ; Lot: ; Deeded Acres: 40.000 SE1/4NW1/4 10 162 74										

Bottineau County Assessor

Parcel List A = Appraised, B = BofR, E = State Eq., X = Exempt

Thu, April 2, 2026 4:08 PM

Page 9

Pcl No.	Route #	Name/Address	A/B/E/X	Current Year	Land Pr Yr Res Diff/% Diff	Com Land Pr Yr Com Land	Farm Land	Cur Dwlg Prior Year Dwlg	Cur Impr Prior Year Impr	Cur Total Pr Yr Total Ttl Diff/% Diff
11-0000-05452-050		PAYNE, REUBIN	(A)		\$0	\$0	\$13,900	\$0	\$0	\$13,900
	000-000-000			2025	\$0	\$0	\$35,800	\$0	\$0	\$35,800
		0			\$0/0.00	\$0/0.00	-\$21,900/-61.17	\$0/0.00	\$0/0.00	-\$21,900/-61.17
Legal	Section: 10; Twp: 162; Rng: 074; Block: ; Lot: ; Deeded Acres: 40.000 S1/2S1/2SW1/4 10 162 74									
11-0000-05453-075		BRUDWICK, RANDY	(A)		\$0	\$0	\$17,000	\$0	\$0	\$17,000
	000-000-000			2025	\$0	\$0	\$16,600	\$0	\$0	\$16,600
		0			\$0/0.00	\$0/0.00	\$400/2.41	\$0/0.00	\$0/0.00	\$400/2.41
Legal	Section: 10; Twp: 162; Rng: 74; Block: ; Lot: ; Deeded Acres: 76.000 N1/2SE1/4 LESS OUTLOT 2 IN E1/2 10 162 74									
11-0000-05455-000		REFLING, PAUL D	(A)		\$0	\$0	\$23,400	\$0	\$0	\$23,400
	000-000-000			2025	\$0	\$0	\$23,300	\$0	\$0	\$23,300
		0			\$0/0.00	\$0/0.00	\$100/0.43	\$0/0.00	\$0/0.00	\$100/0.43
Legal	Section: 10; Twp: 162; Rng: 074; Block: ; Lot: 1; Deeded Acres: 77.400 S1/2SE1/4 LESS OUTLOT 1 10 162 74									
11-0000-05456-000		BOTT, ROBERT J	(A)		\$0	\$0	\$60,100	\$0	\$0	\$60,100
	000-000-000			2025	\$0	\$0	\$60,300	\$0	\$0	\$60,300
		0			\$0/0.00	\$0/0.00	-\$200/-0.33	\$0/0.00	\$0/0.00	-\$200/-0.33
Legal	Section: 11; Twp: 162; Rng: 074; Block: ; Lot: ; Deeded Acres: 160.000 NW1/4 11 162 74									
11-0000-05458-000		LAFRAMBOISE, RENEE	(A)		\$0	\$0	\$41,300	\$0	\$0	\$41,300
	000-000-000			2025	\$0	\$0	\$39,000	\$0	\$0	\$39,000
		0			\$0/0.00	\$0/0.00	\$2,300/5.90	\$0/0.00	\$0/0.00	\$2,300/5.90
Legal	Section: 11; Twp: 162; Rng: 074; Block: ; Lot: ; Deeded Acres: 160.000 SW1/4 11 162 74									
11-0000-05460-000		BOTT, ROBERT J	(A)		\$0	\$0	\$58,900	\$0	\$0	\$58,900
	000-000-000			2025	\$0	\$0	\$59,000	\$0	\$0	\$59,000
		0			\$0/0.00	\$0/0.00	-\$100/-0.17	\$0/0.00	\$0/0.00	-\$100/-0.17
Legal	Section: 11; Twp: 162; Rng: 074; Block: ; Lot: 1; Deeded Acres: 141.300 LOTS 1,2,3 NW1/4NE1/4 11 162 74									
11-0000-05461-000		LAFRAMBOISE, REGGIE & BRANDI	(A)		\$0	\$0	\$36,600	\$0	\$0	\$36,600
	000-000-000			2025	\$0	\$0	\$36,400	\$0	\$0	\$36,400
		0			\$0/0.00	\$0/0.00	\$200/0.55	\$0/0.00	\$0/0.00	\$200/0.55

Bottineau County Assessor

Parcel List A = Appraised, B = BofR, E = State Eq., X = Exempt

Thu, April 2, 2026 4:08 PM

Page 10

Pcl No.	Route #	Name/Address	A/B/E/X	Current Year	Land Pr Yr Res Land Diff/% Diff	Com Land Pr Yr Com Land	Farm Land	Cur Dwlg Prior Year Dwlg	Cur Impr Prior Year Impr	Cur Total Pr Yr Total Ttl Diff/% Diff
Legal Section: 11; Twp: 162; Rng: 074; Block: ; Lot: ; Deeded Acres: 160.000 SE1/4 11 162 74										
11-0000-05462-000		SCHNEIDER, LARRY P	(A)		\$0	\$0	\$8,000	\$0	\$0	\$8,000
	000-000-000		2025	\$0	\$0	\$8,000	\$0	\$0	\$8,000	
	0			\$0/0.00	\$0/0.00	\$0/0.00	\$0/0.00	\$0/0.00	\$0/0.00	
Legal Section: 12; Twp: 162; Rng: 074; Block: ; Lot: ; Deeded Acres: 39.000 SE1/4SW1/4 12 162 74										
11-0000-05463-000		BOTT, ROBERT J	(A)		\$0	\$0	\$37,000	\$0	\$0	\$37,000
	000-000-000		2025	\$0	\$0	\$37,000	\$0	\$0	\$37,000	
	0			\$0/0.00	\$0/0.00	\$0/0.00	\$0/0.00	\$0/0.00	\$0/0.00	
Legal Section: 12; Twp: 162; Rng: 074; Block: ; Lot: ; Deeded Acres: 120.000 E1/2NE1/4 SW1/4NE14 12 162 74										
11-0000-05464-000		BOTT, ROBERT J	(A)		\$0	\$0	\$68,500	\$0	\$0	\$68,500
	000-000-000		2025	\$0	\$0	\$68,500	\$0	\$0	\$68,500	
	0			\$0/0.00	\$0/0.00	\$0/0.00	\$0/0.00	\$0/0.00	\$0/0.00	
Legal Section: 12; Twp: 162; Rng: 074; Block: ; Lot: 2; Deeded Acres: 157.000 NE1/4SW1/4 NE1/4NW1/4 NW1/4NE1/4 LOT 2 12 162 74										
11-0000-05465-000		BOTT, ROBERT J	(A)		\$0	\$0	\$31,700	\$0	\$0	\$31,700
	000-000-000		2025	\$0	\$0	\$31,800	\$0	\$0	\$31,800	
	0			\$0/0.00	\$0/0.00	-\$100/-0.31	\$0/0.00	\$0/0.00	-\$100/-0.31	
Legal Section: 12; Twp: 162; Rng: 074; Block: ; Lot: 1; Deeded Acres: 95.800 LOTS 1 3 & 4 12 162 74										
11-0000-05466-000		BOTT, ROBERT J	(A)		\$0	\$0	\$53,800	\$0	\$0	\$53,800
	000-000-000		2025	\$0	\$0	\$53,800	\$0	\$0	\$53,800	
	0			\$0/0.00	\$0/0.00	\$0/0.00	\$0/0.00	\$0/0.00	\$0/0.00	
Legal Section: 12; Twp: 162; Rng: 074; Block: ; Lot: ; Deeded Acres: 160.000 SE1/4 12 162 74										
11-0000-05467-000		SCHNEIDER, LARRY P	(A)		\$0	\$0	\$14,400	\$0	\$0	\$14,400
	000-000-000		2025	\$0	\$0	\$14,400	\$0	\$0	\$14,400	
	0			\$0/0.00	\$0/0.00	\$0/0.00	\$0/0.00	\$0/0.00	\$0/0.00	
Legal Section: 12; Twp: 162; Rng: 074; Block: ; Lot: ; Deeded Acres: 39.000 SW1/4SW1/4 12 162 74										

Bottineau County Assessor

Parcel List A = Appraised, B = BofR, E = State Eq., X = Exempt

Thu, April 2, 2026 4:08 PM

Page 11

Pcl No.	Route #	Name/Address	A/B/E/X	Current Year	Land Pr Yr Res Land Diff/% Diff	Com Land Pr Yr Com Land	Farm Land	Cur Dwlg Prior Year Dwlg	Cur Impr Prior Year Impr	Cur Total Pr Yr Total Ttl Diff/% Diff
11-0000-05468-000		BOTT, ROBERT J	(A)		\$0	\$0	\$10,900	\$0	\$0	\$10,900
	000-000-000			2025	\$0	\$0	\$10,900	\$0	\$0	\$10,900
	0				\$0/0.00	\$0/0.00	\$0/0.00	\$0/0.00	\$0/0.00	\$0/0.00
Legal	Section: 13; Twp: 162; Rng: 074; Block: ; Lot: ; Deeded Acres: 40.000 NW1/4NE1/4 13 162 74									
11-0000-05469-000		TK FARM & AGGREGATE LLC	(A)		\$0	\$0	\$28,500	\$0	\$0	\$28,500
	000-000-000			2025	\$0	\$0	\$28,500	\$0	\$0	\$28,500
	0				\$0/0.00	\$0/0.00	\$0/0.00	\$0/0.00	\$0/0.00	\$0/0.00
Legal	Section: 13; Twp: 162; Rng: 074; Block: ; Lot: ; Deeded Acres: 120.000 E1/2NW1/4 NW1/4SE1/4 13 162 74									
11-0000-05470-000		BOGUSLAWSKI, NATHAN DAVID	(A)		\$0	\$0	\$67,300	\$0	\$0	\$67,300
	000-000-000			2025	\$0	\$0	\$67,300	\$0	\$0	\$67,300
	0				\$0/0.00	\$0/0.00	\$0/0.00	\$0/0.00	\$0/0.00	\$0/0.00
Legal	Section: 13; Twp: 162; Rng: 074; Block: ; Lot: ; Deeded Acres: 160.000 NE1/4NE1/4 S1/2NE1/4 NE1/4SE1/4 13 162 74									
11-0000-05471-000		BARBOT, KRISTOPHER & JUSTIN	(A)		\$0	\$0	\$15,100	\$0	\$0	\$15,100
	000-000-000			2025	\$0	\$0	\$15,100	\$0	\$0	\$15,100
	0				\$0/0.00	\$0/0.00	\$0/0.00	\$0/0.00	\$0/0.00	\$0/0.00
Legal	Section: 13; Twp: 162; Rng: 074; Block: ; Lot: 1; Deeded Acres: 35.000 SE1/4SE1/4 LESS OUTLOT 1 13 162 74									
11-0000-05472-000		SCHNEIDER, LARRY P	(A)		\$0	\$0	\$48,600	\$0	\$0	\$48,600
	000-000-000			2025	\$0	\$0	\$48,500	\$0	\$0	\$48,500
	0				\$0/0.00	\$0/0.00	\$100/0.21	\$0/0.00	\$0/0.00	\$100/0.21
Legal	Section: 13; Twp: 162; Rng: 074; Block: ; Lot: ; Deeded Acres: 158.000 W1/2SW1/4 W1/2NW1/4 13 162 74									
11-0000-05473-000		TK FARM & AGGREGATE LLC	(A)		\$0	\$0	\$20,400	\$0	\$0	\$20,400
	000-000-000			2025	\$0	\$0	\$20,300	\$0	\$0	\$20,300
	0				\$0/0.00	\$0/0.00	\$100/0.49	\$0/0.00	\$0/0.00	\$100/0.49
Legal	Section: 13; Twp: 162; Rng: 074; Block: ; Lot: ; Deeded Acres: 70.000 SE1/4SW1/4 LESS 10 A SW1/4SE1/4 13 162 74									
11-0000-05475-000		DEMONTIGNY, KYLE	(A)		\$0	\$0	\$47,300	\$0	\$0	\$47,300
	000-000-000			2025	\$0	\$0	\$47,200	\$0	\$0	\$47,200
	0				\$0/0.00	\$0/0.00	\$100/0.21	\$0/0.00	\$0/0.00	\$100/0.21

Bottineau County Assessor

Parcel List A = Appraised, B = BofR, E = State Eq., X = Exempt

Thu, April 2, 2026 4:08 PM

Page 12

Pcl No.	Route #	Name/Address	A/B/E/X	Current Year	Land Pr Yr Res Land Diff/% Diff	Com Land Pr Yr Com Land	Farm Land	Cur Dwlg Prior Year Dwlg	Cur Impr Prior Year Impr	Cur Total Pr Yr Total Ttl Diff/% Diff
Legal Section: 14; Twp: 162; Rng: 074; Block: ; Lot: ; Deeded Acres: 140.000 NW1/4 14 162 74										
11-0000-05475-050		DEMONTIGNY, SETH	(A)		\$0	\$0	\$4,500	\$0	\$0	\$4,500
	000-000-000		2025		\$0	\$0	\$0	\$0	\$0	\$0
					\$0/0.00	\$0/0.00	\$4,500/100.00	\$0/0.00	\$0/0.00	\$4,500/100.00
Legal Section: 14; Twp: 162; Rng: 74; Block: ; Lot: ; Deeded Acres: 20.000 S1/2S1/2S1/2NW1/4 14 162 74										
11-0000-05476-000		SCHNEIDER, LARRY P	(A)		\$0	\$0	\$40,000	\$0	\$0	\$40,000
	000-000-000		2025		\$0	\$0	\$40,000	\$0	\$0	\$40,000
	0				\$0/0.00	\$0/0.00	\$0/0.00	\$0/0.00	\$0/0.00	\$0/0.00
Legal Section: 14; Twp: 162; Rng: 074; Block: ; Lot: ; Deeded Acres: 118.000 E1/2SE1/4 NE1/4NE1/4 14 162 74										
11-0000-05477-000		DEMONTIGNY, SETH	(A)		\$0	\$0	\$67,500	\$0	\$0	\$67,500
	000-000-000		2025		\$0	\$0	\$67,600	\$0	\$0	\$67,600
	0				\$0/0.00	\$0/0.00	-\$100/-0.15	\$0/0.00	\$0/0.00	-\$100/-0.15
Legal Section: 14; Twp: 162; Rng: 074; Block: ; Lot: 2; Deeded Acres: 146.000 N1/2SW1/4 LOT 2 14 162 74										
11-0000-05477-025		DEMONTIGNY, BRETT	(A)		\$0	\$0	\$13,300	\$0	\$0	\$13,300
	000-000-000		2025		\$0	\$0	\$0	\$0	\$0	\$0
					\$0/0.00	\$0/0.00	\$13,300/100.00	\$0/0.00	\$0/0.00	\$13,300/100.00
Legal Section: 14; Twp: 162; Rng: 74; Block: ; Lot: ; Deeded Acres: 31.700 GOV'T LOT 3 14 162 74										
11-0000-05477-050		DEMONTIGNY, DOUGLAS	(A)		\$0	\$0	\$300	\$0	\$0	\$300
	000-000-000		2025		\$0	\$0	\$0	\$0	\$0	\$0
					\$0/0.00	\$0/0.00	\$300/100.00	\$0/0.00	\$0/0.00	\$300/100.00
Legal Section: 14; Twp: 162; Rng: 74; Block: ; Lot: ; Deeded Acres: 1.300 GOV'T LOT 4 14 162 74										
11-0000-05479-000		REFLING, PAUL D	(A)		\$0	\$0	\$40,400	\$0	\$0	\$40,400
	000-000-000		2025		\$0	\$0	\$40,400	\$0	\$0	\$40,400
	0				\$0/0.00	\$0/0.00	\$0/0.00	\$0/0.00	\$0/0.00	\$0/0.00
Legal Section: 14; Twp: 162; Rng: 074; Block: ; Lot: ; Deeded Acres: 120.000 NW1/4NE1/4 S1/2NE1/4 14 162 74										

Bottineau County Assessor

Parcel List A = Appraised, B = BofR, E = State Eq., X = Exempt

Thu, April 2, 2026 4:08 PM

Page 14

Pcl No.	Route #	Name/Address	A/B/E/X	Current Year	Land Res	Com Land	Farm Land	Cur Dwlg	Cur Impr	Cur Total
				Pr Yr	Pr Yr	Pr Yr		Prior Year	Prior Year	Pr Yr Total
				Diff/%	Diff/%	Diff/%		Dwlg	Impr	Diff/%
Legal Section: 15; Twp: 162; Rng: 074; Block: ; Lot: ; Deeded Acres: 80.000 S1/2NW1/4 15 162 74										
11-0000-05489-000		DAWSON, SARAH	(A)		\$0	\$0	\$46,600	\$0	\$0	\$46,600
	000-000-000			2025	\$0	\$0	\$46,200	\$0	\$0	\$46,200
		0			\$0/0.00	\$0/0.00	\$400/0.87	\$0/0.00	\$0/0.00	\$400/0.87
Legal Section: 17; Twp: 162; Rng: 074; Block: ; Lot: ; Deeded Acres: 160.000 E1/2SE1/4 SW1/4SE1/4 SE1/4SW1/4 17 162 74										
11-0000-05490-000		MEDLANG, OWEN PALMER	(A)		\$0	\$0	\$16,300	\$0	\$0	\$16,300
	000-000-000			2025	\$0	\$0	\$16,300	\$0	\$0	\$16,300
		0			\$0/0.00	\$0/0.00	\$0/0.00	\$0/0.00	\$0/0.00	\$0/0.00
Legal Section: 17; Twp: 162; Rng: 074; Block: ; Lot: ; Deeded Acres: 40.000 SW1/4SW1/4 17 162 74										
11-0000-05492-000		DAWSON, SARAH	(A)		\$0	\$0	\$58,800	\$0	\$0	\$58,800
	000-000-000			2025	\$0	\$0	\$58,800	\$0	\$0	\$58,800
		0			\$0/0.00	\$0/0.00	\$0/0.00	\$0/0.00	\$0/0.00	\$0/0.00
Legal Section: 17; Twp: 162; Rng: 074; Block: ; Lot: ; Deeded Acres: 160.000 NW1/4 17 162 74										
11-0000-05493-000		DAWSON, SARAH	(A)		\$0	\$0	\$39,800	\$0	\$0	\$39,800
	000-000-000			2025	\$0	\$0	\$39,800	\$0	\$0	\$39,800
		0			\$0/0.00	\$0/0.00	\$0/0.00	\$0/0.00	\$0/0.00	\$0/0.00
Legal Section: 17; Twp: 162; Rng: 074; Block: ; Lot: ; Deeded Acres: 120.000 E1/2NE1/4 NW1/4NE1/4 17 162 74										
11-0000-05494-000		MARTIN, KATHERINE	(A)		\$0	\$0	\$71,300	\$0	\$0	\$71,300
	000-000-000			2025	\$0	\$0	\$71,400	\$0	\$0	\$71,400
		0			\$0/0.00	\$0/0.00	-\$100/-0.14	\$0/0.00	\$0/0.00	-\$100/-0.14
Legal Section: 18; Twp: 162; Rng: 074; Block: ; Lot: ; Deeded Acres: 159.680 N1/2NE1/4 E1/2NW1/4 & OUTLOT 1 OF S1/2NE1/4 18 162 74										
11-0000-05495-000		MEDLANG, OWEN PALMER	(A)		\$0	\$0	\$20,600	\$0	\$0	\$20,600
	000-000-000			2025	\$0	\$0	\$20,600	\$0	\$0	\$20,600
		0			\$0/0.00	\$0/0.00	\$0/0.00	\$0/0.00	\$0/0.00	\$0/0.00
Legal Section: 18; Twp: 162; Rng: 074; Block: ; Lot: ; Deeded Acres: 79.240 SE1/4NE1/4 LESS .76 A OF OUTLOT 1 NE1/4SE1/4 18 162 74										

Bottineau County Assessor

Parcel List A = Appraised, B = BofR, E = State Eq., X = Exempt

Thu, April 2, 2026 4:08 PM

Page 16

Pcl No.	Route #	Name/Address	A/B/E/X	Current Year	Land Pr Yr Res Land Diff/% Diff	Com Land Pr Yr Com Land	Farm Land	Cur Dwlg Prior Year Dwlg	Cur Impr Prior Year Impr	Cur Total Pr Yr Total Ttl Diff/% Diff
Legal Section: 19; Twp: 162; Rng: 074; Block: ; Lot: ; Deeded Acres: 120.000 S1/2SE1/4 SE1/4SW1/4 19 162 74										
11-0000-05506-010		HAAKENSON, TROY	(A)		\$0	\$0	\$22,200	\$0	\$0	\$22,200
	000-000-000			2025	\$0	\$0	\$22,200	\$0	\$0	\$22,200
		0			\$0/0.00	\$0/0.00	\$0/0.00	\$0/0.00	\$0/0.00	\$0/0.00
Legal Section: 19; Twp: 162; Rng: 074; Block: ; Lot: ; Deeded Acres: 38.600 S1/2 LOT 1 S1/2NE1/4NW1/4 19 162 74										
11-0000-05506-015		HAAKENSON, TROY	(A)		\$0	\$0	\$17,600	\$0	\$0	\$17,600
	000-000-000			2025	\$0	\$0	\$17,600	\$0	\$0	\$17,600
		0			\$0/0.00	\$0/0.00	\$0/0.00	\$0/0.00	\$0/0.00	\$0/0.00
Legal Section: 19; Twp: 162; Rng: 074; Block: ; Lot: ; Deeded Acres: 38.600 N1/2 LOT 1 N1/2NE1/4NW1/4 19 162 74										
11-0000-05506-020		CARLSON, GREGORY & JEFFREY D	(A)		\$0	\$0	\$26,400	\$0	\$0	\$26,400
	000-000-000			2025	\$0	\$0	\$26,300	\$0	\$0	\$26,300
		0			\$0/0.00	\$0/0.00	\$100/0.38	\$0/0.00	\$0/0.00	\$100/0.38
Legal Section: 19; Twp: 162; Rng: 074; Block: ; Lot: ; Deeded Acres: 77.300 LOT 2 SE1/4NW1/4 19 162 74										
11-0000-05507-000		LORENZ, RONALD W & PAULA	(A)		\$0	\$0	\$39,600	\$0	\$0	\$39,600
	000-000-000			2025	\$0	\$0	\$39,600	\$0	\$0	\$39,600
		0			\$0/0.00	\$0/0.00	\$0/0.00	\$0/0.00	\$0/0.00	\$0/0.00
Legal Section: 19; Twp: 162; Rng: 074; Block: ; Lot: ; Deeded Acres: 80.000 N1/2NE1/4 19 162 74										
11-0000-05508-000		LORENZ, RONALD W & PAULA	(A)		\$0	\$0	\$17,400	\$0	\$0	\$17,400
	000-000-000			2025	\$0	\$0	\$17,300	\$0	\$0	\$17,300
		0			\$0/0.00	\$0/0.00	\$100/0.58	\$0/0.00	\$0/0.00	\$100/0.58
Legal Section: 20; Twp: 162; Rng: 074; Block: ; Lot: ; Deeded Acres: 40.000 NW1/4NW1/4 20 162 74										
11-0000-05508-050		CARLSON, GREGORY & JEFFREY D	(A)		\$0	\$0	\$8,200	\$0	\$0	\$8,200
	000-000-000			2025	\$0	\$0	\$8,100	\$0	\$0	\$8,100
		0			\$0/0.00	\$0/0.00	\$100/1.23	\$0/0.00	\$0/0.00	\$100/1.23
Legal Section: 20; Twp: 162; Rng: 074; Block: ; Lot: ; Deeded Acres: 40.000 NE1/4NW1/4 20 162 74										

Bottineau County Assessor

Parcel List A = Appraised, B = BofR, E = State Eq., X = Exempt

Thu, April 2, 2026 4:08 PM

Page 17

Pcl No.	Route #	Name/Address	A/B/E/X	Current Year	Land Pr Yr Res Land Diff/% Diff	Com Land Pr Yr Com Land	Farm Land	Cur Dwlg Prior Year Dwlg	Cur Impr Prior Year Impr	Cur Total Pr Yr Total Ttl Diff/% Diff
11-0000-05510-000		MOUM, BRENT D & ANNE M	(A)		\$0	\$0	\$50,500	\$0	\$0	\$50,500
	000-000-000		2025		\$0	\$0	\$50,200	\$0	\$0	\$50,200
		0			\$0/0.00	\$0/0.00	\$300/0.60	\$0/0.00	\$0/0.00	\$300/0.60
Legal	Section: 20; Twp: 162; Rng: 074; Block: ; Lot: ; Deeded Acres: 200.000 S1/2NW1/4 W1/2SW1/4 NE1/4SW1/4 20 162 74									
11-0000-05511-000		MOUM, BRENT D & ANNE M	(A)		\$0	\$0	\$24,500	\$0	\$0	\$24,500
	000-000-000		2025		\$0	\$0	\$24,400	\$0	\$0	\$24,400
		0			\$0/0.00	\$0/0.00	\$100/0.41	\$0/0.00	\$0/0.00	\$100/0.41
Legal	Section: 20; Twp: 162; Rng: 074; Block: ; Lot: ; Deeded Acres: 120.000 SE1/4SW1/4 S1/2SE1/4 20 162 74									
11-0000-05512-000		MCNEA, JOSHUA	(A)		\$0	\$0	\$67,900	\$0	\$0	\$67,900
	000-000-000		2025		\$0	\$0	\$65,800	\$0	\$0	\$65,800
		0			\$0/0.00	\$0/0.00	\$2,100/3.19	\$0/0.00	\$0/0.00	\$2,100/3.19
Legal	Section: 20; Twp: 162; Rng: 074; Block: ; Lot: ; Deeded Acres: 160.000 S1/2NE1/4 N1/2SE1/4 20 162 74									
11-0000-05513-000		JELLEBERG, ROBERT	(A)		\$0	\$0	\$37,700	\$0	\$0	\$37,700
	000-000-000		2025		\$0	\$0	\$37,200	\$0	\$0	\$37,200
		0			\$0/0.00	\$0/0.00	\$500/1.34	\$0/0.00	\$0/0.00	\$500/1.34
Legal	Section: 21; Twp: 162; Rng: 074; Block: ; Lot: ; Deeded Acres: 160.000 W1/2NW1/4 W1/2SW1/4 21 162 74									
11-0000-05514-000		BOETTCHER, JOEY	(A)		\$0	\$0	\$47,500	\$0	\$0	\$47,500
	000-000-000		2025		\$0	\$0	\$47,500	\$0	\$0	\$47,500
		0			\$0/0.00	\$0/0.00	\$0/0.00	\$0/0.00	\$0/0.00	\$0/0.00
Legal	Section: 21; Twp: 162; Rng: 074; Block: ; Lot: ; Deeded Acres: 160.000 E1/2NW1/4 W1/2NE1/4 21 162 74									
11-0000-05515-000		BOETTCHER, JOEY	(A)		\$0	\$0	\$14,800	\$0	\$0	\$14,800
	000-000-000		2025		\$0	\$0	\$14,800	\$0	\$0	\$14,800
		0			\$0/0.00	\$0/0.00	\$0/0.00	\$0/0.00	\$0/0.00	\$0/0.00
Legal	Section: 21; Twp: 162; Rng: 074; Block: ; Lot: ; Deeded Acres: 80.000 E1/2SE1/4 21 162 74									
11-0000-05515-050		BOETTCHER, JOEY	(A)		\$0	\$0	\$34,500	\$0	\$0	\$34,500
	000-000-000		2025		\$0	\$0	\$34,300	\$0	\$0	\$34,300
		0			\$0/0.00	\$0/0.00	\$200/0.58	\$0/0.00	\$0/0.00	\$200/0.58

Bottineau County Assessor

Parcel List A = Appraised, B = BofR, E = State Eq., X = Exempt

Thu, April 2, 2026 4:08 PM

Page 18

Pcl No.	Route #	Name/Address	A/B/E/X	Current Year	Land Pr Yr Res Land Diff/% Diff	Com Land Pr Yr Com Land	Farm Land	Cur Dwlg Prior Year Dwlg	Cur Impr Prior Year Impr	Cur Total Pr Yr Total Ttl Diff/% Diff
Legal Section: 21; Twp: 162; Rng: 074; Block: ; Lot: ; Deeded Acres: 160.000 E1/2SW1/4 W1/2SE1/4 21 162 74										
11-0000-05517-000		BOGUSLAWSKI, NATHAN DAVID	(A)		\$0	\$0	\$37,100	\$0	\$0	\$37,100
	000-000-000			2025	\$0	\$0	\$37,100	\$0	\$0	\$37,100
		0			\$0/0.00	\$0/0.00	\$0/0.00	\$0/0.00	\$0/0.00	\$0/0.00
Legal Section: 21; Twp: 162; Rng: 074; Block: ; Lot: ; Deeded Acres: 80.000 E1/2NE1/4 21 162 74										
11-0000-05518-000		BOGUSLAWSKI, NATHAN DAVID	(A)		\$0	\$0	\$52,600	\$0	\$0	\$52,600
	000-000-000			2025	\$0	\$0	\$52,600	\$0	\$0	\$52,600
		0			\$0/0.00	\$0/0.00	\$0/0.00	\$0/0.00	\$0/0.00	\$0/0.00
Legal Section: 22; Twp: 162; Rng: 074; Block: ; Lot: ; Deeded Acres: 80.000 W1/2NW1/4 22 162 74										
11-0000-05519-000		JENSEN, DOREEN	(A)		\$0	\$0	\$89,000	\$0	\$0	\$89,000
	000-000-000			2025	\$0	\$0	\$87,000	\$0	\$0	\$87,000
		0			\$0/0.00	\$0/0.00	\$2,000/2.30	\$0/0.00	\$0/0.00	\$2,000/2.30
Legal Section: 22; Twp: 162; Rng: 074; Block: ; Lot: ; Deeded Acres: 160.000 NE1/4SW1/4 SW1/4NE1/4 E1/2NW1/4 22 162 74										
11-0000-05520-000		JENSEN, DOREEN	(A)		\$0	\$0	\$15,900	\$0	\$0	\$15,900
	000-000-000			2025	\$0	\$0	\$15,800	\$0	\$0	\$15,800
		0			\$0/0.00	\$0/0.00	\$100/0.63	\$0/0.00	\$0/0.00	\$100/0.63
Legal Section: 22; Twp: 162; Rng: 074; Block: ; Lot: ; Deeded Acres: 80.000 W1/2SW1/4 22 162 74										
11-0000-05521-000		JENSEN, DOREEN	(A)		\$0	\$0	\$57,100	\$0	\$0	\$57,100
	000-000-000			2025	\$0	\$0	\$56,700	\$0	\$0	\$56,700
		0			\$0/0.00	\$0/0.00	\$400/0.71	\$0/0.00	\$0/0.00	\$400/0.71
Legal Section: 22; Twp: 162; Rng: 074; Block: ; Lot: ; Deeded Acres: 120.000 N1/2NE1/4 SE1/4NE1/4 22 162 74										
11-0000-05522-000		JENSEN, DOREEN	(A)		\$0	\$0	\$28,900	\$0	\$0	\$28,900
	000-000-000			2025	\$0	\$0	\$28,200	\$0	\$0	\$28,200
		0			\$0/0.00	\$0/0.00	\$700/2.48	\$0/0.00	\$0/0.00	\$700/2.48
Legal Section: 22; Twp: 162; Rng: 074; Block: ; Lot: ; Deeded Acres: 80.000 NW1/4SE1/4 SE1/4SW1/4 22 162 74										

Bottineau County Assessor

Parcel List A = Appraised, B = BofR, E = State Eq., X = Exempt

Thu, April 2, 2026 4:08 PM

Page 19

Pcl No.	Route #	Name/Address	A/B/E/X	Current Year	Land Pr Yr Res Land Diff/% Diff	Com Land Pr Yr Com Land	Farm Land	Cur Dwlg Prior Year Dwlg	Cur Impr Prior Year Impr	Cur Total Pr Yr Total Ttl Diff/% Diff
11-0000-05523-000		DEMONTIGNY, BRETT	(A)		\$0	\$0	\$59,300	\$0	\$0	\$59,300
	000-000-000		2025		\$0	\$0	\$58,800	\$0	\$0	\$58,800
	0				\$0/0.00	\$0/0.00	\$500/0.85	\$0/0.00	\$0/0.00	\$500/0.85
Legal	Section: 22; Twp: 162; Rng: 074; Block: ; Lot: ; Deeded Acres: 120.000 NE1/4SE1/4 S1/2SE1/4 22 162 74									
11-0000-05524-000		DEMONTIGNY, MARK L & DENISE M	(A)		\$0	\$0	\$64,300	\$0	\$0	\$64,300
	000-000-000		2025		\$0	\$0	\$64,400	\$0	\$0	\$64,400
	0				\$0/0.00	\$0/0.00	-\$100/-0.16	\$0/0.00	\$0/0.00	-\$100/-0.16
Legal	Section: 23; Twp: 162; Rng: 074; Block: ; Lot: 3; Deeded Acres: 159.500 LOT 3 N1/2SE1/4 SE1/4SE1/4 23 162 74									
11-0000-05525-000		DEMONTIGNY, KYLE	(A)		\$0	\$0	\$2,000	\$0	\$0	\$2,000
	000-000-000		2025		\$0	\$0	\$2,000	\$0	\$0	\$2,000
	0				\$0/0.00	\$0/0.00	\$0/0.00	\$0/0.00	\$0/0.00	\$0/0.00
Legal	Section: 23; Twp: 162; Rng: 074; Block: ; Lot: 7; Deeded Acres: 5.500 LOT 7 23 162 74									
11-0000-05527-000		DEMONTIGNY ETAL, WARD	(A)		\$0	\$0	\$13,100	\$0	\$0	\$13,100
	000-000-000		2025		\$0	\$0	\$13,100	\$0	\$0	\$13,100
	0				\$0/0.00	\$0/0.00	\$0/0.00	\$0/0.00	\$0/0.00	\$0/0.00
Legal	Section: 23; Twp: 162; Rng: 074; Block: ; Lot: ; Deeded Acres: 40.000 SW1/4SE1/4 23 162 74									
11-0000-05528-000		DEMONTIGNY, BRETT & JONI	(A)		\$0	\$0	\$18,800	\$0	\$0	\$18,800
	000-000-000		2025		\$0	\$0	\$18,800	\$0	\$0	\$18,800
	0				\$0/0.00	\$0/0.00	\$0/0.00	\$0/0.00	\$0/0.00	\$0/0.00
Legal	Section: 23; Twp: 162; Rng: 074; Block: ; Lot: ; Deeded Acres: 80.000 SE1/4SW1/4 SW1/4SW1/4 23 162 74									
11-0000-05529-000		HAHN, DANIELLE	(A)		\$0	\$0	\$14,200	\$0	\$0	\$14,200
	000-000-000		2025		\$0	\$0	\$14,200	\$0	\$0	\$14,200
	0				\$0/0.00	\$0/0.00	\$0/0.00	\$0/0.00	\$0/0.00	\$0/0.00
Legal	Section: 23; Twp: 162; Rng: 074; Block: ; Lot: 5; Deeded Acres: 40.000 LOT 5 23 162 74									
11-0000-05529-050		DEMONTIGNY, SETH	(A)		\$0	\$0	\$2,500	\$0	\$0	\$2,500
	000-000-000		2025		\$0	\$0	\$0	\$0	\$0	\$0
					\$0/0.00	\$0/0.00	\$2,500/100.00	\$0/0.00	\$0/0.00	\$2,500/100.00

Bottineau County Assessor

Parcel List A = Appraised, B = BofR, E = State Eq., X = Exempt

Thu, April 2, 2026 4:08 PM

Page 20

Pcl No.	Route #	Name/Address	A/B/E/X	Current Year	Land Pr Yr Res	Com Land Pr Yr Com Land	Farm Land	Cur Dwlg Prior Year Dwlg	Cur Impr Prior Year Impr	Cur Total Pr Yr Total Ttl Diff/% Diff
Legal Section: 23; Twp: 162; Rng: 74; Block: ; Lot: ; Deeded Acres: 3.600 GOV'T LOT 6 23 162 74										
11-0000-05530-000		TK FARM & AGGREGATE LLC	(A)		\$0	\$0	\$8,500	\$0	\$0	\$8,500
	000-000-000		2025	\$0	\$0	\$8,400	\$0	\$0	\$8,400	
	0			\$0/0.00	\$0/0.00	\$100/1.19	\$0/0.00	\$0/0.00	\$100/1.19	
Legal Section: 23; Twp: 162; Rng: 074; Block: ; Lot: 2; Deeded Acres: 39.200 LOT 2 23 162 74										
11-0000-05530-050		GOTTBREHT, RICK	(A)		\$0	\$0	\$9,100	\$0	\$0	\$9,100
	000-000-000		2025	\$0	\$0	\$9,100	\$0	\$0	\$9,100	
	0			\$0/0.00	\$0/0.00	\$0/0.00	\$0/0.00	\$0/0.00	\$0/0.00	
Legal Section: 23; Twp: 162; Rng: 074; Block: ; Lot: 1; Deeded Acres: 23.400 LOT 1 23 162 74										
11-0000-05531-000		TK FARM & AGGREGATE LLC	(A)		\$0	\$0	\$11,300	\$0	\$0	\$11,300
	000-000-000		2025	\$0	\$0	\$11,300	\$0	\$0	\$11,300	
	0			\$0/0.00	\$0/0.00	\$0/0.00	\$0/0.00	\$0/0.00	\$0/0.00	
Legal Section: 24; Twp: 162; Rng: 074; Block: ; Lot: ; Deeded Acres: 59.500 W1/2NW1/4 LESS OUTLOT 1 24 162 74										
11-0000-05531-050		GOTTBREHT, RICK	(A)		\$0	\$0	\$5,900	\$0	\$0	\$5,900
	000-000-000		2025	\$0	\$0	\$5,800	\$0	\$0	\$5,800	
	0			\$0/0.00	\$0/0.00	\$100/1.72	\$0/0.00	\$0/0.00	\$100/1.72	
Legal Section: 24; Twp: 162; Rng: 074; Block: ; Lot: ; Deeded Acres: 20.500 OUTLOT 1 OF NW1/4NW1/4 24 162 74										
11-0000-05532-000		GOTTBREHT, RICK	(A)		\$0	\$0	\$59,000	\$0	\$0	\$59,000
	000-000-000		2025	\$0	\$0	\$57,900	\$0	\$0	\$57,900	
	0			\$0/0.00	\$0/0.00	\$1,100/1.90	\$0/0.00	\$0/0.00	\$1,100/1.90	
Legal Section: 24; Twp: 162; Rng: 074; Block: ; Lot: ; Deeded Acres: 158.000 E1/2SW1/4 W1/2SE1/4 24 162 74										
11-0000-05534-000		BARBOT, KRISTOPHER & JUSTIN	(A)		\$0	\$0	\$16,000	\$0	\$0	\$16,000
	000-000-000		2025	\$0	\$0	\$16,000	\$0	\$0	\$16,000	
	0			\$0/0.00	\$0/0.00	\$0/0.00	\$0/0.00	\$0/0.00	\$0/0.00	
Legal Section: 24; Twp: 162; Rng: 074; Block: ; Lot: ; Deeded Acres: 40.000 NE1/4NE1/4 24 162 74										

Bottineau County Assessor

Parcel List A = Appraised, B = BofR, E = State Eq., X = Exempt

Thu, April 2, 2026 4:08 PM

Page 22

Pcl No.	Route #	Name/Address	A/B/E/X	Current Year	Land Pr Yr Res Diff/% Diff	Com Land Pr Yr Com Land	Farm Land	Cur Dwlg Prior Year Dwlg	Cur Impr Prior Year Impr	Cur Total Pr Yr Total Ttl Diff/% Diff
Legal Section: 25; Twp: 162; Rng: 074; Block: ; Lot: ; Deeded Acres: 25.000 W1/2SE1/4SW1/4 W1/2W1/2E1/2SE1/4SW1/4 25 162 74										
11-0000-05542-000		BLU SKYZ I, LLP	(A)		\$0	\$0	\$15,100	\$0	\$0	\$15,100
	000-000-000			2025	\$0	\$0	\$15,100	\$0	\$0	\$15,100
		0			\$0/0.00	\$0/0.00	\$0/0.00	\$0/0.00	\$0/0.00	\$0/0.00
Legal Section: 25; Twp: 162; Rng: 074; Block: ; Lot: ; Deeded Acres: 55.000 SW1/4SE1/4 E1/2SE1/4SW1/4 LESS W1/2W1/2E1/2SE1/4SW1/4 25 162 74										
11-0000-05543-000		ALLARD, LARRY F & DAWN A	(A)		\$0	\$0	\$24,600	\$0	\$0	\$24,600
	000-000-000			2025	\$0	\$0	\$24,500	\$0	\$0	\$24,500
		0			\$0/0.00	\$0/0.00	\$100/0.41	\$0/0.00	\$0/0.00	\$100/0.41
Legal Section: 25; Twp: 162; Rng: 074; Block: ; Lot: ; Deeded Acres: 150.030 NW1/4 LESS OULOT 2 25 162 74										
11-0000-05544-050		HAHN, DANIELLE	(A)		\$0	\$0	\$18,200	\$0	\$0	\$18,200
	000-000-000			2025	\$0	\$0	\$18,100	\$0	\$0	\$18,100
		0			\$0/0.00	\$0/0.00	\$100/0.55	\$0/0.00	\$0/0.00	\$100/0.55
Legal Section: 26; Twp: 162; Rng: 074; Block: ; Lot: ; Deeded Acres: 120.000 SW1/4 LESS S1/2NW1/4SW1/4 N1/2SW1/4SW1/4 26 162 74										
11-0000-05545-000		MIKKELSEN, DARLA	(A)		\$0	\$0	\$17,500	\$0	\$0	\$17,500
	000-000-000			2025	\$0	\$0	\$17,500	\$0	\$0	\$17,500
		0			\$0/0.00	\$0/0.00	\$0/0.00	\$0/0.00	\$0/0.00	\$0/0.00
Legal Section: 26; Twp: 162; Rng: 074; Block: ; Lot: ; Deeded Acres: 80.000 S1/2SE1/4 26 162 74										
11-0000-05546-000		DEMONTIGNY, BRETT & JONI	(A)		\$0	\$0	\$27,300	\$0	\$0	\$27,300
	000-000-000			2025	\$0	\$0	\$27,300	\$0	\$0	\$27,300
		0			\$0/0.00	\$0/0.00	\$0/0.00	\$0/0.00	\$0/0.00	\$0/0.00
Legal Section: 26; Twp: 162; Rng: 074; Block: ; Lot: ; Deeded Acres: 80.000 W1/2NW1/4 26 162 74										
11-0000-05547-000		MIKKELSEN, DARLA	(A)		\$0	\$0	\$25,700	\$0	\$0	\$25,700
	000-000-000			2025	\$0	\$0	\$25,500	\$0	\$0	\$25,500
		0			\$0/0.00	\$0/0.00	\$200/0.78	\$0/0.00	\$0/0.00	\$200/0.78
Legal Section: 26; Twp: 162; Rng: 074; Block: ; Lot: ; Deeded Acres: 160.000 S1/2NE1/4 N1/2SE1/4 26 162 74										

Bottineau County Assessor

Parcel List A = Appraised, B = BofR, E = State Eq., X = Exempt

Thu, April 2, 2026 4:08 PM

Page 23

Pcl No.	Route #	Name/Address	A/B/E/X	Current Year	Land Pr Yr Res Land Diff/% Diff	Com Land Pr Yr Com Land	Farm Land	Cur Dwlg Prior Year Dwlg	Cur Impr Prior Year Impr	Cur Total Pr Yr Total Ttl Diff/% Diff
11-0000-05548-000		DEMONTIGNY ETAL, WARD	(A)		\$0	\$0	\$12,300	\$0	\$0	\$12,300
	000-000-000		2025		\$0	\$0	\$12,300	\$0	\$0	\$12,300
		0			\$0/0.00	\$0/0.00	\$0/0.00	\$0/0.00	\$0/0.00	\$0/0.00
Legal	Section: 26; Twp: 162; Rng: 074; Block: ; Lot: ; Deeded Acres: 80.000 N1/2NE1/4 26 162 74									
11-0000-05549-000		DEMONTIGNY, MARK L	(A)		\$0	\$0	\$17,600	\$0	\$0	\$17,600
	000-000-000		2025		\$0	\$0	\$17,600	\$0	\$0	\$17,600
		0			\$0/0.00	\$0/0.00	\$0/0.00	\$0/0.00	\$0/0.00	\$0/0.00
Legal	Section: 26; Twp: 162; Rng: 074; Block: ; Lot: ; Deeded Acres: 80.000 E1/2NW1/4 26 162 74									
11-0000-05550-000		DEMONTIGNY, BRETT & JONI	(A)		\$0	\$0	\$32,000	\$0	\$0	\$32,000
	000-000-000		2025		\$0	\$0	\$32,000	\$0	\$0	\$32,000
		0			\$0/0.00	\$0/0.00	\$0/0.00	\$0/0.00	\$0/0.00	\$0/0.00
Legal	Section: 27; Twp: 162; Rng: 074; Block: ; Lot: ; Deeded Acres: 120.000 E1/2NW1/4 SW1/4NE1/4 27 162 74									
11-0000-05551-000		HALVORSON, BRANDON	(A)		\$0	\$0	\$65,100	\$0	\$0	\$65,100
	000-000-000		2025		\$0	\$0	\$65,100	\$0	\$0	\$65,100
		0			\$0/0.00	\$0/0.00	\$0/0.00	\$0/0.00	\$0/0.00	\$0/0.00
Legal	Section: 27; Twp: 162; Rng: 074; Block: ; Lot: ; Deeded Acres: 146.460 SE1/4 LESS 13.54 A 27 162 74									
11-0000-05552-000		BOETTCHER, JOSEPH J	(A)		\$0	\$0	\$20,100	\$0	\$0	\$20,100
	000-000-000		2025		\$0	\$0	\$20,100	\$0	\$0	\$20,100
		0			\$0/0.00	\$0/0.00	\$0/0.00	\$0/0.00	\$0/0.00	\$0/0.00
Legal	Section: 27; Twp: 162; Rng: 074; Block: ; Lot: ; Deeded Acres: 80.000 W1/2NW1/4 27 162 74									
11-0000-05553-000		BOETTCHER, JOSEPH J	(A)		\$0	\$0	\$37,200	\$0	\$0	\$37,200
	000-000-000		2025		\$0	\$0	\$37,200	\$0	\$0	\$37,200
		0			\$0/0.00	\$0/0.00	\$0/0.00	\$0/0.00	\$0/0.00	\$0/0.00
Legal	Section: 27; Twp: 162; Rng: 074; Block: ; Lot: ; Deeded Acres: 160.000 E1/2SW1/4 NW1/4SW1/4 SW1/4SW1/4 27 162 74									
11-0000-05555-000		DEMONTIGNY, BRETT & JONI	(A)		\$0	\$0	\$6,200	\$0	\$0	\$6,200
	000-000-000		2025		\$0	\$0	\$6,100	\$0	\$0	\$6,100
		0			\$0/0.00	\$0/0.00	\$100/1.64	\$0/0.00	\$0/0.00	\$100/1.64

Bottineau County Assessor

Parcel List A = Appraised, B = BofR, E = State Eq., X = Exempt

Thu, April 2, 2026 4:08 PM

Page 24

Pcl No.	Route #	Name/Address	A/B/E/X	Current Year	Land Res	Com Land	Farm Land	Cur Dwlg	Cur Impr	Cur Total
				Pr Yr	Pr Yr	Pr Yr		Prior Year	Prior Year	Pr Yr Total
				Diff/%	Diff/%	Diff/%		Dwlg	Impr	Diff/%
Legal Section: 27; Twp: 162; Rng: 074; Block: ; Lot: ; Deeded Acres: 40.000 NW1/4NE1/4 27 162 74										
11-0000-05556-000		HIATT, RODNEY K & SUZANNE R	(A)		\$0	\$0	\$15,100	\$0	\$0	\$15,100
	000-000-000			2025	\$0	\$0	\$15,000	\$0	\$0	\$15,000
		0			\$0/0.00	\$0/0.00	\$100/0.67	\$0/0.00	\$0/0.00	\$100/0.67
Legal Section: 28; Twp: 162; Rng: 074; Block: ; Lot: ; Deeded Acres: 80.000 N1/2NE1/4 28 162 74										
11-0000-05556-050		HIATT, RICK J & SUSAN	(A)		\$0	\$0	\$20,900	\$0	\$0	\$20,900
	000-000-000			2025	\$0	\$0	\$20,900	\$0	\$0	\$20,900
		0			\$0/0.00	\$0/0.00	\$0/0.00	\$0/0.00	\$0/0.00	\$0/0.00
Legal Section: 28; Twp: 162; Rng: 074; Block: ; Lot: ; Deeded Acres: 80.000 S1/2NE1/4 28 162 74										
11-0000-05557-000		CARBONNEAU TR, CHARLES & S	(A)		\$0	\$0	\$32,400	\$0	\$0	\$32,400
	000-000-000			2025	\$0	\$0	\$32,300	\$0	\$0	\$32,300
		0			\$0/0.00	\$0/0.00	\$100/0.31	\$0/0.00	\$0/0.00	\$100/0.31
Legal Section: 28; Twp: 162; Rng: 074; Block: ; Lot: ; Deeded Acres: 160.000 E1/2W1/2 28 162 74										
11-0000-05558-000		CARBONNEAU TR, CHARLES & S	(A)		\$0	\$0	\$22,000	\$0	\$0	\$22,000
	000-000-000			2025	\$0	\$0	\$21,900	\$0	\$0	\$21,900
		0			\$0/0.00	\$0/0.00	\$100/0.46	\$0/0.00	\$0/0.00	\$100/0.46
Legal Section: 28; Twp: 162; Rng: 074; Block: ; Lot: ; Deeded Acres: 120.000 W1/2NW1/4 NW1/4SW1/4 28 162 74										
11-0000-05559-000		HIATT ETAL, JOSHUA	(A)		\$0	\$0	\$10,000	\$0	\$0	\$10,000
	000-000-000			2025	\$0	\$0	\$9,900	\$0	\$0	\$9,900
		0			\$0/0.00	\$0/0.00	\$100/1.01	\$0/0.00	\$0/0.00	\$100/1.01
Legal Section: 28; Twp: 162; Rng: 074; Block: ; Lot: ; Deeded Acres: 80.000 S1/2SE1/4 28 162 74										
11-0000-05559-050		HIATT, RICK J & SUSAN	(A)		\$0	\$0	\$7,000	\$0	\$0	\$7,000
	000-000-000			2025	\$0	\$0	\$6,900	\$0	\$0	\$6,900
		0			\$0/0.00	\$0/0.00	\$100/1.45	\$0/0.00	\$0/0.00	\$100/1.45
Legal Section: 28; Twp: 162; Rng: 074; Block: ; Lot: ; Deeded Acres: 40.000 N1/2N1/2SE1/4 28 162 74										

Bottineau County Assessor

Parcel List A = Appraised, B = BofR, E = State Eq., X = Exempt

Thu, April 2, 2026 4:08 PM

Page 26

Pcl No.	Route #	Name/Address	A/B/E/X	Current Year	Land Res	Com Land	Farm Land	Cur Dwlg	Cur Impr	Cur Total
				Pr Yr	Diff/% Diff	Pr Yr		Prior Year Dwlg	Prior Year Impr	Pr Yr Total
										Ttl Diff/% Diff
Legal Section: 29; Twp: 162; Rng: 074; Block: ; Lot: ; Deeded Acres: 70.000 SW1/4SE1/4 LESS 5 A SE1/4SW1/4 LESS 5 A 29 162 74										
11-0000-05566-000		MOUM, BRENT D & ANNE M	(A)		\$0	\$0	\$81,700	\$0	\$0	\$81,700
	000-000-000			2025	\$0	\$0	\$81,800	\$0	\$0	\$81,800
	0				\$0/0.00	\$0/0.00	-\$100/-0.12	\$0/0.00	\$0/0.00	-\$100/-0.12
Legal Section: 29; Twp: 162; Rng: 074; Block: ; Lot: ; Deeded Acres: 160.000 N1/2SW1/4 SW1/4SW1/4 NE1/4NE1/4 29 162 74										
11-0000-05567-000		MOUM, BRENT D & ANNE M	(A)		\$0	\$0	\$8,500	\$0	\$0	\$8,500
	000-000-000			2025	\$0	\$0	\$8,500	\$0	\$0	\$8,500
	0				\$0/0.00	\$0/0.00	\$0/0.00	\$0/0.00	\$0/0.00	\$0/0.00
Legal Section: 30; Twp: 162; Rng: 074; Block: ; Lot: ; Deeded Acres: 40.000 SE1/4NW1/4 30 162 74										
11-0000-05567-050		MOUM, BRENT D & ANNE M	(A)		\$0	\$0	\$9,300	\$0	\$0	\$9,300
	000-000-000			2025	\$0	\$0	\$9,300	\$0	\$0	\$9,300
	0				\$0/0.00	\$0/0.00	\$0/0.00	\$0/0.00	\$0/0.00	\$0/0.00
Legal Section: 30; Twp: 162; Rng: 074; Block: ; Lot: ; Deeded Acres: 40.000 NE1/4NE1/4 30 162 74										
11-0000-05568-000		MOUM, BRENT D & ANNE M	(A)		\$0	\$0	\$25,200	\$0	\$0	\$25,200
	000-000-000			2025	\$0	\$0	\$25,200	\$0	\$0	\$25,200
	0				\$0/0.00	\$0/0.00	\$0/0.00	\$0/0.00	\$0/0.00	\$0/0.00
Legal Section: 30; Twp: 162; Rng: 074; Block: ; Lot: 3; Deeded Acres: 67.600 NE1/4SW1/4 LOT 3 LESS OUTLOT 2 OF N1/2SE1/4 30 162 74										
11-0000-05568-025		MOUM, KUTTER C	(A)		\$0	\$0	\$4,200	\$0	\$0	\$4,200
	000-000-000			2025	\$0	\$0	\$4,200	\$0	\$0	\$4,200
	0				\$0/0.00	\$0/0.00	\$0/0.00	\$0/0.00	\$0/0.00	\$0/0.00
Legal Section: 30; Twp: 162; Rng: 074; Block: ; Lot: ; Deeded Acres: 10.330 OUTLOT 3 OF E1/2 30 162 74										
11-0000-05568-100		MOUM, BRENT D & ANNE M	(A)		\$0	\$0	\$33,800	\$0	\$0	\$33,800
	000-000-000			2025	\$0	\$0	\$33,900	\$0	\$0	\$33,900
	0				\$0/0.00	\$0/0.00	-\$100/-0.29	\$0/0.00	\$0/0.00	-\$100/-0.29
Legal Section: 30; Twp: 162; Rng: 074; Block: ; Lot: ; Deeded Acres: 69.670 N1/2SE1/4 LESS OUTLOTS 2 & 3 30 162 74										

Bottineau County Assessor

Parcel List A = Appraised, B = BofR, E = State Eq., X = Exempt

Thu, April 2, 2026 4:08 PM

Page 27

Pcl No.	Route #	Name/Address	A/B/E/X	Current Year	Land Pr Yr Res Land Diff/% Diff	Com Land Pr Yr Com Land	Farm Land	Cur Dwlg Prior Year Dwlg	Cur Impr Prior Year Impr	Cur Total Pr Yr Total Ttl Diff/% Diff
11-0000-05569-000		MOUM, BRENT D & ANNE M	(A)		\$0	\$0	\$32,900	\$0	\$0	\$32,900
	000-000-000			2025	\$0	\$0	\$32,900	\$0	\$0	\$32,900
		0			\$0/0.00	\$0/0.00	\$0/0.00	\$0/0.00	\$0/0.00	\$0/0.00
Legal	Section: 30; Twp: 162; Rng: 074; Block: ; Lot: 1; Deeded Acres: 117.260 NW1/4NE1/4 NE1/4NW1/4 LOT 1 30 162 74									
11-0000-05569-050		MOUM, BRENT D & ANNE M	(A)		\$0	\$0	\$13,200	\$0	\$0	\$13,200
	000-000-000			2025	\$0	\$0	\$13,200	\$0	\$0	\$13,200
		0			\$0/0.00	\$0/0.00	\$0/0.00	\$0/0.00	\$0/0.00	\$0/0.00
Legal	Section: 30; Twp: 162; Rng: 074; Block: ; Lot: ; Deeded Acres: 37.740 LOT 2 30 162 74									
11-0000-05570-000		BECKMAN, RONALD & STUART	(A)		\$0	\$0	\$88,500	\$0	\$0	\$88,500
	000-000-000			2025	\$0	\$0	\$88,700	\$0	\$0	\$88,700
		0			\$0/0.00	\$0/0.00	-\$200/-0.23	\$0/0.00	\$0/0.00	-\$200/-0.23
Legal	Section: 30; Twp: 162; Rng: 074; Block: ; Lot: 4; Deeded Acres: 152.930 S1/2SE1/4 LESS E1/2SW1/4SE1/4SE1/4 SE1/4SW1/4 LOT 4 30 162 74									
11-0000-05570-050		BECKMAN, RONALD S	(A)		\$0	\$0	\$3,000	\$0	\$0	\$3,000
	000-000-000			2025	\$0	\$0	\$3,000	\$0	\$0	\$3,000
		0			\$0/0.00	\$0/0.00	\$0/0.00	\$0/0.00	\$0/0.00	\$0/0.00
Legal	Section: 30; Twp: 162; Rng: 074; Block: ; Lot: ; Deeded Acres: 5.000 E1/2SW1/4SE1/4SE1/4 30 162 74									
11-0000-05571-010		ASHEIM REV TR, RICHARD & CAROL	(A)		\$0	\$0	\$108,000	\$0	\$0	\$108,000
	000-000-000			2025	\$0	\$0	\$108,200	\$0	\$0	\$108,200
		0			\$0/0.00	\$0/0.00	-\$200/-0.18	\$0/0.00	\$0/0.00	-\$200/-0.18
Legal	Section: 31; Twp: 162; Rng: 074; Block: ; Lot: ; Deeded Acres: 140.250 S1/2NE1/4 LESS 660 X 1303.5' NE1/4SE1/4 SE1/4NW1/4 31 162 74									
11-0000-05572-000		BECKMAN, RONALD & STUART	(A)		\$0	\$0	\$101,000	\$0	\$0	\$101,000
	000-000-000			2025	\$0	\$0	\$101,200	\$0	\$0	\$101,200
		0			\$0/0.00	\$0/0.00	-\$200/-0.20	\$0/0.00	\$0/0.00	-\$200/-0.20
Legal	Section: 31; Twp: 162; Rng: 074; Block: ; Lot: 1; Deeded Acres: 157.940 NE1/4NW1/4 LOT 1 N1/2NE1/4 31 162 74									
11-0000-05573-000		CHRISTENSON, GERALD M	(A)		\$0	\$0	\$124,800	\$0	\$0	\$124,800
	000-000-000			2025	\$0	\$0	\$125,000	\$0	\$0	\$125,000
		0			\$0/0.00	\$0/0.00	-\$200/-0.16	\$0/0.00	\$0/0.00	-\$200/-0.16

Bottineau County Assessor

Parcel List A = Appraised, B = BofR, E = State Eq., X = Exempt

Thu, April 2, 2026 4:08 PM

Page 28

Pcl No.	Route #	Name/Address	A/B/E/X	Current Year	Land Pr Yr Res Land Diff/% Diff	Com Land Pr Yr Com Land	Farm Land	Cur Dwlg Prior Year Dwlg	Cur Impr Prior Year Impr	Cur Total Pr Yr Total Ttl Diff/% Diff
Legal Section: 31; Twp: 162; Rng: 074; Block: ; Lot: 1; Deeded Acres: 139.740 W1/2SE1/4 E1/2SW1/4 LESS R/W & OUTLOT 1 31 162 74										
11-0000-05576-000		ASHEIM REV TR, RICHARD & CAROL	(A)		\$0	\$0	\$83,600	\$0	\$0	\$83,600
	000-000-000		2025	\$0	\$0	\$83,700	\$0	\$0	\$83,700	
	0			\$0/0.00	\$0/0.00	-\$100/-0.12	\$0/0.00	\$0/0.00	-\$100/-0.12	
Legal Section: 31; Twp: 162; Rng: 074; Block: ; Lot: 2; Deeded Acres: 108.100 LOTS 2 3 & 4 LESS R/W 31 162 74										
11-0000-05577-000		BJERKE HOLDINGS, LLLP	(A)		\$0	\$0	\$29,700	\$0	\$0	\$29,700
	000-000-000		2025	\$0	\$0	\$29,700	\$0	\$0	\$29,700	
	0			\$0/0.00	\$0/0.00	\$0/0.00	\$0/0.00	\$0/0.00	\$0/0.00	\$0/0.00
Legal Section: 31; Twp: 162; Rng: 074; Block: ; Lot: ; Deeded Acres: 36.840 SE1/4SE1/4 LESS R/W 31 162 74										
11-0000-05578-000		CHRISTENSON, GERALD M	(A)		\$0	\$0	\$48,100	\$0	\$0	\$48,100
	000-000-000		2025	\$0	\$0	\$48,100	\$0	\$0	\$48,100	
	0			\$0/0.00	\$0/0.00	\$0/0.00	\$0/0.00	\$0/0.00	\$0/0.00	\$0/0.00
Legal Section: 32; Twp: 162; Rng: 074; Block: ; Lot: ; Deeded Acres: 77.430 E1/2SE1/4 LESS R/W 32 162 74										
11-0000-05580-000		BECKMAN, RONALD & STUART	(A)		\$0	\$0	\$106,100	\$0	\$0	\$106,100
	000-000-000		2025	\$0	\$0	\$106,300	\$0	\$0	\$106,300	
	0			\$0/0.00	\$0/0.00	-\$200/-0.19	\$0/0.00	\$0/0.00	-\$200/-0.19	
Legal Section: 32; Twp: 162; Rng: 074; Block: ; Lot: ; Deeded Acres: 160.000 NE1/4 32 162 74										
11-0000-05580-010		DEMONTIGNY, BRETT & JONI	(A)		\$0	\$0	\$32,100	\$0	\$0	\$32,100
	000-000-000		2025	\$0	\$0	\$32,100	\$0	\$0	\$32,100	
	0			\$0/0.00	\$0/0.00	\$0/0.00	\$0/0.00	\$0/0.00	\$0/0.00	\$0/0.00
Legal Section: 32; Twp: 162; Rng: 074; Block: ; Lot: ; Deeded Acres: 70.090 OUTLOT 1 OF NW1/4 32 162 74										
11-0000-05580-020		DEMONTIGNY, BRETT & JONI	(A)		\$0	\$0	\$34,300	\$0	\$0	\$34,300
	000-000-000		2025	\$0	\$0	\$34,400	\$0	\$0	\$34,400	
	0			\$0/0.00	\$0/0.00	-\$100/-0.29	\$0/0.00	\$0/0.00	-\$100/-0.29	
Legal Section: 32; Twp: 162; Rng: 074; Block: ; Lot: ; Deeded Acres: 81.350 OUTLOT 2 OF NW1/4 32 162 74										

Bottineau County Assessor

Parcel List A = Appraised, B = BofR, E = State Eq., X = Exempt

Thu, April 2, 2026 4:08 PM

Page 30

Pcl No.	Route #	Name/Address	A/B/E/X	Current Year	Land Res	Com Land	Farm Land	Cur Dwlg	Cur Impr	Cur Total
				Pr Yr	Diff/% Diff	Pr Yr		Prior Year Dwlg	Prior Year Impr	Pr Yr Total
										Ttl Diff/% Diff
Legal Section: 33; Twp: 162; Rng: 074; Block: ; Lot: 1; Deeded Acres: 4.700 OUTLOT 1 LESS LOT A OF SE1/4SE1/4 33 162 74										
11-0000-05588-000		CHRISTENSON, GERALD M	(A)		\$0	\$0	\$31,500	\$0	\$0	\$31,500
	000-000-000			2025	\$0	\$0	\$31,500	\$0	\$0	\$31,500
		0			\$0/0.00	\$0/0.00	\$0/0.00	\$0/0.00	\$0/0.00	\$0/0.00
Legal Section: 33; Twp: 162; Rng: 074; Block: ; Lot: ; Deeded Acres: 77.260 W1/2SW1/4 LESS R/W 33 162 74										
11-0000-05590-000		NEUBAUER, LARRY S & TAMARA L	(A)		\$0	\$0	\$28,800	\$0	\$0	\$28,800
	000-000-000			2025	\$0	\$0	\$28,800	\$0	\$0	\$28,800
		0			\$0/0.00	\$0/0.00	\$0/0.00	\$0/0.00	\$0/0.00	\$0/0.00
Legal Section: 33; Twp: 162; Rng: 074; Block: ; Lot: ; Deeded Acres: 80.000 SE1/4NW1/4 SW1/4NE1/4 33 162 74										
11-0000-05590-050		NEUBAUER, LARRY S & TAMARA L	(A)		\$0	\$0	\$44,000	\$0	\$0	\$44,000
	000-000-000			2025	\$0	\$0	\$44,000	\$0	\$0	\$44,000
		0			\$0/0.00	\$0/0.00	\$0/0.00	\$0/0.00	\$0/0.00	\$0/0.00
Legal Section: 33; Twp: 162; Rng: 074; Block: ; Lot: ; Deeded Acres: 80.000 W1/2NW1/4 33 162 74										
11-0000-05591-000		HIATT, RODNEY K & SUZANNE R	(A)		\$0	\$0	\$19,700	\$0	\$0	\$19,700
	000-000-000			2025	\$0	\$0	\$19,600	\$0	\$0	\$19,600
		0			\$0/0.00	\$0/0.00	\$100/0.51	\$0/0.00	\$0/0.00	\$100/0.51
Legal Section: 33; Twp: 162; Rng: 074; Block: ; Lot: ; Deeded Acres: 115.000 NE1/4NW1/4; N1/2NE1/4 LESS E1/2SE1/4NE1/4NE1/4 33 162 74										
11-0000-05593-000		NEUBAUER, LARRY S & TAMARA L	(A)		\$0	\$0	\$31,600	\$0	\$0	\$31,600
	000-000-000			2025	\$0	\$0	\$31,600	\$0	\$0	\$31,600
		0			\$0/0.00	\$0/0.00	\$0/0.00	\$0/0.00	\$0/0.00	\$0/0.00
Legal Section: 33; Twp: 162; Rng: 074; Block: ; Lot: ; Deeded Acres: 80.000 SE1/4NE1/4 NE1/4SE1/4 33 162 74										
11-0000-05594-000		NEUBAUER, LARRY S & TAMARA L	(A)		\$0	\$0	\$75,800	\$0	\$0	\$75,800
	000-000-000			2025	\$0	\$0	\$75,900	\$0	\$0	\$75,900
		0			\$0/0.00	\$0/0.00	-\$100/-0.13	\$0/0.00	\$0/0.00	-\$100/-0.13
Legal Section: 34; Twp: 162; Rng: 074; Block: ; Lot: ; Deeded Acres: 120.000 W1/2NW1/4 NW1/4SW1/4 34 162 74										

Bottineau County Assessor

Parcel List A = Appraised, B = BofR, E = State Eq., X = Exempt

Thu, April 2, 2026 4:08 PM

Page 32

Pcl No.	Route #	Name/Address	A/B/E/X	Current Year	Land Res	Com Land	Farm Land	Cur Dwlg	Cur Impr	Cur Total
				Pr Yr	Pr Yr	Pr Yr		Prior Year	Prior Year	Pr Yr Total
				Diff/%	Diff/%	Diff/%		Dwlg	Impr	Diff/%
Legal Section: 35; Twp: 162; Rng: 074; Block: ; Lot: ; Deeded Acres: 80.000 N1/2SW1/4 35 162 74										
11-0000-05604-000		ALLARD, LARRY F & DAWN A	(A)		\$0	\$0	\$61,200	\$0	\$0	\$61,200
	000-000-000			2025	\$0	\$0	\$61,200	\$0	\$0	\$61,200
		0			\$0/0.00	\$0/0.00	\$0/0.00	\$0/0.00	\$0/0.00	\$0/0.00
Legal Section: 35; Twp: 162; Rng: 074; Block: ; Lot: ; Deeded Acres: 160.000 NW1/4 35 162 74										
11-0000-05605-000		CUSHING, GARY & KAREN SUE	(A)		\$0	\$0	\$47,300	\$0	\$0	\$47,300
	000-000-000			2025	\$0	\$0	\$47,300	\$0	\$0	\$47,300
		0			\$0/0.00	\$0/0.00	\$0/0.00	\$0/0.00	\$0/0.00	\$0/0.00
Legal Section: 35; Twp: 162; Rng: 074; Block: ; Lot: ; Deeded Acres: 70.810 S1/2SW1/4 LESS R/W 35 162 74										
11-0000-05607-000		ALLARD, LARRY F & DAWN A	(A)		\$0	\$0	\$93,500	\$0	\$0	\$93,500
	000-000-000			2025	\$0	\$0	\$93,600	\$0	\$0	\$93,600
		0			\$0/0.00	\$0/0.00	-\$100/-0.11	\$0/0.00	\$0/0.00	-\$100/-0.11
Legal Section: 35; Twp: 162; Rng: 074; Block: ; Lot: ; Deeded Acres: 150.220 SE1/4 LESS R/W 35 162 74										
11-0000-05610-000		VANDAL IRLT, KEITH & GAIL	(A)		\$0	\$0	\$39,500	\$0	\$0	\$39,500
	000-000-000			2025	\$0	\$0	\$42,000	\$0	\$0	\$42,000
		0			\$0/0.00	\$0/0.00	-\$2,500/-5.95	\$0/0.00	\$0/0.00	-\$2,500/-5.95
Legal Section: 36; Twp: 162; Rng: 074; Block: ; Lot: ; Deeded Acres: 65.390 S1/2SW1/4 LESS OUTLOT 2 & LESS R/W 36 162 74										
11-0000-05610-025		VANDAL, MICHAEL J & COURTNEY E	(A)		\$0	\$0	\$2,400	\$0	\$0	\$2,400
	000-000-000			2025	\$0	\$0	\$0	\$0	\$0	\$0
					\$0/0.00	\$0/0.00	\$2,400/100.00	\$0/0.00	\$0/0.00	\$2,400/100.00
Legal Section: 36; Twp: 162; Rng: 74; Block: ; Lot: ; Deeded Acres: 3.000 OUTLOT 2 OF S1/2SW1/4 36 162 74										
11-0000-05611-000		BOGUSLAWSKI, NATHAN DAVID	(A)		\$0	\$0	\$82,500	\$0	\$0	\$82,500
	000-000-000			2025	\$0	\$0	\$82,600	\$0	\$0	\$82,600
		0			\$0/0.00	\$0/0.00	-\$100/-0.12	\$0/0.00	\$0/0.00	-\$100/-0.12
Legal Section: 36; Twp: 162; Rng: 074; Block: ; Lot: ; Deeded Acres: 120.000 E1/2NE1/4 NE1/4SE1/4 36 162 74										

Bottineau County Assessor

Parcel List A = Appraised, B = BofR, E = State Eq., X = Exempt

Thu, April 2, 2026 4:08 PM

Page 33

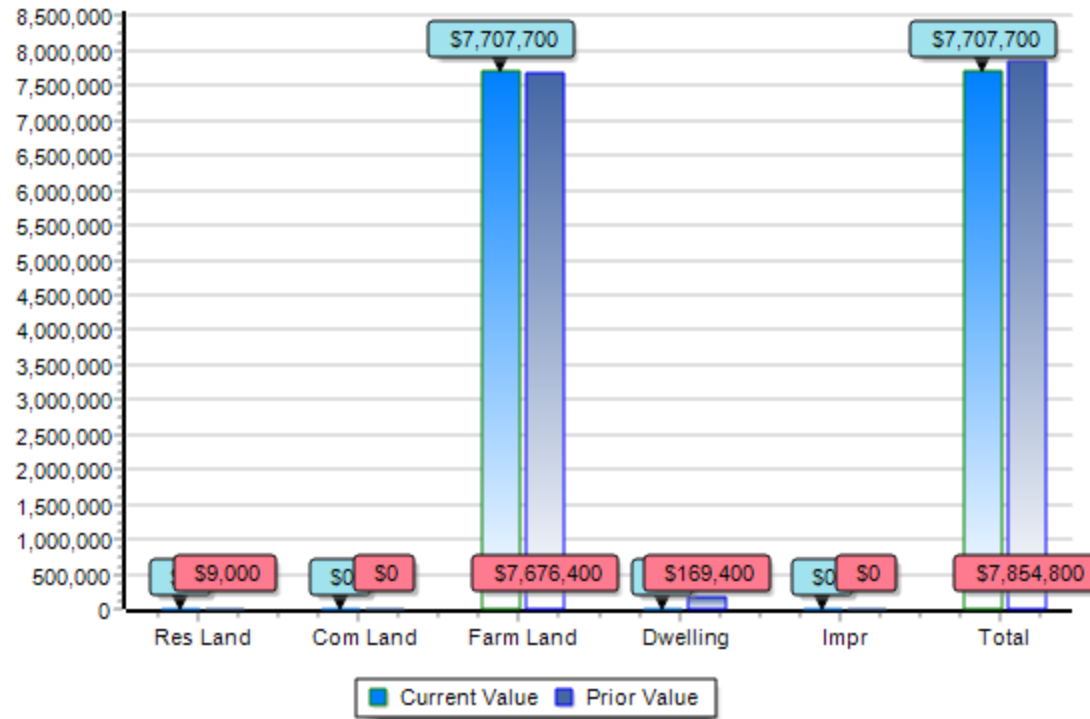
Pcl No.	Route #	Name/Address	A/B/E/X	Current Year	Land Pr Yr Res Land Diff/% Diff	Com Land Pr Yr Com Land	Farm Land	Cur Dwlg Prior Year Dwlg	Cur Impr Prior Year Impr	Cur Total Pr Yr Total Ttl Diff/% Diff
11-0000-05612-000		BLU SKYZ I, LLP	(A)		\$0	\$0	\$39,900	\$0	\$0	\$39,900
	000-000-000		2025		\$0	\$0	\$39,800	\$0	\$0	\$39,800
	0				\$0/0.00	\$0/0.00	\$100/0.25	\$0/0.00	\$0/0.00	\$100/0.25
Legal	Section: 36; Twp: 162; Rng: 074; Block: ; Lot: 1; Deeded Acres: 154.800 NW1/4 LESS OUTLOT 1 36 162 74									
11-0000-05614-000		BLU SKYZ I, LLP	(A)		\$0	\$0	\$30,900	\$0	\$0	\$30,900
	000-000-000		2025		\$0	\$0	\$30,900	\$0	\$0	\$30,900
	0				\$0/0.00	\$0/0.00	\$0/0.00	\$0/0.00	\$0/0.00	\$0/0.00
Legal	Section: 36; Twp: 162; Rng: 074; Block: ; Lot: ; Deeded Acres: 80.000 W1/2NE1/4 36 162 74									
11-0000-05615-000		ALLARD, LARRY F & DAWN A	(A)		\$0	\$0	\$23,200	\$0	\$0	\$23,200
	000-000-000		2025		\$0	\$0	\$23,300	\$0	\$0	\$23,300
	0				\$0/0.00	\$0/0.00	-\$100/-0.43	\$0/0.00	\$0/0.00	-\$100/-0.43
Legal	Section: 36; Twp: 162; Rng: 074; Block: ; Lot: ; Deeded Acres: 34.150 SE1/4SE1/4 LESS 5.85 A 36 162 74									
Report Total (211 Records)				Current Value	\$0	\$0	\$7,707,700	\$0	\$0	\$7,707,700
				2025 Prior Year Value	\$9,000	\$0	\$7,676,400	\$169,400	\$0	\$7,854,800
				Value Diff/% Diff	-\$9,000/-100.00	\$0/0.00	\$31,300/0.00	-\$169,400/-100.00	\$0/0.00	-\$147,100/-1.87

Bottineau County Assessor

Parcel List A = Appraised, B = BofR, E = State Eq., X = Exempt

Thu, April 2, 2026 4:08 PM

Page 34



Report Total (211 Records)

	Current Value	Prior Year Value	Value Diff/% Diff
Lnd	\$0	\$9,000	-\$9,000/-100.00
C Lnd	\$0	\$0	\$0/0.00
F Lnd	\$7,707,700	\$7,676,400	\$31,300/0.00
Dwlg	\$0	\$169,400	-\$169,400/-100.00
Impr	\$0	\$0	\$0/0.00
Total	\$7,707,700	\$7,854,800	-\$147,100/-1.87

Bottineau County Assessor

Parcel List A = Appraised, B = BofR, E = State Eq., X = Exempt

Thu, April 2, 2026 4:10 PM

Page 1

Pcl No.	Route #	Name/Address	A/B/E/X	Current	Land	Com Land	Farm Land	Cur Dwlg	Cur Impr	Cur Total
CORDELIA RESIDENTIAL			Year	Pr Yr Res	Land	Pr Yr Com Land		Prior Year Dwlg	Prior Year Impr	Pr Yr Total
				Diff/% Diff						Ttl Diff/% Diff
11-0000-05397-000		GOTTBREHT REV LIV TR, GEORGE	(A)		\$9,000	\$0	\$66,700	\$67,200	\$0	\$142,900
	000-000-000		2025		\$9,000	\$0	\$64,800	\$67,200	\$0	\$141,000
	0				\$0/0.00	\$0/0.00	\$1,900/2.93	\$0/0.00	\$0/0.00	\$1,900/1.35
Legal	Section: 01; Twp: 162; Rng: 074; Block: ; Lot: ; Deeded Acres: 160.000 SE1/4 1 162 74									
11-0000-05400-050		GJERSTAD, TYLER J	(A)		\$21,100	\$0	\$6,400	\$312,600	\$0	\$340,100
	000-000-000		2025		\$21,100	\$0	\$6,500	\$312,600	\$0	\$340,200
	0				\$0/0.00	\$0/0.00	-\$100/-1.54	\$0/0.00	\$0/0.00	-\$100/-0.03
Legal	Section: 02; Twp: 162; Rng: 074; Block: ; Lot: ; Deeded Acres: 11.080 OUTLOT 2 OF E1/2SE1/4 2 162 74									
11-0000-05402-000		TANGSRUD, JASON & MELONY	(A)		\$10,700	\$0	\$0	\$59,900	\$0	\$70,600
	000-000-000		2025		\$10,700	\$0	\$0	\$59,900	\$0	\$70,600
	0				\$0/0.00	\$0/0.00	\$0/0.00	\$0/0.00	\$0/0.00	\$0/0.00
Legal	Section: 02; Twp: 162; Rng: 074; Block: ; Lot: 1; Deeded Acres: 0.000 OUTLOT 1 OF S1/2 2 162 74									
11-0000-05407-050		BERG, JAMES O	(A)		\$12,000	\$0	\$0	\$119,300	\$0	\$131,300
	000-000-000		2025		\$12,000	\$0	\$0	\$119,300	\$0	\$131,300
	0				\$0/0.00	\$0/0.00	\$0/0.00	\$0/0.00	\$0/0.00	\$0/0.00
Legal	Section: 03; Twp: 162; Rng: 074; Block: ; Lot: 1; Deeded Acres: 0.000 OUTLOT 1 OF SE1/4 3 162 74									
11-0000-05429-050		BURCHAM, DAVID R & KAREN J	(A)		\$20,900	\$0	\$0	\$173,400	\$0	\$194,300
	000-000-000		2025		\$20,900	\$0	\$0	\$104,300	\$0	\$125,200
	0				\$0/0.00	\$0/0.00	\$0/0.00	\$69,100/66.25	\$0/0.00	\$69,100/55.19
Legal	Section: 06; Twp: 162; Rng: 074; Block: ; Lot: ; Deeded Acres: 10.900 E1/2E1/2SW1/4SW1/4 6 162 74									
11-0000-05432-000		ENNEN, RICK & JANET	(A)		\$9,000	\$0	\$20,400	\$2,400	\$0	\$31,800
	000-000-000		2025		\$9,000	\$0	\$20,100	\$2,400	\$0	\$31,500
	0				\$0/0.00	\$0/0.00	\$300/1.49	\$0/0.00	\$0/0.00	\$300/0.95
Legal	Section: 07; Twp: 162; Rng: 074; Block: ; Lot: 1; Deeded Acres: 42.570 LOT 1 7 162 74									
11-0000-05432-050		DESILETS, DUANE & CONNIE	(A)		\$9,000	\$0	\$14,800	\$79,900	\$0	\$103,700
	000-000-000		2025		\$9,000	\$0	\$15,500	\$79,900	\$0	\$104,400
	0				\$0/0.00	\$0/0.00	-\$700/-4.52	\$0/0.00	\$0/0.00	-\$700/-0.67

Bottineau County Assessor

Parcel List A = Appraised, B = BofR, E = State Eq., X = Exempt

Thu, April 2, 2026 4:10 PM

Page 2

Pcl No.	Route #	Name/Address	A/B/E/X	Current Year	Land Pr Yr Res Land Diff/% Diff	Com Land Pr Yr Com Land	Farm Land	Cur Dwlg Prior Year Dwlg	Cur Impr Prior Year Impr	Cur Total Pr Yr Total Ttl Diff/% Diff
Legal Section: 07; Twp: 162; Rng: 074; Block: ; Lot: ; Deeded Acres: 36.300 LOT 5 7 162 74										
11-0000-05437-000		JENSEN, BENJAMIN D	(A)		\$9,000	\$0	\$25,500	\$16,000	\$0	\$50,500
	000-000-000			2025	\$9,000	\$0	\$25,500	\$16,000	\$0	\$50,500
	0				\$0/0.00	\$0/0.00	\$0/0.00	\$0/0.00	\$0/0.00	\$0/0.00
Legal Section: 07; Twp: 162; Rng: 074; Block: ; Lot: ; Deeded Acres: 80.000 NE1/4SE1/4 SE1/4SE1/4 7 162 74										
11-0000-05444-000		ANTRAM, DONALD C	(A)		\$6,300	\$0	\$32,800	\$5,900	\$0	\$45,000
	000-000-000			2025	\$6,300	\$0	\$32,800	\$5,100	\$0	\$44,200
	0				\$0/0.00	\$0/0.00	\$0/0.00	\$800/15.69	\$0/0.00	\$800/1.81
Legal Section: 08; Twp: 162; Rng: 074; Block: ; Lot: ; Deeded Acres: 80.000 S1/2SW1/4 8 162 74										
11-0000-05447-000		DAWSON, SARAH	(A)		\$9,000	\$0	\$82,100	\$42,700	\$0	\$133,800
	000-000-000			2025	\$9,000	\$0	\$82,000	\$42,700	\$0	\$133,700
	0				\$0/0.00	\$0/0.00	\$100/0.12	\$0/0.00	\$0/0.00	\$100/0.07
Legal Section: 09; Twp: 162; Rng: 074; Block: ; Lot: ; Deeded Acres: 200.000 NE1/4 NE1/4SW1/4 9 162 74										
11-0000-05448-025		TANDESKI, JERRY M & RENEE D	(A)		\$27,500	\$0	\$0	\$169,400	\$0	\$196,900
	000-000-000			2025	\$9,000	\$0	\$34,700	\$169,400	\$0	\$213,100
					\$18,500/205.56	\$0/0.00	-\$34,700/-100.00	\$0/0.00	\$0/0.00	-\$16,200/-7.60
Legal Section: 9; Twp: 162; Rng: 74; Block: ; Lot: 1; Deeded Acres: 0.000 OUTLOT 1 OF E1/2SE1/4 9 162 74										
11-0000-05449-000		BRENNAN TRUST	(A)		\$9,000	\$0	\$15,200	\$36,300	\$0	\$60,500
	000-000-000			2025	\$9,000	\$0	\$17,200	\$36,300	\$0	\$62,500
	0				\$0/0.00	\$0/0.00	-\$2,000/-11.63	\$0/0.00	\$0/0.00	-\$2,000/-3.20
Legal Section: 10; Twp: 162; Rng: 074; Block: ; Lot: ; Deeded Acres: 40.000 NE1/4NW1/4 10 162 74										
11-0000-05452-060		POLLMAN, JEFFERY R & REBECCA	(A)		\$9,000	\$0	\$29,400	\$71,500	\$0	\$109,900
	000-000-000			2025	\$9,000	\$0	\$29,400	\$71,500	\$0	\$109,900
	0				\$0/0.00	\$0/0.00	\$0/0.00	\$0/0.00	\$0/0.00	\$0/0.00
Legal Section: 10; Twp: 162; Rng: 074; Block: ; Lot: ; Deeded Acres: 72.500 W1/2NE1/4 LESS SE1/4NW1/4NW1/4NE1/4 & N1/2SW1/4NW1/4NE1/4 10 162 74										

Bottineau County Assessor

Parcel List A = Appraised, B = BofR, E = State Eq., X = Exempt

Thu, April 2, 2026 4:10 PM

Page 4

Pcl No.	Route #	Name/Address	A/B/E/X	Current Year	Land Pr Yr Res Land Diff/% Diff	Com Land Pr Yr Com Land	Farm Land	Cur Dwlg Prior Year Dwlg	Cur Impr Prior Year Impr	Cur Total Pr Yr Total Ttl Diff/% Diff
Legal Section: 15; Twp: 162; Rng: 074; Block: ; Lot: 1; Deeded Acres: 0.000 OUTLOT 1 OF NE1/4SE1/4 15 162 74										
11-0000-05526-000		DEMONTIGNY, MARK L	(A)		\$9,000	\$0	\$66,400	\$139,500	\$0	\$214,900
	000-000-000			2025	\$9,000	\$0	\$66,400	\$139,500	\$0	\$214,900
	0				\$0/0.00	\$0/0.00	\$0/0.00	\$0/0.00	\$0/0.00	\$0/0.00
Legal Section: 23; Twp: 162; Rng: 074; Block: ; Lot: 4; Deeded Acres: 158.000 N1/2SW1/4 SW1/4NW1/4 LOT 4 23 162 74										
11-0000-05533-000		GOTTBREHT, RICK & SANDRA	(A)		\$9,000	\$0	\$7,200	\$44,300	\$0	\$60,500
	000-000-000			2025	\$9,000	\$0	\$7,200	\$44,300	\$0	\$60,500
	0				\$0/0.00	\$0/0.00	\$0/0.00	\$0/0.00	\$0/0.00	\$0/0.00
Legal Section: 24; Twp: 162; Rng: 074; Block: ; Lot: ; Deeded Acres: 40.000 SE1/4SE1/4 24 162 74										
11-0000-05539-025		TK FARM & AGGREGATE LLC	(A)		\$11,700	\$0	\$0	\$84,000	\$0	\$95,700
	000-000-000			2025	\$11,700	\$0	\$0	\$84,000	\$0	\$95,700
	0				\$0/0.00	\$0/0.00	\$0/0.00	\$0/0.00	\$0/0.00	\$0/0.00
Legal Section: 25; Twp: 162; Rng: 074; Block: ; Lot: ; Deeded Acres: 0.000 OUTLOT 3 OF SW1/4SW1/4 25 162 74										
11-0000-05540-000		HANSON, EDWARD	(A)		\$9,000	\$0	\$36,600	\$95,800	\$0	\$141,400
	000-000-000			2025	\$9,000	\$0	\$37,000	\$95,800	\$0	\$141,800
	0				\$0/0.00	\$0/0.00	-\$400/-1.08	\$0/0.00	\$0/0.00	-\$400/-0.28
Legal Section: 25; Twp: 162; Rng: 074; Block: ; Lot: ; Deeded Acres: 80.000 E1/2SE1/4 25 162 74										
11-0000-05543-050		ALLARD, TIMOTHY & MEGAN	(A)		\$9,000	\$0	\$1,500	\$401,700	\$0	\$412,200
	000-000-000			2025	\$9,000	\$0	\$1,400	\$401,700	\$0	\$412,100
	0				\$0/0.00	\$0/0.00	\$100/7.14	\$0/0.00	\$0/0.00	\$100/0.02
Legal Section: 25; Twp: 162; Rng: 074; Block: ; Lot: ; Deeded Acres: 9.970 OUTLOT 2 OF NW1/4 25 162 74										
11-0000-05544-000		DEMONTIGNY ETAL, BRETT	(A)		\$9,000	\$0	\$29,600	\$156,900	\$0	\$195,500
	000-000-000			2025	\$9,000	\$0	\$29,600	\$156,900	\$0	\$195,500
	0				\$0/0.00	\$0/0.00	\$0/0.00	\$0/0.00	\$0/0.00	\$0/0.00
Legal Section: 26; Twp: 162; Rng: 074; Block: ; Lot: ; Deeded Acres: 40.000 S1/2NW1/4SW1/4 N1/2SW1/4SW1/4 26 162 74										

Bottineau County Assessor

Parcel List A = Appraised, B = BofR, E = State Eq., X = Exempt

Thu, April 2, 2026 4:10 PM

Page 6

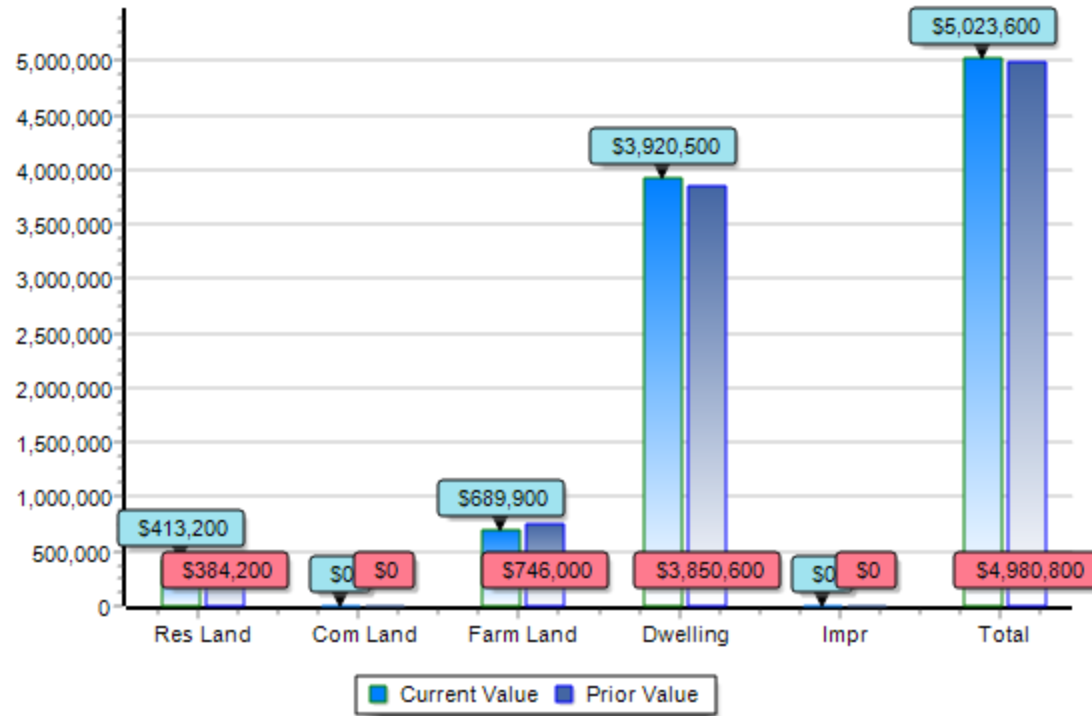
Pcl No.	Route #	Name/Address	A/B/E/X	Current Pr Yr Diff/% Diff	Land Res Land	Com Land Pr Yr Com Land	Farm Land	Cur Dwlg Prior Year Dwlg	Cur Impr Prior Year Impr	Cur Total Pr Yr Total Ttl Diff/% Diff
Legal Section: 31; Twp: 162; Rng: 074; Block: ; Lot: ; Deeded Acres: 0.000 220' X 230' OF OUTLOT 1 31 162 74										
11-0000-05580-042		SCHOCK, KIM	(A)		\$4,600	\$0	\$0	\$55,200	\$0	\$59,800
	000-000-000		2025		\$4,600	\$0	\$0	\$55,200	\$0	\$59,800
	0				\$0/0.00	\$0/0.00	\$0/0.00	\$0/0.00	\$0/0.00	\$0/0.00
Legal Section: 32; Twp: 162; Rng: 074; Block: ; Lot: ; Deeded Acres: 0.000 LOT 1 OF LOT A OF OUTLOT 6 OF SW1/4 LESS R/W 32 162 74										
11-0000-05580-050		LYNNE, AARON P & HEATHER	(A)		\$9,000	\$0	\$25,300	\$68,100	\$0	\$102,400
	000-000-000		2025		\$9,000	\$0	\$25,100	\$68,100	\$0	\$102,200
	0				\$0/0.00	\$0/0.00	\$200/0.80	\$0/0.00	\$0/0.00	\$200/0.20
Legal Section: 32; Twp: 162; Rng: 074; Block: ; Lot: ; Deeded Acres: 34.730 OUTLOT 7 OF S1/2 LESS R/W 32 162 74										
11-0000-05592-000		HIATT, RODNEY K & SUZANNE R	(A)		\$12,000	\$0	\$0	\$196,100	\$0	\$208,100
	000-000-000		2025		\$12,000	\$0	\$0	\$196,100	\$0	\$208,100
	0				\$0/0.00	\$0/0.00	\$0/0.00	\$0/0.00	\$0/0.00	\$0/0.00
Legal Section: 33; Twp: 162; Rng: 074; Block: ; Lot: ; Deeded Acres: 5.000 E1/2SE1/4NE1/4NE1/4 33 162 74										
11-0000-05602-000		ALLARD, KEVIN J	(A)		\$9,000	\$0	\$5,400	\$351,300	\$0	\$365,700
	000-000-000		2025		\$9,000	\$0	\$5,400	\$351,300	\$0	\$365,700
	0				\$0/0.00	\$0/0.00	\$0/0.00	\$0/0.00	\$0/0.00	\$0/0.00
Legal Section: 35; Twp: 162; Rng: 074; Block: ; Lot: ; Deeded Acres: 20.000 N1/2NE1/4NE1/4 35 162 74										
11-0000-05608-000		ALLARD, LARRY F & DAWN A	(A)		\$9,000	\$0	\$75,000	\$93,600	\$0	\$177,600
	000-000-000		2025		\$9,000	\$0	\$75,000	\$93,600	\$0	\$177,600
	0				\$0/0.00	\$0/0.00	\$0/0.00	\$0/0.00	\$0/0.00	\$0/0.00
Legal Section: 36; Twp: 162; Rng: 074; Block: ; Lot: ; Deeded Acres: 154.640 N1/2SW1/4 W1/2SE1/4 LESS R/W 36 162 74										
Report Total (38 Records)				Current Value	\$413,200	\$0	\$689,900	\$3,920,500	\$0	\$5,023,600
				2025 Prior Year Value	\$384,200	\$0	\$746,000	\$3,850,600	\$0	\$4,980,800
				Value Diff/% Diff	\$29,000/7.55	\$0/0.00	-\$56,100/0.00	\$69,900/1.82	\$0/0.00	\$42,800/0.86

Bottineau County Assessor

Parcel List A = Appraised, B = BofR, E = State Eq., X = Exempt

Thu, April 2, 2026 4:10 PM

Page 7



Report Total (38 Records)

	Current Value	Prior Year Value	Value Diff/% Diff
Lnd	\$413,200	\$384,200	\$29,000/7.55
C Lnd	\$0	\$0	\$0/0.00
F Lnd	\$689,900	\$746,000	-\$56,100/0.00
Dwlg	\$3,920,500	\$3,850,600	\$69,900/1.82
Impr	\$0	\$0	\$0/0.00
Total	\$5,023,600	\$4,980,800	\$42,800/0.86

Bottineau County Assessor

Parcel List A = Appraised, B = BofR, E = State Eq., X = Exempt

Thu, April 2, 2026 4:12 PM

Page 1

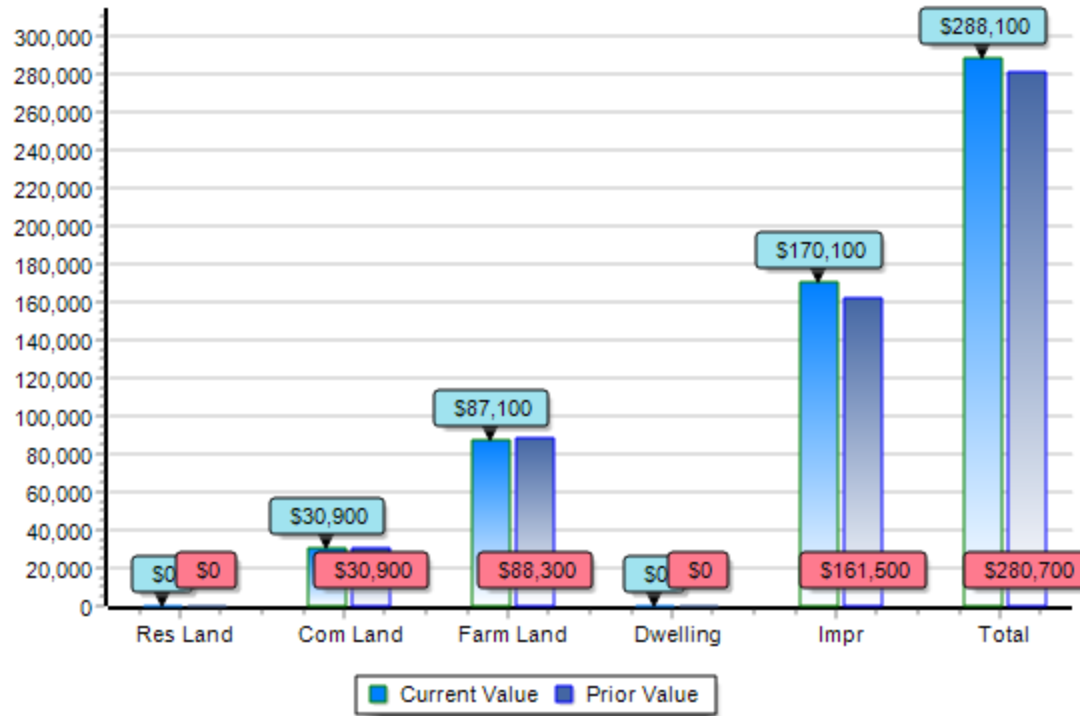
Pcl No.	Route #	Name/Address	A/B/E/X	Current	Land	Com Land	Farm Land	Cur Dwlg	Cur Impr	Cur Total
			Year	Pr Yr Res	Land	Pr Yr Com Land		Prior Year Dwlg	Prior Year Impr	Pr Yr Total
				Diff/% Diff						Ttl Diff/% Diff
11-0000-05407-000		BERG, JAMES O	(A)		\$0	\$7,000	\$87,100	\$0	\$19,200	\$113,300
	000-000-000		2025		\$0	\$7,000	\$88,300	\$0	\$18,300	\$113,600
	0				\$0/0.00	\$0/0.00	-\$1,200/-1.36	\$0/0.00	\$900/4.92	-\$300/-0.26
Legal	Section: 03; Twp: 162; Rng: 074; Block: ; Lot: 6; Deeded Acres: 176.010 S1/2 OF LOT 6 SE1/4 LESS OUTLOT 1 3 162 74									
11-0000-05574-010		PRELLWITZ, SHELBY T & KRYSTAL	(A)		\$0	\$10,000	\$0	\$0	\$66,800	\$76,800
	000-000-000		2025		\$0	\$10,000	\$0	\$0	\$63,500	\$73,500
	0				\$0/0.00	\$0/0.00	\$0/0.00	\$0/0.00	\$3,300/5.20	\$3,300/4.49
Legal	Section: 31; Twp: 162; Rng: 074; Block: ; Lot: ; Deeded Acres: 10.910 N 880' OF OUTLOT 1 31 162 74									
11-0000-05574-020		PRELLWITZ, SHELBY T & KRYSTAL	(A)		\$0	\$6,000	\$0	\$0	\$47,200	\$53,200
	000-000-000		2025		\$0	\$6,000	\$0	\$0	\$44,800	\$50,800
	0				\$0/0.00	\$0/0.00	\$0/0.00	\$0/0.00	\$2,400/5.36	\$2,400/4.72
Legal	Section: 31; Twp: 162; Rng: 074; Block: ; Lot: ; Deeded Acres: 3.010 S 340' OF OUTLOT 1 LESS 220 X 230' 31 162 74									
11-0000-05580-040		HERBERT, TERRY L & CAROLE L	(A)		\$0	\$5,300	\$0	\$0	\$36,900	\$42,200
	000-000-000		2025		\$0	\$5,300	\$0	\$0	\$34,900	\$40,200
	0				\$0/0.00	\$0/0.00	\$0/0.00	\$0/0.00	\$2,000/5.73	\$2,000/4.98
Legal	Section: 32; Twp: 162; Rng: 074; Block: ; Lot: ; Deeded Acres: 0.000 LOT A OF OUTLOT 6 OF SW1/4 LESS LOT 1 LESS R/W 32 162 74									
11-0000-05613-000		ALLARD, LARRY F & DAWN A	(A)		\$0	\$2,600	\$0	\$0	\$0	\$2,600
	000-000-000		2025		\$0	\$2,600	\$0	\$0	\$0	\$2,600
	0				\$0/0.00	\$0/0.00	\$0/0.00	\$0/0.00	\$0/0.00	\$0/0.00
Legal	Section: 36; Twp: 162; Rng: 074; Block: ; Lot: 1; Deeded Acres: 0.000 OUTLOT 1 OF NW1/4 36 162 74									
Report Total (5 Records)				Current Value	\$0	\$30,900	\$87,100	\$0	\$170,100	\$288,100
				2025 Prior Year Value	\$0	\$30,900	\$88,300	\$0	\$161,500	\$280,700
				Value Diff/% Diff	\$0/0.00	\$0/0.00	-\$1,200/0.00	\$0/0.00	\$8,600/5.33	\$7,400/2.64

Bottineau County Assessor

Parcel List A = Appraised, B = BofR, E = State Eq., X = Exempt

Thu, April 2, 2026 4:12 PM

Page 2



Report Total (5 Records)

	Current Value	Prior Year Value	Value Diff/% Diff
Lnd	\$0	\$0	\$0/0.00
C Lnd	\$30,900	\$30,900	\$0/0.00
F Lnd	\$87,100	\$88,300	-\$1,200/0.00
Dwlg	\$0	\$0	\$0/0.00
Impr	\$170,100	\$161,500	\$8,600/5.33
Total	\$288,100	\$280,700	\$7,400/2.64