

**Bottineau County Assessor**

**Parcel List** A = Appraised, B = BofR, E = State Eq., X = Exempt

Thu, April 2, 2026 7:40 PM

Page 1

Pcl No.	Route #	Name/Address	A/B/E/X	Current	Land	Com Land	Farm Land	Cur Dwlg	Cur Impr	Cur Total
CUT BANK AG			Year	Pr Yr Res	Land	Pr Yr Com Land		Prior Year Dwlg	Prior Year Impr	Pr Yr Total
				Diff/% Diff						Ttl Diff/% Diff
<b>30-0000-10986-000</b>		DUERRE, JUDITH	(A)		\$0	\$0	\$125,400	\$0	\$0	\$125,400
	000-000-000		2025		\$0	\$0	\$125,600	\$0	\$0	\$125,600
	0				\$0/0.00	\$0/0.00	-\$200/-0.16	\$0/0.00	\$0/0.00	-\$200/-0.16
Legal	Section: 01; Twp: 161; Rng: 083; Block: ; Lot: ; Deeded Acres: 160.000 SE1/4 1 161 83									
<b>30-0000-10987-000</b>		KELLER, CORRINNE	(A)		\$0	\$0	\$111,900	\$0	\$0	\$111,900
	000-000-000		2025		\$0	\$0	\$112,100	\$0	\$0	\$112,100
	0				\$0/0.00	\$0/0.00	-\$200/-0.18	\$0/0.00	\$0/0.00	-\$200/-0.18
Legal	Section: 01; Twp: 161; Rng: 083; Block: ; Lot: ; Deeded Acres: 158.500 SW1/4 LESS 1.5 A FOR SCH 1 161 83									
<b>30-0000-10989-000</b>		SCHMIDT, CRAIG	(A)		\$0	\$0	\$120,600	\$0	\$0	\$120,600
	000-000-000		2025		\$0	\$0	\$120,800	\$0	\$0	\$120,800
	0				\$0/0.00	\$0/0.00	-\$200/-0.17	\$0/0.00	\$0/0.00	-\$200/-0.17
Legal	Section: 01; Twp: 161; Rng: 083; Block: ; Lot: 3; Deeded Acres: 160.480 S1/2NW1/4 LOTS 3 & 4 1 161 83									
<b>30-0000-10990-000</b>		GREEK FAMILY TRUST	(A)		\$0	\$0	\$110,200	\$0	\$0	\$110,200
	000-000-000		2025		\$0	\$0	\$110,400	\$0	\$0	\$110,400
	0				\$0/0.00	\$0/0.00	-\$200/-0.18	\$0/0.00	\$0/0.00	-\$200/-0.18
Legal	Section: 01; Twp: 161; Rng: 083; Block: ; Lot: ; Deeded Acres: 160.000 NE1/4 1 161 83									
<b>30-0000-10991-000</b>		GREEK FAMILY TRUST	(A)		\$0	\$0	\$131,700	\$0	\$0	\$131,700
	000-000-000		2025		\$0	\$0	\$131,900	\$0	\$0	\$131,900
	0				\$0/0.00	\$0/0.00	-\$200/-0.15	\$0/0.00	\$0/0.00	-\$200/-0.15
Legal	Section: 02; Twp: 161; Rng: 083; Block: ; Lot: 1; Deeded Acres: 160.000 SE1/4NE1/4 LOTS 1 2 & 3 2 161 83									
<b>30-0000-10992-000</b>		GREEK TRS, JEFFREY & CATHERINE	(A)		\$0	\$0	\$61,400	\$0	\$0	\$61,400
	000-000-000		2025		\$0	\$0	\$61,500	\$0	\$0	\$61,500
	0				\$0/0.00	\$0/0.00	-\$100/-0.16	\$0/0.00	\$0/0.00	-\$100/-0.16
Legal	Section: 02; Twp: 161; Rng: 083; Block: ; Lot: ; Deeded Acres: 80.000 SE1/4NW1/4 SW1/4NE1/4 2 161 83									
<b>30-0000-10993-000</b>		PETERSON, BRIAN L & HOLLY L	(A)		\$0	\$0	\$49,800	\$0	\$0	\$49,800
	000-000-000		2025		\$0	\$0	\$49,700	\$0	\$0	\$49,700
	0				\$0/0.00	\$0/0.00	\$100/0.20	\$0/0.00	\$0/0.00	\$100/0.20

# Bottineau County Assessor

Parcel List A = Appraised, B = BofR, E = State Eq., X = Exempt

Thu, April 2, 2026 7:40 PM

Page 2

Pcl No.	Route #	Name/Address	A/B/E/X	Current Year	Land Pr Yr Res	Com Land Pr Yr Com Land	Farm Land	Cur Dwlg Prior Year Dwlg	Cur Impr Prior Year Impr	Cur Total Pr Yr Total Ttl Diff/% Diff
Legal Section: 02; Twp: 161; Rng: 083; Block: ; Lot: ; Deeded Acres: 160.000 SW1/4 2 161 83										
<b>30-0000-10994-000</b>		GREEK FAMILY TRUST	(A)		\$0	\$0	\$125,400	\$0	\$0	\$125,400
	000-000-000		2025	\$0	\$0	\$125,600	\$0	\$0	\$0	\$125,600
	0			\$0/0.00	\$0/0.00	-\$200/-0.16	\$0/0.00	\$0/0.00		-\$200/-0.16
Legal Section: 02; Twp: 161; Rng: 083; Block: ; Lot: ; Deeded Acres: 160.000 SE1/4 2 161 83										
<b>30-0000-10995-000</b>		GREEK FAMILY TRUST	(A)		\$0	\$0	\$17,500	\$0	\$0	\$17,500
	000-000-000		2025	\$0	\$0	\$17,500	\$0	\$0	\$0	\$17,500
	0			\$0/0.00	\$0/0.00	\$0/0.00	\$0/0.00	\$0/0.00		\$0/0.00
Legal Section: 02; Twp: 161; Rng: 083; Block: ; Lot: ; Deeded Acres: 80.000 W1/2NW1/4 2 161 83										
<b>30-0000-10996-000</b>		GREEK FAMILY TRUST	(A)		\$0	\$0	\$32,200	\$0	\$0	\$32,200
	000-000-000		2025	\$0	\$0	\$32,300	\$0	\$0	\$0	\$32,300
	0			\$0/0.00	\$0/0.00	-\$100/-0.31	\$0/0.00	\$0/0.00		-\$100/-0.31
Legal Section: 03; Twp: 161; Rng: 083; Block: ; Lot: ; Deeded Acres: 79.000 E1/2NE1/4 LESS 1 A 3 161 83										
<b>30-0000-10998-000</b>		GREEK TRS, JEFFREY & CATHERINE	(A)		\$0	\$0	\$114,700	\$0	\$0	\$114,700
	000-000-000		2025	\$0	\$0	\$114,900	\$0	\$0	\$0	\$114,900
	0			\$0/0.00	\$0/0.00	-\$200/-0.17	\$0/0.00	\$0/0.00		-\$200/-0.17
Legal Section: 03; Twp: 161; Rng: 083; Block: ; Lot: ; Deeded Acres: 157.440 SW1/4 LESS R/W 3 161 83										
<b>30-0000-11000-000</b>		GREEK TRS, JEFFREY & CATHERINE	(A)		\$0	\$0	\$120,300	\$0	\$0	\$120,300
	000-000-000		2025	\$0	\$0	\$120,500	\$0	\$0	\$0	\$120,500
	0			\$0/0.00	\$0/0.00	-\$200/-0.17	\$0/0.00	\$0/0.00		-\$200/-0.17
Legal Section: 03; Twp: 161; Rng: 083; Block: ; Lot: 3; Deeded Acres: 158.020 S1/2NW1/4 LOTS 3 & 4 LESS R/W 3 161 83										
<b>30-0000-11002-000</b>		DUERRE, JUDITH	(A)		\$0	\$0	\$29,500	\$0	\$0	\$29,500
	000-000-000		2025	\$0	\$0	\$29,500	\$0	\$0	\$0	\$29,500
	0			\$0/0.00	\$0/0.00	\$0/0.00	\$0/0.00	\$0/0.00		\$0/0.00
Legal Section: 03; Twp: 161; Rng: 083; Block: ; Lot: ; Deeded Acres: 40.000 SW1/4NE1/4 3 161 83										

# Bottineau County Assessor

Parcel List A = Appraised, B = BofR, E = State Eq., X = Exempt

Thu, April 2, 2026 7:40 PM

Page 3

Pcl No.	Route #	Name/Address	A/B/E/X	Current Year	Land Pr Yr Res Land Diff/% Diff	Com Land Pr Yr Com Land	Farm Land	Cur Dwlg Prior Year Dwlg	Cur Impr Prior Year Impr	Cur Total Pr Yr Total Ttl Diff/% Diff
<b>30-0000-11002-050</b>		COOK FAMILY TRUST, JOHN	(A)		\$0	\$0	\$8,100	\$0	\$0	\$8,100
	000-000-000		2025		\$0	\$0	\$8,000	\$0	\$0	\$8,000
		0			\$0/0.00	\$0/0.00	\$100/1.25	\$0/0.00	\$0/0.00	\$100/1.25
Legal	Section: 03; Twp: 161; Rng: 083; Block: ; Lot: ; Deeded Acres: 40.000 LOT 2 3 161 83									
<b>30-0000-11003-000</b>		PETERSON, BRIAN L & HOLLY L	(A)		\$0	\$0	\$133,600	\$0	\$0	\$133,600
	000-000-000		2025		\$0	\$0	\$133,800	\$0	\$0	\$133,800
		0			\$0/0.00	\$0/0.00	-\$200/-0.15	\$0/0.00	\$0/0.00	-\$200/-0.15
Legal	Section: 03; Twp: 161; Rng: 083; Block: ; Lot: ; Deeded Acres: 160.000 SE1/4 3 161 83									
<b>30-0000-11004-000</b>		TOFTELAND, NANCY W	(A)		\$0	\$0	\$79,700	\$0	\$0	\$79,700
	000-000-000		2025		\$0	\$0	\$79,700	\$0	\$0	\$79,700
		0			\$0/0.00	\$0/0.00	\$0/0.00	\$0/0.00	\$0/0.00	\$0/0.00
Legal	Section: 04; Twp: 161; Rng: 083; Block: ; Lot: 3; Deeded Acres: 160.000 LOTS 3 & 4 S1/2NW1/4 4 161 83									
<b>30-0000-11005-000</b>		AHO, BENNIE & BURTON	(A)		\$0	\$0	\$56,300	\$0	\$0	\$56,300
	000-000-000		2025		\$0	\$0	\$55,600	\$0	\$0	\$55,600
		0			\$0/0.00	\$0/0.00	\$700/1.26	\$0/0.00	\$0/0.00	\$700/1.26
Legal	Section: 04; Twp: 161; Rng: 083; Block: ; Lot: ; Deeded Acres: 157.800 SE1/4 LESS R/W 4 161 83									
<b>30-0000-11007-000</b>		FELAND, SHANE E & DEAN E	(A)		\$0	\$0	\$124,000	\$0	\$0	\$124,000
	000-000-000		2025		\$0	\$0	\$124,200	\$0	\$0	\$124,200
		0			\$0/0.00	\$0/0.00	-\$200/-0.16	\$0/0.00	\$0/0.00	-\$200/-0.16
Legal	Section: 04; Twp: 161; Rng: 083; Block: ; Lot: ; Deeded Acres: 160.000 SW1/4 4 161 83									
<b>30-0000-11008-000</b>		TOFTELAND, NANCY W	(A)		\$0	\$0	\$120,300	\$0	\$0	\$120,300
	000-000-000		2025		\$0	\$0	\$120,500	\$0	\$0	\$120,500
		0			\$0/0.00	\$0/0.00	-\$200/-0.17	\$0/0.00	\$0/0.00	-\$200/-0.17
Legal	Section: 04; Twp: 161; Rng: 083; Block: ; Lot: ; Deeded Acres: 157.940 NE1/4 LESS R/W 4 161 83									
<b>30-0000-11010-000</b>		TOFTELAND, NANCY W	(A)		\$0	\$0	\$86,000	\$0	\$0	\$86,000
	000-000-000		2025		\$0	\$0	\$85,700	\$0	\$0	\$85,700
		0			\$0/0.00	\$0/0.00	\$300/0.35	\$0/0.00	\$0/0.00	\$300/0.35

**Bottineau County Assessor**

**Parcel List** A = Appraised, B = BofR, E = State Eq., X = Exempt

Thu, April 2, 2026 7:40 PM

Page 4

Pcl No.	Route #	Name/Address	A/B/E/X	Current Year	Land Pr Yr Res Land Diff/% Diff	Com Land Pr Yr Com Land	Farm Land	Cur Dwlg Prior Year Dwlg	Cur Impr Prior Year Impr	Cur Total Pr Yr Total Ttl Diff/% Diff
Legal Section: 05; Twp: 161; Rng: 083; Block: ; Lot: 1; Deeded Acres: 160.000 S1/2NE1/4 LOTS 1 & 2 5 161 83										
<b>30-0000-11011-000</b>		BAHL, ROBERT C & KERRY	(A)		\$0	\$0	\$128,100	\$0	\$0	\$128,100
	000-000-000			2025	\$0	\$0	\$128,300	\$0	\$0	\$128,300
		0			\$0/0.00	\$0/0.00	-\$200/-0.16	\$0/0.00	\$0/0.00	-\$200/-0.16
Legal Section: 05; Twp: 161; Rng: 083; Block: ; Lot: ; Deeded Acres: 160.000 SW1/4 5 161 83										
<b>30-0000-11012-000</b>		GATES, ANDREW & MEGGAN	(A)		\$0	\$0	\$124,000	\$0	\$0	\$124,000
	000-000-000			2025	\$0	\$0	\$124,200	\$0	\$0	\$124,200
		0			\$0/0.00	\$0/0.00	-\$200/-0.16	\$0/0.00	\$0/0.00	-\$200/-0.16
Legal Section: 05; Twp: 161; Rng: 083; Block: ; Lot: ; Deeded Acres: 160.000 SE1/4 5 161 83										
<b>30-0000-11013-000</b>		BAHL, ROBERT C & KERRY	(A)		\$0	\$0	\$89,300	\$0	\$0	\$89,300
	000-000-000			2025	\$0	\$0	\$89,100	\$0	\$0	\$89,100
		0			\$0/0.00	\$0/0.00	\$200/0.22	\$0/0.00	\$0/0.00	\$200/0.22
Legal Section: 05; Twp: 161; Rng: 083; Block: ; Lot: 1; Deeded Acres: 107.860 NW1/4 LESS OUTLOTS 1 & 2 5 161 83										
<b>30-0000-11013-060</b>		EAGLE OPERATING INC	(A)		\$0	\$0	\$9,500	\$0	\$0	\$9,500
	000-000-000			2025	\$0	\$0	\$9,400	\$0	\$0	\$9,400
		0			\$0/0.00	\$0/0.00	\$100/1.06	\$0/0.00	\$0/0.00	\$100/1.06
Legal Section: 05; Twp: 161; Rng: 083; Block: ; Lot: ; Deeded Acres: 41.900 OUTLOT 1 LESS LOT A OF NW1/4 5 161 83										
<b>30-0000-11014-000</b>		TASTO, D & K LARSON & RITA	(A)		\$0	\$0	\$126,100	\$0	\$0	\$126,100
	000-000-000			2025	\$0	\$0	\$126,300	\$0	\$0	\$126,300
		0			\$0/0.00	\$0/0.00	-\$200/-0.16	\$0/0.00	\$0/0.00	-\$200/-0.16
Legal Section: 06; Twp: 161; Rng: 083; Block: ; Lot: ; Deeded Acres: 160.000 E1/2NE1/4 E1/2SE1/4 6 161 83										
<b>30-0000-11015-000</b>		HUTTON FAMILY TRUST, GAIL	(A)		\$0	\$0	\$71,200	\$0	\$0	\$71,200
	000-000-000			2025	\$0	\$0	\$71,200	\$0	\$0	\$71,200
		0			\$0/0.00	\$0/0.00	\$0/0.00	\$0/0.00	\$0/0.00	\$0/0.00
Legal Section: 06; Twp: 161; Rng: 083; Block: ; Lot: 6; Deeded Acres: 139.400 E1/2SW1/4 E 22.18 FT OF LOT 6 LOT 7 6 161 83										

# Bottineau County Assessor

Parcel List A = Appraised, B = BofR, E = State Eq., X = Exempt

Thu, April 2, 2026 7:40 PM

Page 5

Pcl No.	Route #	Name/Address	A/B/E/X	Current Year	Land Pr Yr Res Land Diff/% Diff	Com Land Pr Yr Com Land	Farm Land	Cur Dwlg Prior Year Dwlg	Cur Impr Prior Year Impr	Cur Total Pr Yr Total Ttl Diff/% Diff
<b>30-0000-11017-000</b>		HUTTON FAMILY TRUST, GAIL	(A)		\$0	\$0	\$60,100	\$0	\$0	\$60,100
	000-000-000			2025	\$0	\$0	\$60,200	\$0	\$0	\$60,200
		0			\$0/0.00	\$0/0.00	-\$100/-0.17	\$0/0.00	\$0/0.00	-\$100/-0.17
Legal	Section: 06; Twp: 161; Rng: 083; Block: ; Lot: 3; Deeded Acres: 95.780 SE1/4NW1/4 LOT 3 & E 4 CHAINS OF LOTS 4 & 5 6 161 83									
<b>30-0000-11019-000</b>		MAU, ROBERT E & KATHY GAY	(A)		\$0	\$0	\$126,200	\$0	\$0	\$126,200
	000-000-000			2025	\$0	\$0	\$126,400	\$0	\$0	\$126,400
		0			\$0/0.00	\$0/0.00	-\$200/-0.16	\$0/0.00	\$0/0.00	-\$200/-0.16
Legal	Section: 06; Twp: 161; Rng: 083; Block: ; Lot: ; Deeded Acres: 160.000 W1/2SE1/4 W1/2NE1/4 6 161 83									
<b>30-0000-11020-000</b>		AHO ETAL, BYRON	(A)		\$0	\$0	\$97,200	\$0	\$0	\$97,200
	000-000-000			2025	\$0	\$0	\$97,300	\$0	\$0	\$97,300
		0			\$0/0.00	\$0/0.00	-\$100/-0.10	\$0/0.00	\$0/0.00	-\$100/-0.10
Legal	Section: 07; Twp: 161; Rng: 083; Block: ; Lot: 1; Deeded Acres: 154.850 LOTS 1 & 2 E1/2NW1/4 7 161 83									
<b>30-0000-11021-000</b>		GATES, PETER	(A)		\$0	\$0	\$118,800	\$0	\$0	\$118,800
	000-000-000			2025	\$0	\$0	\$119,000	\$0	\$0	\$119,000
		0			\$0/0.00	\$0/0.00	-\$200/-0.17	\$0/0.00	\$0/0.00	-\$200/-0.17
Legal	Section: 07; Twp: 161; Rng: 083; Block: ; Lot: ; Deeded Acres: 160.000 NE1/4 7 161 83									
<b>30-0000-11022-000</b>		CAMERON PROPERTIES LLLP	(A)		\$0	\$0	\$124,900	\$0	\$0	\$124,900
	000-000-000			2025	\$0	\$0	\$124,900	\$0	\$0	\$124,900
		0			\$0/0.00	\$0/0.00	\$0/0.00	\$0/0.00	\$0/0.00	\$0/0.00
Legal	Section: 07; Twp: 161; Rng: 083; Block: ; Lot: ; Deeded Acres: 160.000 SE1/4 7 161 83									
<b>30-0000-11023-000</b>		KEITH, SHARI W	(A)		\$0	\$0	\$109,800	\$0	\$0	\$109,800
	000-000-000			2025	\$0	\$0	\$109,700	\$0	\$0	\$109,700
		0			\$0/0.00	\$0/0.00	\$100/0.09	\$0/0.00	\$0/0.00	\$100/0.09
Legal	Section: 07; Twp: 161; Rng: 083; Block: ; Lot: ; Deeded Acres: 156.000 SW1/4 7 161 83									
<b>30-0000-11024-000</b>		BRACKELSBURG FARMS LLC	(A)		\$0	\$0	\$124,300	\$0	\$0	\$124,300
	000-000-000			2025	\$0	\$0	\$124,500	\$0	\$0	\$124,500
		0			\$0/0.00	\$0/0.00	-\$200/-0.16	\$0/0.00	\$0/0.00	-\$200/-0.16

# Bottineau County Assessor

Parcel List A = Appraised, B = BofR, E = State Eq., X = Exempt

Thu, April 2, 2026 7:40 PM

Page 6

Pcl No.	Route #	Name/Address	A/B/E/X	Current Year	Land Pr Yr Res	Com Land Pr Yr Com Land	Farm Land	Cur Dwlg Prior Year Dwlg	Cur Impr Prior Year Impr	Cur Total Pr Yr Total Ttl Diff/% Diff
Legal Section: 08; Twp: 161; Rng: 083; Block: ; Lot: ; Deeded Acres: 160.000 NE1/4 8 161 83										
<b>30-0000-11025-000</b>		BRACKELSBURG FARMS LLC	(A)		\$0	\$0	\$124,600	\$0	\$0	\$124,600
	000-000-000			2025	\$0	\$0	\$124,800	\$0	\$0	\$124,800
		0			\$0/0.00	\$0/0.00	-\$200/-0.16	\$0/0.00	\$0/0.00	-\$200/-0.16
Legal Section: 08; Twp: 161; Rng: 083; Block: ; Lot: ; Deeded Acres: 160.000 NW1/4 8 161 83										
<b>30-0000-11026-000</b>		GATES, ANDREW & MEGGAN	(A)		\$0	\$0	\$127,200	\$0	\$0	\$127,200
	000-000-000			2025	\$0	\$0	\$127,400	\$0	\$0	\$127,400
		0			\$0/0.00	\$0/0.00	-\$200/-0.16	\$0/0.00	\$0/0.00	-\$200/-0.16
Legal Section: 08; Twp: 161; Rng: 083; Block: ; Lot: ; Deeded Acres: 159.000 SE1/4 LESS 1 A IN NE COR FOR SCHOOL 8 161 83										
<b>30-0000-11028-000</b>		HERIGSTAD ETAL, DAVID	(A)		\$0	\$0	\$71,000	\$0	\$0	\$71,000
	000-000-000			2025	\$0	\$0	\$71,100	\$0	\$0	\$71,100
		0			\$0/0.00	\$0/0.00	-\$100/-0.14	\$0/0.00	\$0/0.00	-\$100/-0.14
Legal Section: 08; Twp: 161; Rng: 083; Block: ; Lot: ; Deeded Acres: 90.000 E1/2W1/2SW1/4 E1/2SW1/4 LESS OUTLOT 1 & 2 8 161 83										
<b>30-0000-11030-000</b>		HERIGSTAD, DAVID	(A)		\$0	\$0	\$29,700	\$0	\$0	\$29,700
	000-000-000			2025	\$0	\$0	\$29,700	\$0	\$0	\$29,700
		0			\$0/0.00	\$0/0.00	\$0/0.00	\$0/0.00	\$0/0.00	\$0/0.00
Legal Section: 08; Twp: 161; Rng: 083; Block: ; Lot: ; Deeded Acres: 38.000 W1/2W1/2SW1/4 LESS 2 A CEMETERY 8 161 83										
<b>30-0000-11032-000</b>		BRACKELSBURG FARMS LLC	(A)		\$0	\$0	\$125,300	\$0	\$0	\$125,300
	000-000-000			2025	\$0	\$0	\$124,900	\$0	\$0	\$124,900
		0			\$0/0.00	\$0/0.00	\$400/0.32	\$0/0.00	\$0/0.00	\$400/0.32
Legal Section: 09; Twp: 161; Rng: 083; Block: ; Lot: ; Deeded Acres: 158.020 NE1/4 LESS R/W 9 161 83										
<b>30-0000-11035-000</b>		MATTERN GRANDCHILDREN'S TRUST,	(A)		\$0	\$0	\$124,700	\$0	\$0	\$124,700
	000-000-000			2025	\$0	\$0	\$124,900	\$0	\$0	\$124,900
		0			\$0/0.00	\$0/0.00	-\$200/-0.16	\$0/0.00	\$0/0.00	-\$200/-0.16
Legal Section: 09; Twp: 161; Rng: 083; Block: ; Lot: ; Deeded Acres: 158.020 SE1/4 LESS R/W 9 161 83										

# Bottineau County Assessor

Parcel List A = Appraised, B = BofR, E = State Eq., X = Exempt

Thu, April 2, 2026 7:40 PM

Page 7

Pcl No.	Route #	Name/Address	A/B/E/X	Current Year	Land Pr Yr Res Land Diff/% Diff	Com Land Pr Yr Com Land	Farm Land	Cur Dwlg Prior Year Dwlg	Cur Impr Prior Year Impr	Cur Total Pr Yr Total Ttl Diff/% Diff
<b>30-0000-11037-000</b>		BRACKELSBURG FARMS LLC	(A)		\$0	\$0	\$113,200	\$0	\$0	\$113,200
	000-000-000			2025	\$0	\$0	\$113,300	\$0	\$0	\$113,300
		0			\$0/0.00	\$0/0.00	-\$100/-0.09	\$0/0.00	\$0/0.00	-\$100/-0.09
Legal	Section: 09; Twp: 161; Rng: 083; Block: ; Lot: ; Deeded Acres: 160.000 NW1/4 9 161 83									
<b>30-0000-11038-000</b>		AHO, BYRON W	(A)		\$0	\$0	\$86,300	\$0	\$0	\$86,300
	000-000-000			2025	\$0	\$0	\$86,300	\$0	\$0	\$86,300
		0			\$0/0.00	\$0/0.00	\$0/0.00	\$0/0.00	\$0/0.00	\$0/0.00
Legal	Section: 10; Twp: 161; Rng: 083; Block: ; Lot: ; Deeded Acres: 157.440 NW1/4 LESS R/W 10 161 83									
<b>30-0000-11040-000</b>		WITTEMAN REV TR, DR & DK	(A)		\$0	\$0	\$30,200	\$0	\$0	\$30,200
	000-000-000			2025	\$0	\$0	\$76,400	\$0	\$0	\$76,400
		0			\$0/0.00	\$0/0.00	-\$46,200/-60.47	\$0/0.00	\$0/0.00	-\$46,200/-60.47
Legal	Section: 10; Twp: 161; Rng: 083; Block: ; Lot: ; Deeded Acres: 40.000 SW1/4SE1/4 10 161 83									
<b>30-0000-11040-025</b>		WITTEMAN REV TR, DR & DK	(A)		\$0	\$0	\$14,100	\$0	\$0	\$14,100
	000-000-000			2025	\$0	\$0	\$16,100	\$0	\$0	\$16,100
		0			\$0/0.00	\$0/0.00	-\$2,000/-12.42	\$0/0.00	\$0/0.00	-\$2,000/-12.42
Legal	Section: 10; Twp: 161; Rng: 083; Block: ; Lot: ; Deeded Acres: 40.000 SE1/4SE1/4 10 161 83									
<b>30-0000-11041-000</b>		WITTEMAN REV TR, DR & DK	(A)		\$0	\$0	\$124,200	\$0	\$0	\$124,200
	000-000-000			2025	\$0	\$0	\$124,400	\$0	\$0	\$124,400
		0			\$0/0.00	\$0/0.00	-\$200/-0.16	\$0/0.00	\$0/0.00	-\$200/-0.16
Legal	Section: 10; Twp: 161; Rng: 083; Block: ; Lot: ; Deeded Acres: 158.020 SW1/4 LESS R/W 10 161 83									
<b>30-0000-11043-000</b>		GREEK TRS, JEFFREY & CATHERINE	(A)		\$0	\$0	\$65,700	\$0	\$0	\$65,700
	000-000-000			2025	\$0	\$0	\$65,800	\$0	\$0	\$65,800
		0			\$0/0.00	\$0/0.00	-\$100/-0.15	\$0/0.00	\$0/0.00	-\$100/-0.15
Legal	Section: 10; Twp: 161; Rng: 083; Block: ; Lot: ; Deeded Acres: 80.000 N1/2NE1/4 10 161 83									
<b>30-0000-11044-000</b>		GATES, DELWIN E & VICKY	(A)		\$0	\$0	\$77,500	\$0	\$0	\$77,500
	000-000-000			2025	\$0	\$0	\$77,400	\$0	\$0	\$77,400
		0			\$0/0.00	\$0/0.00	\$100/0.13	\$0/0.00	\$0/0.00	\$100/0.13

# Bottineau County Assessor

Parcel List A = Appraised, B = BofR, E = State Eq., X = Exempt

Thu, April 2, 2026 7:40 PM

Page 8

Pcl No.	Route #	Name/Address	A/B/E/X	Current Year	Land Pr Yr Res Land Diff/% Diff	Com Land Pr Yr Com Land	Farm Land	Cur Dwlg Prior Year Dwlg	Cur Impr Prior Year Impr	Cur Total Pr Yr Total Ttl Diff/% Diff
Legal Section: 10; Twp: 161; Rng: 083; Block: ; Lot: ; Deeded Acres: 160.000 S1/2NE1/4 N1/2SE1/4 10 161 83										
<b>30-0000-11045-000</b>		PFEFFERKORN, GENE C	(A)		\$0	\$0	\$48,900	\$0	\$0	\$48,900
	000-000-000			2025	\$0	\$0	\$47,900	\$0	\$0	\$47,900
		0			\$0/0.00	\$0/0.00	\$1,000/2.09	\$0/0.00	\$0/0.00	\$1,000/2.09
Legal Section: 11; Twp: 161; Rng: 083; Block: ; Lot: ; Deeded Acres: 160.000 SW1/4 11 161 83										
<b>30-0000-11046-000</b>		PFEFFERKORN, GENE C	(A)		\$0	\$0	\$48,500	\$0	\$0	\$48,500
	000-000-000			2025	\$0	\$0	\$48,400	\$0	\$0	\$48,400
		0			\$0/0.00	\$0/0.00	\$100/0.21	\$0/0.00	\$0/0.00	\$100/0.21
Legal Section: 11; Twp: 161; Rng: 083; Block: ; Lot: ; Deeded Acres: 200.000 W1/2NE1/4 NW1/4SE1/4 S1/2SE1/4 11 161 83										
<b>30-0000-11047-000</b>		GLESSING, PAUL & EMMA	(A)		\$0	\$0	\$66,800	\$0	\$0	\$66,800
	000-000-000			2025	\$0	\$0	\$66,900	\$0	\$0	\$66,900
		0			\$0/0.00	\$0/0.00	-\$100/-0.15	\$0/0.00	\$0/0.00	-\$100/-0.15
Legal Section: 11; Twp: 161; Rng: 083; Block: ; Lot: ; Deeded Acres: 120.000 E1/2NE1/4 NE1/4SE1/4 11 161 83										
<b>30-0000-11048-000</b>		LARSON ETAL, KEVIN	(A)		\$0	\$0	\$68,200	\$0	\$0	\$68,200
	000-000-000			2025	\$0	\$0	\$68,200	\$0	\$0	\$68,200
		0			\$0/0.00	\$0/0.00	\$0/0.00	\$0/0.00	\$0/0.00	\$0/0.00
Legal Section: 11; Twp: 161; Rng: 083; Block: ; Lot: ; Deeded Acres: 160.000 NW1/4 11 161 83										
<b>30-0000-11049-000</b>		GLESSING, PAUL & EMMA	(A)		\$0	\$0	\$127,500	\$0	\$0	\$127,500
	000-000-000			2025	\$0	\$0	\$127,700	\$0	\$0	\$127,700
		0			\$0/0.00	\$0/0.00	-\$200/-0.16	\$0/0.00	\$0/0.00	-\$200/-0.16
Legal Section: 12; Twp: 161; Rng: 083; Block: ; Lot: ; Deeded Acres: 157.770 SW1/4 LESS 2.23 A 12 161 83										
<b>30-0000-11051-000</b>		GLESSING, PAUL & EMMA	(A)		\$0	\$0	\$121,000	\$0	\$0	\$121,000
	000-000-000			2025	\$0	\$0	\$121,200	\$0	\$0	\$121,200
		0			\$0/0.00	\$0/0.00	-\$200/-0.17	\$0/0.00	\$0/0.00	-\$200/-0.17
Legal Section: 12; Twp: 161; Rng: 083; Block: ; Lot: ; Deeded Acres: 160.000 NE1/4 12 161 83										

# Bottineau County Assessor

Parcel List A = Appraised, B = BofR, E = State Eq., X = Exempt

Thu, April 2, 2026 7:40 PM

Page 9

Pcl No.	Route #	Name/Address	A/B/E/X	Current Year	Land Pr Yr Res Land Diff/% Diff	Com Land Pr Yr Com Land	Farm Land	Cur Dwlg Prior Year Dwlg	Cur Impr Prior Year Impr	Cur Total Pr Yr Total Ttl Diff/% Diff
<b>30-0000-11052-000</b>		GLESSING, PAUL & EMMA	(A)		\$0	\$0	\$130,300	\$0	\$0	\$130,300
	000-000-000			2025	\$0	\$0	\$130,600	\$0	\$0	\$130,600
	0				\$0/0.00	\$0/0.00	-\$300/-0.23	\$0/0.00	\$0/0.00	-\$300/-0.23
Legal	Section: 12; Twp: 161; Rng: 083; Block: ; Lot: ; Deeded Acres: 160.000 NW1/4 12 161 83									
<b>30-0000-11053-000</b>		GLESSING, PAUL & EMMA	(A)		\$0	\$0	\$71,700	\$0	\$0	\$71,700
	000-000-000			2025	\$0	\$0	\$71,800	\$0	\$0	\$71,800
	0				\$0/0.00	\$0/0.00	-\$100/-0.14	\$0/0.00	\$0/0.00	-\$100/-0.14
Legal	Section: 12; Twp: 161; Rng: 083; Block: ; Lot: 1; Deeded Acres: 87.590 SE1/4 LESS OUTLOTS 1 2 & 3 12 161 83									
<b>30-0000-11053-050</b>		GLESSING, PAUL & EMMA	(A)		\$0	\$0	\$15,200	\$0	\$0	\$15,200
	000-000-000			2025	\$0	\$0	\$15,300	\$0	\$0	\$15,300
	0				\$0/0.00	\$0/0.00	-\$100/-0.65	\$0/0.00	\$0/0.00	-\$100/-0.65
Legal	Section: 12; Twp: 161; Rng: 083; Block: ; Lot: ; Deeded Acres: 18.240 OUTLOT 2 OF SE1/4 12 161 83									
<b>30-0000-11054-050</b>		LEE ETAL, SARAH	(A)		\$0	\$0	\$42,200	\$0	\$0	\$42,200
	000-000-000			2025	\$0	\$0	\$42,300	\$0	\$0	\$42,300
	0				\$0/0.00	\$0/0.00	-\$100/-0.24	\$0/0.00	\$0/0.00	-\$100/-0.24
Legal	Section: 12; Twp: 161; Rng: 083; Block: ; Lot: ; Deeded Acres: 51.570 OUTLOT 3 LESS LOT A OF SE1/4 12 161 83									
<b>30-0000-11054-060</b>		MCBRIDE, DARRENT & DEBBIE J	(A)		\$0	\$0	\$500	\$0	\$0	\$500
	000-000-000			2025	\$0	\$0	\$500	\$0	\$0	\$500
	0				\$0/0.00	\$0/0.00	\$0/0.00	\$0/0.00	\$0/0.00	\$0/0.00
Legal	Section: 12; Twp: 161; Rng: 083; Block: ; Lot: ; Deeded Acres: 0.650 LOT A OF OUTLOT 3 OF SE1/4 12 161 83									
<b>30-0000-11055-000</b>		GRAFF, PATRICIA REED	(A)		\$0	\$0	\$69,000	\$0	\$0	\$69,000
	000-000-000			2025	\$0	\$0	\$69,100	\$0	\$0	\$69,100
	0				\$0/0.00	\$0/0.00	-\$100/-0.14	\$0/0.00	\$0/0.00	-\$100/-0.14
Legal	Section: 13; Twp: 161; Rng: 083; Block: ; Lot: ; Deeded Acres: 160.000 SW1/4 13 161 83									
<b>30-0000-11058-000</b>		GRAFF, PATRICIA REED	(A)		\$0	\$0	\$132,100	\$0	\$0	\$132,100
	000-000-000			2025	\$0	\$0	\$132,400	\$0	\$0	\$132,400
	0				\$0/0.00	\$0/0.00	-\$300/-0.23	\$0/0.00	\$0/0.00	-\$300/-0.23

# Bottineau County Assessor

Parcel List A = Appraised, B = BofR, E = State Eq., X = Exempt

Thu, April 2, 2026 7:40 PM

Page 10

Pcl No.	Route #	Name/Address	A/B/E/X	Current Year	Land Pr Yr Res Land Diff/% Diff	Com Land Pr Yr Com Land	Farm Land	Cur Dwlg Prior Year Dwlg	Cur Impr Prior Year Impr	Cur Total Pr Yr Total Ttl Diff/% Diff
Legal Section: 13; Twp: 161; Rng: 083; Block: ; Lot: ; Deeded Acres: 160.000 NE1/4 13 161 83										
<b>30-0000-11059-000</b>		GRAFF, PATRICIA REED	(A)		\$0	\$0	\$99,200	\$0	\$0	\$99,200
	000-000-000		2025	\$0	\$0	\$99,300	\$0	\$0	\$0	\$99,300
	0			\$0/0.00	\$0/0.00	-\$100/-0.10	\$0/0.00	\$0/0.00	\$0/0.00	-\$100/-0.10
Legal Section: 13; Twp: 161; Rng: 083; Block: ; Lot: ; Deeded Acres: 160.000 NW1/4 13 161 83										
<b>30-0000-11060-000</b>		PFEFFERKORN, GENE C	(A)		\$0	\$0	\$26,700	\$0	\$0	\$26,700
	000-000-000		2025	\$0	\$0	\$26,700	\$0	\$0	\$0	\$26,700
	0			\$0/0.00	\$0/0.00	\$0/0.00	\$0/0.00	\$0/0.00	\$0/0.00	\$0/0.00
Legal Section: 14; Twp: 161; Rng: 083; Block: ; Lot: ; Deeded Acres: 80.000 N1/2NE1/4 14 161 83										
<b>30-0000-11061-000</b>		WITTEMAN, BRADY	(A)		\$0	\$0	\$70,300	\$0	\$0	\$70,300
	000-000-000		2025	\$0	\$0	\$70,300	\$0	\$0	\$0	\$70,300
	0			\$0/0.00	\$0/0.00	\$0/0.00	\$0/0.00	\$0/0.00	\$0/0.00	\$0/0.00
Legal Section: 14; Twp: 161; Rng: 083; Block: ; Lot: ; Deeded Acres: 160.000 NW1/4 14 161 83										
<b>30-0000-11062-000</b>		WITTEMAN, W MICHAEL & SUSAN	(A)		\$0	\$0	\$92,400	\$0	\$0	\$92,400
	000-000-000		2025	\$0	\$0	\$92,600	\$0	\$0	\$0	\$92,600
	0			\$0/0.00	\$0/0.00	-\$200/-0.22	\$0/0.00	\$0/0.00	\$0/0.00	-\$200/-0.22
Legal Section: 14; Twp: 161; Rng: 083; Block: ; Lot: 1; Deeded Acres: 120.000 NW1/4SW1/4 E1/2SW1/4 14 161 83										
<b>30-0000-11062-050</b>		WITTEMAN, BRADY & CARA I AND	(A)		\$0	\$0	\$31,400	\$0	\$0	\$31,400
	000-000-000		2025	\$0	\$0	\$31,400	\$0	\$0	\$0	\$31,400
	0			\$0/0.00	\$0/0.00	\$0/0.00	\$0/0.00	\$0/0.00	\$0/0.00	\$0/0.00
Legal Section: 14; Twp: 161; Rng: 083; Block: ; Lot: ; Deeded Acres: 37.870 SW1/4SW1/4 LESS OUTLOTS 1 & 3 14 161 83										
<b>30-0000-11062-075</b>		WITTEMAN, W MICHAEL & SUSAN	(A)		\$0	\$0	\$600	\$0	\$0	\$600
	000-000-000		2025	\$0	\$0	\$600	\$0	\$0	\$0	\$600
	0			\$0/0.00	\$0/0.00	\$0/0.00	\$0/0.00	\$0/0.00	\$0/0.00	\$0/0.00
Legal Section: 14; Twp: 161; Rng: 083; Block: ; Lot: ; Deeded Acres: 0.740 OUTLOT 3 OF SW1/4SW1/4 14 161 83										

# Bottineau County Assessor

Parcel List A = Appraised, B = BofR, E = State Eq., X = Exempt

Thu, April 2, 2026 7:40 PM

Page 11

Pcl No.	Route #	Name/Address	A/B/E/X	Current Year	Land Pr Yr Res Land Diff/% Diff	Com Land Pr Yr Com Land	Farm Land	Cur Dwlg Prior Year Dwlg	Cur Impr Prior Year Impr	Cur Total Pr Yr Total Ttl Diff/% Diff
<b>30-0000-11063-000</b>		WITTEMAN, JACOB KEITH & BRADY	(A)		\$0	\$0	\$1,200	\$0	\$0	\$1,200
	000-000-000		2025		\$0	\$0	\$2,300	\$0	\$0	\$2,300
	0				\$0/0.00	\$0/0.00	-\$1,100/-47.83	\$0/0.00	\$0/0.00	-\$1,100/-47.83
Legal	Section: 14; Twp: 161; Rng: 083; Block: ; Lot: 1; Deeded Acres: 1.390 OUTLOT 1 OF SW1/4 14 161 83									
<b>30-0000-11065-000</b>		WITTEMAN, BRADY	(A)		\$0	\$0	\$66,500	\$0	\$0	\$66,500
	000-000-000		2025		\$0	\$0	\$66,500	\$0	\$0	\$66,500
	0				\$0/0.00	\$0/0.00	\$0/0.00	\$0/0.00	\$0/0.00	\$0/0.00
Legal	Section: 14; Twp: 161; Rng: 083; Block: ; Lot: ; Deeded Acres: 160.000 S1/2NE1/4 N1/2SE1/4 14 161 83									
<b>30-0000-11066-000</b>		WITTEMAN, BRADY	(A)		\$0	\$0	\$45,300	\$0	\$0	\$45,300
	000-000-000		2025		\$0	\$0	\$45,400	\$0	\$0	\$45,400
	0				\$0/0.00	\$0/0.00	-\$100/-0.22	\$0/0.00	\$0/0.00	-\$100/-0.22
Legal	Section: 14; Twp: 161; Rng: 083; Block: ; Lot: ; Deeded Acres: 72.420 S1/2SE1/4 LESS OUTLOT 2 LESS R/W 14 161 83									
<b>30-0000-11066-050</b>		WITTEMAN, BRADY & CARA	(A)		\$0	\$0	\$3,500	\$0	\$0	\$3,500
	000-000-000		2025		\$0	\$0	\$3,500	\$0	\$0	\$3,500
	0				\$0/0.00	\$0/0.00	\$0/0.00	\$0/0.00	\$0/0.00	\$0/0.00
Legal	Section: 14; Twp: 161; Rng: 083; Block: ; Lot: ; Deeded Acres: 4.160 OUTLOT 2 OF S1/2SE1/4 LESS R/W 14 161 83									
<b>30-0000-11068-000</b>		BACE LLLP	(A)		\$0	\$0	\$31,200	\$0	\$0	\$31,200
	000-000-000		2025		\$0	\$0	\$31,300	\$0	\$0	\$31,300
	0				\$0/0.00	\$0/0.00	-\$100/-0.32	\$0/0.00	\$0/0.00	-\$100/-0.32
Legal	Section: 15; Twp: 161; Rng: 083; Block: ; Lot: ; Deeded Acres: 40.000 SW1/4NE1/4 15 161 83									
<b>30-0000-11069-000</b>		WITTEMAN, BRADY	(A)		\$0	\$0	\$89,600	\$0	\$0	\$89,600
	000-000-000		2025		\$0	\$0	\$89,700	\$0	\$0	\$89,700
	0				\$0/0.00	\$0/0.00	-\$100/-0.11	\$0/0.00	\$0/0.00	-\$100/-0.11
Legal	Section: 15; Twp: 161; Rng: 083; Block: ; Lot: ; Deeded Acres: 120.000 E1/2NE1/4 NW1/4NE1/4 15 161 83									
<b>30-0000-11070-000</b>		BACE LLLP	(A)		\$0	\$0	\$126,700	\$0	\$0	\$126,700
	000-000-000		2025		\$0	\$0	\$126,900	\$0	\$0	\$126,900
	0				\$0/0.00	\$0/0.00	-\$200/-0.16	\$0/0.00	\$0/0.00	-\$200/-0.16

# Bottineau County Assessor

Parcel List A = Appraised, B = BofR, E = State Eq., X = Exempt

Thu, April 2, 2026 7:40 PM

Page 12

Pcl No.	Route #	Name/Address	A/B/E/X	Current Year	Land Pr Yr Res Diff/% Diff	Com Land Pr Yr Com Land	Farm Land	Cur Dwlg Prior Year Dwlg	Cur Impr Prior Year Impr	Cur Total Pr Yr Total Ttl Diff/% Diff
Legal Section: 15; Twp: 161; Rng: 083; Block: ; Lot: ; Deeded Acres: 158.020 NW1/4 LESS R/W 15 161 83										
<b>30-0000-11072-000</b>		BACE LLLP	(A)		\$0	\$0	\$116,900	\$0	\$0	\$116,900
	000-000-000		2025	\$0	\$0	\$117,100	\$0	\$0	\$0	\$117,100
	0			\$0/0.00	\$0/0.00	-\$200/-0.17	\$0/0.00	\$0/0.00	\$0/0.00	-\$200/-0.17
Legal Section: 15; Twp: 161; Rng: 083; Block: ; Lot: ; Deeded Acres: 153.240 SW1/4 LESS 3.41 A OF S1/2SW1/4 LESS OUTLOT 1 & LESS R/W 15 161 83										
<b>30-0000-11075-000</b>		BACE LLLP	(A)		\$0	\$0	\$124,100	\$0	\$0	\$124,100
	000-000-000		2025	\$0	\$0	\$124,300	\$0	\$0	\$0	\$124,300
	0			\$0/0.00	\$0/0.00	-\$200/-0.16	\$0/0.00	\$0/0.00	\$0/0.00	-\$200/-0.16
Legal Section: 15; Twp: 161; Rng: 083; Block: ; Lot: ; Deeded Acres: 156.590 SE1/4 LESS 3.41 A OF S1/2SE1/4 15 161 83										
<b>30-0000-11077-000</b>		BACE LLLP	(A)		\$0	\$0	\$126,600	\$0	\$0	\$126,600
	000-000-000		2025	\$0	\$0	\$126,900	\$0	\$0	\$0	\$126,900
	0			\$0/0.00	\$0/0.00	-\$300/-0.24	\$0/0.00	\$0/0.00	\$0/0.00	-\$300/-0.24
Legal Section: 16; Twp: 161; Rng: 083; Block: ; Lot: ; Deeded Acres: 158.020 NE1/4 LESS R/W 16 161 83										
<b>30-0000-11079-000</b>		KALLESTAD, MAVIS & LEIGH	(A)		\$0	\$0	\$124,900	\$0	\$0	\$124,900
	000-000-000		2025	\$0	\$0	\$125,100	\$0	\$0	\$0	\$125,100
	0			\$0/0.00	\$0/0.00	-\$200/-0.16	\$0/0.00	\$0/0.00	\$0/0.00	-\$200/-0.16
Legal Section: 16; Twp: 161; Rng: 083; Block: ; Lot: ; Deeded Acres: 160.000 NW1/4 16 161 83										
<b>30-0000-11080-000</b>		YAGGIE, JEFF & JANET LEE	(A)		\$0	\$0	\$167,700	\$0	\$0	\$167,700
	000-000-000		2025	\$0	\$0	\$168,000	\$0	\$0	\$0	\$168,000
	0			\$0/0.00	\$0/0.00	-\$300/-0.18	\$0/0.00	\$0/0.00	\$0/0.00	-\$300/-0.18
Legal Section: 16; Twp: 161; Rng: 083; Block: ; Lot: ; Deeded Acres: 211.160 S1/2 LESS THE W 1760' & R/W 16 161 83										
<b>30-0000-11083-000</b>		YAGGIE, JEFF & JANET LEE	(A)		\$0	\$0	\$86,500	\$0	\$0	\$86,500
	000-000-000		2025	\$0	\$0	\$86,600	\$0	\$0	\$0	\$86,600
	0			\$0/0.00	\$0/0.00	-\$100/-0.12	\$0/0.00	\$0/0.00	\$0/0.00	-\$100/-0.12
Legal Section: 16; Twp: 161; Rng: 083; Block: ; Lot: ; Deeded Acres: 106.670 W 1760' OF S1/2 16 161 83										

# Bottineau County Assessor

Parcel List A = Appraised, B = BofR, E = State Eq., X = Exempt

Thu, April 2, 2026 7:40 PM

Page 13

Pcl No.	Route #	Name/Address	A/B/E/X	Current Year	Land Pr Yr Res Land Diff/% Diff	Com Land Pr Yr Com Land	Farm Land	Cur Dwlg Prior Year Dwlg	Cur Impr Prior Year Impr	Cur Total Pr Yr Total Ttl Diff/% Diff
<b>30-0000-11084-000</b>		ARTZ, STACY N	(A)		\$0	\$0	\$93,100	\$0	\$0	\$93,100
	000-000-000			2025	\$0	\$0	\$93,200	\$0	\$0	\$93,200
		0			\$0/0.00	\$0/0.00	-\$100/-0.11	\$0/0.00	\$0/0.00	-\$100/-0.11
Legal	Section: 17; Twp: 161; Rng: 083; Block: ; Lot: ; Deeded Acres: 120.000 SE1/4 LESS E1/2E1/2SE1/4 17 161 83									
<b>30-0000-11084-050</b>		SOLEMSAAS ETAL, GUY	(A)		\$0	\$0	\$31,100	\$0	\$0	\$31,100
	000-000-000			2025	\$0	\$0	\$31,200	\$0	\$0	\$31,200
		0			\$0/0.00	\$0/0.00	-\$100/-0.32	\$0/0.00	\$0/0.00	-\$100/-0.32
Legal	Section: 17; Twp: 161; Rng: 083; Block: ; Lot: ; Deeded Acres: 40.000 E1/2E1/2SE1/4 17 161 83									
<b>30-0000-11085-000</b>		GATES, ANDREW & MEGGAN	(A)		\$0	\$0	\$121,900	\$0	\$0	\$121,900
	000-000-000			2025	\$0	\$0	\$122,000	\$0	\$0	\$122,000
		0			\$0/0.00	\$0/0.00	-\$100/-0.08	\$0/0.00	\$0/0.00	-\$100/-0.08
Legal	Section: 17; Twp: 161; Rng: 083; Block: ; Lot: ; Deeded Acres: 158.200 SW1/4 LESS R/W 17 161 83									
<b>30-0000-11088-000</b>		KALLESTAD, MAVIS & LEIGH	(A)		\$0	\$0	\$114,700	\$0	\$0	\$114,700
	000-000-000			2025	\$0	\$0	\$114,900	\$0	\$0	\$114,900
		0			\$0/0.00	\$0/0.00	-\$200/-0.17	\$0/0.00	\$0/0.00	-\$200/-0.17
Legal	Section: 17; Twp: 161; Rng: 083; Block: ; Lot: ; Deeded Acres: 150.000 NE1/4 LESS SE1/4SE1/4NE1/4 17 161 83									
<b>30-0000-11089-000</b>		KALLESTAD, MAVIS & LEIGH	(A)		\$0	\$0	\$60,400	\$0	\$0	\$60,400
	000-000-000			2025	\$0	\$0	\$60,500	\$0	\$0	\$60,500
		0			\$0/0.00	\$0/0.00	-\$100/-0.17	\$0/0.00	\$0/0.00	-\$100/-0.17
Legal	Section: 17; Twp: 161; Rng: 083; Block: ; Lot: ; Deeded Acres: 80.000 W1/2NW1/4 17 161 83									
<b>30-0000-11090-000</b>		GATES, ANDREW & MEGGAN	(A)		\$0	\$0	\$63,500	\$0	\$0	\$63,500
	000-000-000			2025	\$0	\$0	\$63,600	\$0	\$0	\$63,600
		0			\$0/0.00	\$0/0.00	-\$100/-0.16	\$0/0.00	\$0/0.00	-\$100/-0.16
Legal	Section: 17; Twp: 161; Rng: 083; Block: ; Lot: ; Deeded Acres: 80.000 E1/2NW1/4 17 161 83									
<b>30-0000-11091-000</b>		GREEK TRS, JEFFREY & CATHERINE	(A)		\$0	\$0	\$127,800	\$0	\$0	\$127,800
	000-000-000			2025	\$0	\$0	\$126,300	\$0	\$0	\$126,300
		0			\$0/0.00	\$0/0.00	\$1,500/1.19	\$0/0.00	\$0/0.00	\$1,500/1.19

# Bottineau County Assessor

Parcel List A = Appraised, B = BofR, E = State Eq., X = Exempt

Thu, April 2, 2026 7:40 PM

Page 14

Pcl No.	Route #	Name/Address	A/B/E/X	Current Year	Land Pr Yr Res Diff/% Diff	Com Land Pr Yr Com Land	Farm Land	Cur Dwlg Prior Year Dwlg	Cur Impr Prior Year Impr	Cur Total Pr Yr Total Ttl Diff/% Diff
Legal Section: 18; Twp: 161; Rng: 083; Block: ; Lot: ; Deeded Acres: 160.000 NE1/4 18 161 83										
<b>30-0000-11092-000</b>		CONNOLE, PAT	(A)		\$0	\$0	\$123,300	\$0	\$0	\$123,300
	000-000-000			2025	\$0	\$0	\$122,000	\$0	\$0	\$122,000
		0			\$0/0.00	\$0/0.00	\$1,300/1.07	\$0/0.00	\$0/0.00	\$1,300/1.07
Legal Section: 18; Twp: 161; Rng: 083; Block: ; Lot: 1; Deeded Acres: 146.750 SE1/4 LESS R/W LESS OUTLOT 1 18 161 83										
<b>30-0000-11093-000</b>		CONNOLE, PATRICK M	(A)		\$0	\$0	\$8,100	\$0	\$0	\$8,100
	000-000-000			2025	\$0	\$0	\$8,100	\$0	\$0	\$8,100
		0			\$0/0.00	\$0/0.00	\$0/0.00	\$0/0.00	\$0/0.00	\$0/0.00
Legal Section: 18; Twp: 161; Rng: 083; Block: ; Lot: 1; Deeded Acres: 9.670 OUTLOT 1 OF SE1/4 LESS R/W 18 161 83										
<b>30-0000-11095-000</b>		GATES, ANDREW & MEGGAN	(A)		\$0	\$0	\$116,800	\$0	\$0	\$116,800
	000-000-000			2025	\$0	\$0	\$117,000	\$0	\$0	\$117,000
		0			\$0/0.00	\$0/0.00	-\$200/-0.17	\$0/0.00	\$0/0.00	-\$200/-0.17
Legal Section: 18; Twp: 161; Rng: 083; Block: ; Lot: ; Deeded Acres: 142.180 NW1/4 LESS PTS DEEDED 18 161 83										
<b>30-0000-11096-000</b>		BRACKELSBURG FARMS LLC	(A)		\$0	\$0	\$66,500	\$0	\$0	\$66,500
	000-000-000			2025	\$0	\$0	\$66,600	\$0	\$0	\$66,600
		0			\$0/0.00	\$0/0.00	-\$100/-0.15	\$0/0.00	\$0/0.00	-\$100/-0.15
Legal Section: 18; Twp: 161; Rng: 083; Block: ; Lot: 3; Deeded Acres: 78.000 NE1/4SW1/4 LOT 3 18 161 83										
<b>30-0000-11097-000</b>		BRACKELSBURG FARMS LLC	(A)		\$0	\$0	\$50,300	\$0	\$0	\$50,300
	000-000-000			2025	\$0	\$0	\$50,400	\$0	\$0	\$50,400
		0			\$0/0.00	\$0/0.00	-\$100/-0.20	\$0/0.00	\$0/0.00	-\$100/-0.20
Legal Section: 18; Twp: 161; Rng: 083; Block: ; Lot: 4; Deeded Acres: 60.140 SE1/4SW1/4 LOT 4 LESS 14.37 A & R/W 18 161 83										
<b>30-0000-11099-000</b>		CONNOLE, PAT	(A)		\$0	\$0	\$102,800	\$0	\$0	\$102,800
	000-000-000			2025	\$0	\$0	\$103,000	\$0	\$0	\$103,000
		0			\$0/0.00	\$0/0.00	-\$200/-0.19	\$0/0.00	\$0/0.00	-\$200/-0.19
Legal Section: 19; Twp: 161; Rng: 083; Block: ; Lot: ; Deeded Acres: 132.400 NE1/4 LESS 13.91 A DEEDED LESS OUTLOT 6 19 161 83										

**Bottineau County Assessor**

**Parcel List** A = Appraised, B = BofR, E = State Eq., X = Exempt

Thu, April 2, 2026 7:40 PM

Pcl No.	Route #	Name/Address	A/B/E/X	Current Year	Land Pr Yr Res Land Diff/% Diff	Com Land Pr Yr Com Land	Farm Land	Cur Dwlg Prior Year Dwlg	Cur Impr Prior Year Impr	Cur Total Pr Yr Total Ttl Diff/% Diff
<b>30-0000-11107-000</b>		BRACKELSBURG FARMS LLC	(A)		\$0	\$0	\$81,800	\$0	\$0	\$81,800
	000-000-000			2025	\$0	\$0	\$81,900	\$0	\$0	\$81,900
		0			\$0/0.00	\$0/0.00	-\$100/-0.12	\$0/0.00	\$0/0.00	-\$100/-0.12
Legal	Section: 19; Twp: 161; Rng: 083; Block: ; Lot: 1; Deeded Acres: 97.920 E1/2NW1/4 LOTS 1 & 2 LESS PTS DEEDED LESS OUTLOTS 3 4 & 5 & R/W 19 161 83									
<b>30-0000-11114-000</b>		CLIFFORD TRUST, CRAIG T	(A)		\$0	\$0	\$118,000	\$0	\$0	\$118,000
	000-000-000			2025	\$0	\$0	\$118,100	\$0	\$0	\$118,100
		0			\$0/0.00	\$0/0.00	-\$100/-0.08	\$0/0.00	\$0/0.00	-\$100/-0.08
Legal	Section: 19; Twp: 161; Rng: 083; Block: ; Lot: ; Deeded Acres: 160.000 SE1/4 19 161 83									
<b>30-0000-11115-000</b>		CONNOLE, PAT	(A)		\$0	\$0	\$127,900	\$0	\$0	\$127,900
	000-000-000			2025	\$0	\$0	\$128,100	\$0	\$0	\$128,100
		0			\$0/0.00	\$0/0.00	-\$200/-0.16	\$0/0.00	\$0/0.00	-\$200/-0.16
Legal	Section: 19; Twp: 161; Rng: 083; Block: ; Lot: ; Deeded Acres: 158.000 SW1/4 19 161 83									
<b>30-0000-11116-000</b>		ARTZ, STACY N	(A)		\$0	\$0	\$120,200	\$0	\$0	\$120,200
	000-000-000			2025	\$0	\$0	\$120,400	\$0	\$0	\$120,400
		0			\$0/0.00	\$0/0.00	-\$200/-0.17	\$0/0.00	\$0/0.00	-\$200/-0.17
Legal	Section: 20; Twp: 161; Rng: 083; Block: ; Lot: ; Deeded Acres: 156.050 NE1/4 LESS R/W 20 161 83									
<b>30-0000-11118-000</b>		BRACKELSBURG FARMS LLC	(A)		\$0	\$0	\$94,600	\$0	\$0	\$94,600
	000-000-000			2025	\$0	\$0	\$94,700	\$0	\$0	\$94,700
		0			\$0/0.00	\$0/0.00	-\$100/-0.11	\$0/0.00	\$0/0.00	-\$100/-0.11
Legal	Section: 20; Twp: 161; Rng: 083; Block: ; Lot: ; Deeded Acres: 122.850 NW1/4 LESS OUTLOTS 1 2 3 & 4 LESS R/W 20 161 83									
<b>30-0000-11120-000</b>		BRACKELSBURG FARMS LLC	(A)		\$0	\$0	\$126,600	\$0	\$0	\$126,600
	000-000-000			2025	\$0	\$0	\$126,800	\$0	\$0	\$126,800
		0			\$0/0.00	\$0/0.00	-\$200/-0.16	\$0/0.00	\$0/0.00	-\$200/-0.16
Legal	Section: 20; Twp: 161; Rng: 083; Block: ; Lot: ; Deeded Acres: 160.000 SW1/4 20 161 83									
<b>30-0000-11121-000</b>		BRACKELSBURG FARMS LLC	(A)		\$0	\$0	\$117,300	\$0	\$0	\$117,300
	000-000-000			2025	\$0	\$0	\$117,500	\$0	\$0	\$117,500
		0			\$0/0.00	\$0/0.00	-\$200/-0.17	\$0/0.00	\$0/0.00	-\$200/-0.17

**Bottineau County Assessor**

**Parcel List** A = Appraised, B = BofR, E = State Eq., X = Exempt

Thu, April 2, 2026 7:40 PM

Page 16

Pcl No.	Route #	Name/Address	A/B/E/X	Current Year	Land Pr Yr Res Land Diff/% Diff	Com Land Pr Yr Com Land	Farm Land	Cur Dwlg Prior Year Dwlg	Cur Impr Prior Year Impr	Cur Total Pr Yr Total Ttl Diff/% Diff
Legal Section: 20; Twp: 161; Rng: 083; Block: ; Lot: ; Deeded Acres: 160.000 SE1/4 20 161 83										
<b>30-0000-11122-000</b>		DUPPONG, JEFFREY	(A)		\$0	\$0	\$124,900	\$0	\$0	\$124,900
	000-000-000		2025		\$0	\$0	\$125,100	\$0	\$0	\$125,100
	0				\$0/0.00	\$0/0.00	-\$200/-0.16	\$0/0.00	\$0/0.00	-\$200/-0.16
Legal Section: 21; Twp: 161; Rng: 083; Block: ; Lot: ; Deeded Acres: 160.000 SW1/4 21 161 83										
<b>30-0000-11123-000</b>		GLESSING-LASKOWSKI, KATIE	(A)		\$0	\$0	\$127,000	\$0	\$0	\$127,000
	000-000-000		2025		\$0	\$0	\$127,200	\$0	\$0	\$127,200
	0				\$0/0.00	\$0/0.00	-\$200/-0.16	\$0/0.00	\$0/0.00	-\$200/-0.16
Legal Section: 21; Twp: 161; Rng: 083; Block: ; Lot: ; Deeded Acres: 155.460 NE1/4 LESS R/W 21 161 83										
<b>30-0000-11125-000</b>		GLESSING, GARY & PAMELA	(A)		\$0	\$0	\$127,300	\$0	\$0	\$127,300
	000-000-000		2025		\$0	\$0	\$127,500	\$0	\$0	\$127,500
	0				\$0/0.00	\$0/0.00	-\$200/-0.16	\$0/0.00	\$0/0.00	-\$200/-0.16
Legal Section: 21; Twp: 161; Rng: 083; Block: ; Lot: ; Deeded Acres: 155.450 NW1/4 LESS R/W 21 161 83										
<b>30-0000-11127-000</b>		DUPPONG, JEFFREY	(A)		\$0	\$0	\$124,900	\$0	\$0	\$124,900
	000-000-000		2025		\$0	\$0	\$125,100	\$0	\$0	\$125,100
	0				\$0/0.00	\$0/0.00	-\$200/-0.16	\$0/0.00	\$0/0.00	-\$200/-0.16
Legal Section: 21; Twp: 161; Rng: 083; Block: ; Lot: ; Deeded Acres: 160.000 SE1/4 21 161 83										
<b>30-0000-11128-000</b>		WITTEMAN, BRADY	(A)		\$0	\$0	\$123,100	\$0	\$0	\$123,100
	000-000-000		2025		\$0	\$0	\$123,300	\$0	\$0	\$123,300
	0				\$0/0.00	\$0/0.00	-\$200/-0.16	\$0/0.00	\$0/0.00	-\$200/-0.16
Legal Section: 22; Twp: 161; Rng: 083; Block: ; Lot: ; Deeded Acres: 160.000 SE1/4 22 161 83										
<b>30-0000-11129-000</b>		BACE LLLP	(A)		\$0	\$0	\$127,800	\$0	\$0	\$127,800
	000-000-000		2025		\$0	\$0	\$128,000	\$0	\$0	\$128,000
	0				\$0/0.00	\$0/0.00	-\$200/-0.16	\$0/0.00	\$0/0.00	-\$200/-0.16
Legal Section: 22; Twp: 161; Rng: 083; Block: ; Lot: ; Deeded Acres: 160.000 SW1/4 22 161 83										

# Bottineau County Assessor

Parcel List A = Appraised, B = BofR, E = State Eq., X = Exempt

Thu, April 2, 2026 7:40 PM

Page 17

Pcl No.	Route #	Name/Address	A/B/E/X	Current Year	Land Pr Yr Res Diff/% Diff	Com Land Pr Yr Com Land	Farm Land	Cur Dwlg Prior Year Dwlg	Cur Impr Prior Year Impr	Cur Total Pr Yr Total Ttl Diff/% Diff
<b>30-0000-11130-000</b>		BACE LLLP	(A)		\$0	\$0	\$127,000	\$0	\$0	\$127,000
	000-000-000		2025		\$0	\$0	\$127,200	\$0	\$0	\$127,200
		0			\$0/0.00	\$0/0.00	-\$200/-0.16	\$0/0.00	\$0/0.00	-\$200/-0.16
Legal	Section: 22; Twp: 161; Rng: 083; Block: ; Lot: ; Deeded Acres: 155.450 NW1/4 LESS R/W 22 161 83									
<b>30-0000-11132-000</b>		WITTEMAN REV TR, DR & DK	(A)		\$0	\$0	\$122,800	\$0	\$0	\$122,800
	000-000-000		2025		\$0	\$0	\$123,000	\$0	\$0	\$123,000
		0			\$0/0.00	\$0/0.00	-\$200/-0.16	\$0/0.00	\$0/0.00	-\$200/-0.16
Legal	Section: 22; Twp: 161; Rng: 083; Block: ; Lot: ; Deeded Acres: 155.450 NE1/4 LESS R/W 22 161 83									
<b>30-0000-11134-000</b>		KEITH, JACOB	(A)		\$0	\$0	\$122,300	\$0	\$0	\$122,300
	000-000-000		2025		\$0	\$0	\$122,600	\$0	\$0	\$122,600
		0			\$0/0.00	\$0/0.00	-\$300/-0.24	\$0/0.00	\$0/0.00	-\$300/-0.24
Legal	Section: 23; Twp: 161; Rng: 083; Block: ; Lot: ; Deeded Acres: 153.340 NW1/4 LESS 6.66 A DEEDED 23 161 83									
<b>30-0000-11136-000</b>		KEITH, JACOB	(A)		\$0	\$0	\$2,500	\$0	\$0	\$2,500
	000-000-000		2025		\$0	\$0	\$2,500	\$0	\$0	\$2,500
		0			\$0/0.00	\$0/0.00	\$0/0.00	\$0/0.00	\$0/0.00	\$0/0.00
Legal	Section: 23; Twp: 161; Rng: 083; Block: ; Lot: ; Deeded Acres: 2.970 3 A OF NW1/4 23 161 83									
<b>30-0000-11138-000</b>		SIDENER, MICHAEL G & MARIE A	(A)		\$0	\$0	\$128,700	\$0	\$0	\$128,700
	000-000-000		2025		\$0	\$0	\$128,900	\$0	\$0	\$128,900
		0			\$0/0.00	\$0/0.00	-\$200/-0.16	\$0/0.00	\$0/0.00	-\$200/-0.16
Legal	Section: 23; Twp: 161; Rng: 083; Block: ; Lot: ; Deeded Acres: 159.000 SW1/4 LESS 1 A FOR SCH 23 161 83									
<b>30-0000-11140-000</b>		GREEK TRS, JEFFREY & CATHERINE	(A)		\$0	\$0	\$127,700	\$0	\$0	\$127,700
	000-000-000		2025		\$0	\$0	\$127,900	\$0	\$0	\$127,900
		0			\$0/0.00	\$0/0.00	-\$200/-0.16	\$0/0.00	\$0/0.00	-\$200/-0.16
Legal	Section: 23; Twp: 161; Rng: 083; Block: ; Lot: ; Deeded Acres: 153.700 NE1/4 LESS R/W 23 161 83									
<b>30-0000-11143-000</b>		GREEK TRS, JEFFREY & CATHERINE	(A)		\$0	\$0	\$65,100	\$0	\$0	\$65,100
	000-000-000		2025		\$0	\$0	\$65,200	\$0	\$0	\$65,200
		0			\$0/0.00	\$0/0.00	-\$100/-0.15	\$0/0.00	\$0/0.00	-\$100/-0.15

# Bottineau County Assessor

Parcel List A = Appraised, B = BofR, E = State Eq., X = Exempt

Thu, April 2, 2026 7:40 PM

Page 18

Pcl No.	Route #	Name/Address	A/B/E/X	Current Year	Land Pr Yr Res	Com Land Pr Yr Com Land	Farm Land	Cur Dwlg Prior Year Dwlg	Cur Impr Prior Year Impr	Cur Total Pr Yr Total Ttl Diff/% Diff
Legal Section: 23; Twp: 161; Rng: 083; Block: ; Lot: ; Deeded Acres: 80.000 W1/2SE1/4 23 161 83										
<b>30-0000-11144-000</b>		WITTEMAN, BRADY	(A)		\$0	\$0	\$64,700	\$0	\$0	\$64,700
	000-000-000		2025	\$0	\$0	\$64,800	\$0	\$0	\$0	\$64,800
	0			\$0/0.00	\$0/0.00	-\$100/-0.15	\$0/0.00	\$0/0.00	\$0/0.00	-\$100/-0.15
Legal Section: 23; Twp: 161; Rng: 083; Block: ; Lot: ; Deeded Acres: 77.790 E1/2SE1/4 LESS R/W 23 161 83										
<b>30-0000-11146-000</b>		GREEK TRS, JEFFREY & CATHERINE	(A)		\$0	\$0	\$106,200	\$0	\$0	\$106,200
	000-000-000		2025	\$0	\$0	\$106,400	\$0	\$0	\$0	\$106,400
	0			\$0/0.00	\$0/0.00	-\$200/-0.19	\$0/0.00	\$0/0.00	\$0/0.00	-\$200/-0.19
Legal Section: 24; Twp: 161; Rng: 083; Block: ; Lot: ; Deeded Acres: 160.000 W1/2SE1/4 E1/2SW1/4 24 161 83										
<b>30-0000-11147-000</b>		WITTEMAN, BRADY	(A)		\$0	\$0	\$64,800	\$0	\$0	\$64,800
	000-000-000		2025	\$0	\$0	\$64,900	\$0	\$0	\$0	\$64,900
	0			\$0/0.00	\$0/0.00	-\$100/-0.15	\$0/0.00	\$0/0.00	\$0/0.00	-\$100/-0.15
Legal Section: 24; Twp: 161; Rng: 083; Block: ; Lot: ; Deeded Acres: 77.790 W1/2SW1/4 LESS R/W 24 161 83										
<b>30-0000-11149-000</b>		ASHEIM, LYNN H & JANET L	(A)		\$0	\$0	\$4,800	\$0	\$0	\$4,800
	000-000-000		2025	\$0	\$0	\$4,700	\$0	\$0	\$0	\$4,700
	0			\$0/0.00	\$0/0.00	\$100/2.13	\$0/0.00	\$0/0.00	\$0/0.00	\$100/2.13
Legal Section: 24; Twp: 161; Rng: 083; Block: ; Lot: ; Deeded Acres: 40.000 NE1/4SE1/4 24 161 83										
<b>30-0000-11150-000</b>		GREEK TRS, JEFFREY & CATHERINE	(A)		\$0	\$0	\$99,400	\$0	\$0	\$99,400
	000-000-000		2025	\$0	\$0	\$99,500	\$0	\$0	\$0	\$99,500
	0			\$0/0.00	\$0/0.00	-\$100/-0.10	\$0/0.00	\$0/0.00	\$0/0.00	-\$100/-0.10
Legal Section: 24; Twp: 161; Rng: 083; Block: ; Lot: 1; Deeded Acres: 141.930 NW1/4 LESS R/W LESS OUTLOT 1 24 161 83										
<b>30-0000-11154-000</b>		GRAFF, PATRICIA REED	(A)		\$0	\$0	\$21,000	\$0	\$0	\$21,000
	000-000-000		2025	\$0	\$0	\$20,900	\$0	\$0	\$0	\$20,900
	0			\$0/0.00	\$0/0.00	\$100/0.48	\$0/0.00	\$0/0.00	\$0/0.00	\$100/0.48
Legal Section: 24; Twp: 161; Rng: 083; Block: ; Lot: ; Deeded Acres: 78.490 E1/2NE1/4 LESS R/W 24 161 83										

# Bottineau County Assessor

Parcel List A = Appraised, B = BofR, E = State Eq., X = Exempt

Thu, April 2, 2026 7:40 PM

Page 19

Pcl No.	Route #	Name/Address	A/B/E/X	Current Year	Land Pr Yr Res Diff/% Diff	Com Land Pr Yr Com Land	Farm Land	Cur Dwlg Prior Year Dwlg	Cur Impr Prior Year Impr	Cur Total Pr Yr Total Ttl Diff/% Diff
<b>30-0000-11156-000</b>		ASHEIM, LYNN H & JANET L	(A)		\$0	\$0	\$17,500	\$0	\$0	\$17,500
	000-000-000			2025	\$0	\$0	\$17,500	\$0	\$0	\$17,500
	0				\$0/0.00	\$0/0.00	\$0/0.00	\$0/0.00	\$0/0.00	\$0/0.00
Legal	Section: 24; Twp: 161; Rng: 083; Block: ; Lot: ; Deeded Acres: 78.840 W1/2NE1/4 LESS R/W 24 161 83									
<b>30-0000-11159-000</b>		ASHEIM, LYNN H & JANET L	(A)		\$0	\$0	\$8,600	\$0	\$0	\$8,600
	000-000-000			2025	\$0	\$0	\$8,600	\$0	\$0	\$8,600
	0				\$0/0.00	\$0/0.00	\$0/0.00	\$0/0.00	\$0/0.00	\$0/0.00
Legal	Section: 24; Twp: 161; Rng: 083; Block: ; Lot: ; Deeded Acres: 40.000 SE1/4SE1/4 24 161 83									
<b>30-0000-11160-000</b>		WITTEMAN LIV TR, STEVEN R	(A)		\$0	\$0	\$131,500	\$0	\$0	\$131,500
	000-000-000			2025	\$0	\$0	\$131,700	\$0	\$0	\$131,700
	0				\$0/0.00	\$0/0.00	-\$200/-0.15	\$0/0.00	\$0/0.00	-\$200/-0.15
Legal	Section: 28; Twp: 161; Rng: 083; Block: ; Lot: ; Deeded Acres: 160.000 NE1/4 28 161 83									
<b>30-0000-11161-000</b>		WITTEMAN LIV TR, STEVEN R	(A)		\$0	\$0	\$129,600	\$0	\$0	\$129,600
	000-000-000			2025	\$0	\$0	\$129,700	\$0	\$0	\$129,700
	0				\$0/0.00	\$0/0.00	-\$100/-0.08	\$0/0.00	\$0/0.00	-\$100/-0.08
Legal	Section: 28; Twp: 161; Rng: 083; Block: ; Lot: ; Deeded Acres: 160.000 NW1/4 28 161 83									
<b>30-0000-11162-000</b>		WITTEMAN LIV TR, STEVEN R	(A)		\$0	\$0	\$130,500	\$0	\$0	\$130,500
	000-000-000			2025	\$0	\$0	\$130,700	\$0	\$0	\$130,700
	0				\$0/0.00	\$0/0.00	-\$200/-0.15	\$0/0.00	\$0/0.00	-\$200/-0.15
Legal	Section: 28; Twp: 161; Rng: 083; Block: ; Lot: ; Deeded Acres: 160.000 SW1/4 28 161 83									
<b>30-0000-11163-000</b>		WITTEMAN LIV TR, STEVEN R	(A)		\$0	\$0	\$129,500	\$0	\$0	\$129,500
	000-000-000			2025	\$0	\$0	\$129,700	\$0	\$0	\$129,700
	0				\$0/0.00	\$0/0.00	-\$200/-0.15	\$0/0.00	\$0/0.00	-\$200/-0.15
Legal	Section: 28; Twp: 161; Rng: 083; Block: ; Lot: ; Deeded Acres: 160.000 SE1/4 28 161 83									
<b>30-0000-11164-000</b>		WITTEMAN LIV TR, STEVEN R	(A)		\$0	\$0	\$128,100	\$0	\$0	\$128,100
	000-000-000			2025	\$0	\$0	\$128,400	\$0	\$0	\$128,400
	0				\$0/0.00	\$0/0.00	-\$300/-0.23	\$0/0.00	\$0/0.00	-\$300/-0.23

# Bottineau County Assessor

Parcel List A = Appraised, B = BofR, E = State Eq., X = Exempt

Thu, April 2, 2026 7:40 PM

Page 20

Pcl No.	Route #	Name/Address	A/B/E/X	Current Year	Land Pr Yr Res Land Diff/% Diff	Com Land Pr Yr Com Land	Farm Land	Cur Dwlg Prior Year Dwlg	Cur Impr Prior Year Impr	Cur Total Pr Yr Total Ttl Diff/% Diff
Legal Section: 29; Twp: 161; Rng: 083; Block: ; Lot: ; Deeded Acres: 160.000 SE1/4 29 161 83										
<b>30-0000-11165-000</b>		WITTEMAN LIV TR, STEVEN R	(A)		\$0	\$0	\$131,900	\$0	\$0	\$131,900
	000-000-000		2025	\$0	\$0	\$132,100	\$0	\$0	\$0	\$132,100
	0			\$0/0.00	\$0/0.00	-\$200/-0.15	\$0/0.00	\$0/0.00	\$0/0.00	-\$200/-0.15
Legal Section: 29; Twp: 161; Rng: 083; Block: ; Lot: ; Deeded Acres: 160.000 NE1/4 29 161 83										
<b>30-0000-11166-000</b>		WITTEMAN LIV TR, STEVEN R	(A)		\$0	\$0	\$123,900	\$0	\$0	\$123,900
	000-000-000		2025	\$0	\$0	\$124,100	\$0	\$0	\$0	\$124,100
	0			\$0/0.00	\$0/0.00	-\$200/-0.16	\$0/0.00	\$0/0.00	\$0/0.00	-\$200/-0.16
Legal Section: 29; Twp: 161; Rng: 083; Block: ; Lot: ; Deeded Acres: 159.500 SW1/4 29 161 83										
<b>30-0000-11168-000</b>		WITTEMAN LIV TR, STEVEN R	(A)		\$0	\$0	\$119,700	\$0	\$0	\$119,700
	000-000-000		2025	\$0	\$0	\$119,900	\$0	\$0	\$0	\$119,900
	0			\$0/0.00	\$0/0.00	-\$200/-0.17	\$0/0.00	\$0/0.00	\$0/0.00	-\$200/-0.17
Legal Section: 29; Twp: 161; Rng: 083; Block: ; Lot: ; Deeded Acres: 159.500 NW1/4 29 161 83										
<b>30-0000-11169-000</b>		SCHROEDER ETAL, JULIE	(A)		\$0	\$0	\$57,100	\$0	\$0	\$57,100
	000-000-000		2025	\$0	\$0	\$57,200	\$0	\$0	\$0	\$57,200
	0			\$0/0.00	\$0/0.00	-\$100/-0.17	\$0/0.00	\$0/0.00	\$0/0.00	-\$100/-0.17
Legal Section: 30; Twp: 161; Rng: 083; Block: ; Lot: 3; Deeded Acres: 76.610 LOTS 3 & 4 LESS R/W 30 161 83										
<b>30-0000-11169-050</b>		CARLSON TRUST, RONALD D	(A)		\$0	\$0	\$55,900	\$0	\$0	\$55,900
	000-000-000		2025	\$0	\$0	\$56,000	\$0	\$0	\$0	\$56,000
	0			\$0/0.00	\$0/0.00	-\$100/-0.18	\$0/0.00	\$0/0.00	\$0/0.00	-\$100/-0.18
Legal Section: 30; Twp: 161; Rng: 083; Block: ; Lot: ; Deeded Acres: 74.810 E1/2SW1/4 LESS R/W 30 161 83										
<b>30-0000-11170-000</b>		CLIFFORD TRUST, CRAIG T	(A)		\$0	\$0	\$133,700	\$0	\$0	\$133,700
	000-000-000		2025	\$0	\$0	\$133,900	\$0	\$0	\$0	\$133,900
	0			\$0/0.00	\$0/0.00	-\$200/-0.15	\$0/0.00	\$0/0.00	\$0/0.00	-\$200/-0.15
Legal Section: 30; Twp: 161; Rng: 083; Block: ; Lot: ; Deeded Acres: 160.000 SE1/4 30 161 83										

# Bottineau County Assessor

Parcel List A = Appraised, B = BofR, E = State Eq., X = Exempt

Thu, April 2, 2026 7:40 PM

Page 21

Pcl No.	Route #	Name/Address	A/B/E/X	Current Year	Land Pr Yr Res Land Diff/% Diff	Com Land Pr Yr Com Land	Farm Land	Cur Dwlg Prior Year Dwlg	Cur Impr Prior Year Impr	Cur Total Pr Yr Total Ttl Diff/% Diff
<b>30-0000-11171-000</b>		CLIFFORD TRUST, CRAIG T	(A)		\$0	\$0	\$133,000	\$0	\$0	\$133,000
	000-000-000			2025	\$0	\$0	\$133,200	\$0	\$0	\$133,200
		0			\$0/0.00	\$0/0.00	-\$200/-0.15	\$0/0.00	\$0/0.00	-\$200/-0.15
Legal	Section: 30; Twp: 161; Rng: 083; Block: ; Lot: ; Deeded Acres: 160.000 NE1/4 30 161 83									
<b>30-0000-11172-000</b>		CLIFFORD TRUST, CRAIG T	(A)		\$0	\$0	\$118,300	\$0	\$0	\$118,300
	000-000-000			2025	\$0	\$0	\$118,500	\$0	\$0	\$118,500
		0			\$0/0.00	\$0/0.00	-\$200/-0.17	\$0/0.00	\$0/0.00	-\$200/-0.17
Legal	Section: 30; Twp: 161; Rng: 083; Block: ; Lot: 1; Deeded Acres: 154.580 NW1/4 LESS OUTLOT 1 30 161 83									
<b>30-0000-11174-000</b>		SCHROEDER ETAL, JULIE	(A)		\$0	\$0	\$25,800	\$0	\$0	\$25,800
	000-000-000			2025	\$0	\$0	\$25,900	\$0	\$0	\$25,900
		0			\$0/0.00	\$0/0.00	-\$100/-0.39	\$0/0.00	\$0/0.00	-\$100/-0.39
Legal	Section: 31; Twp: 161; Rng: 083; Block: ; Lot: 2; Deeded Acres: 39.630 LOT 2 LESS R/W 31 161 83									
<b>30-0000-11177-000</b>		CARLSON TRUST, BERNADETTE	(A)		\$0	\$0	\$15,400	\$0	\$0	\$15,400
	000-000-000			2025	\$0	\$0	\$15,400	\$0	\$0	\$15,400
		0			\$0/0.00	\$0/0.00	\$0/0.00	\$0/0.00	\$0/0.00	\$0/0.00
Legal	Section: 31; Twp: 161; Rng: 083; Block: ; Lot: ; Deeded Acres: 20.000 NE1/4NW1/4 LESS PTS DEEDED 31 161 83									
<b>30-0000-11178-000</b>		SCHROEDER ETAL, JULIE	(A)		\$0	\$0	\$13,800	\$0	\$0	\$13,800
	000-000-000			2025	\$0	\$0	\$13,800	\$0	\$0	\$13,800
		0			\$0/0.00	\$0/0.00	\$0/0.00	\$0/0.00	\$0/0.00	\$0/0.00
Legal	Section: 31; Twp: 161; Rng: 083; Block: ; Lot: 1; Deeded Acres: 16.290 LOT 1 LESS PTS DEEDED & R/W 31 161 83									
<b>30-0000-11179-000</b>		CARLSON TRUST, RONALD D	(A)		\$0	\$0	\$26,700	\$0	\$0	\$26,700
	000-000-000			2025	\$0	\$0	\$26,700	\$0	\$0	\$26,700
		0			\$0/0.00	\$0/0.00	\$0/0.00	\$0/0.00	\$0/0.00	\$0/0.00
Legal	Section: 31; Twp: 161; Rng: 083; Block: ; Lot: 3; Deeded Acres: 40.540 SE1/4NW1/4 & OUTLOT 3 OF NE1/4NW1/4 31 161 83									
<b>30-0000-11181-000</b>		BACE LLLP	(A)		\$0	\$0	\$113,900	\$0	\$0	\$113,900
	000-000-000			2025	\$0	\$0	\$114,000	\$0	\$0	\$114,000
		0			\$0/0.00	\$0/0.00	-\$100/-0.09	\$0/0.00	\$0/0.00	-\$100/-0.09

# Bottineau County Assessor

Parcel List A = Appraised, B = BofR, E = State Eq., X = Exempt

Thu, April 2, 2026 7:40 PM

Page 22

Pcl No.	Route #	Name/Address	A/B/E/X	Current Year	Land Pr Yr Res Land Diff/% Diff	Com Land Pr Yr Com Land	Farm Land	Cur Dwlg Prior Year Dwlg	Cur Impr Prior Year Impr	Cur Total Pr Yr Total Ttl Diff/% Diff
Legal Section: 31; Twp: 161; Rng: 083; Block: ; Lot: ; Deeded Acres: 156.000 SE1/4 LESS R/W 31 161 83										
<b>30-0000-11182-000</b>		MAYFIELD, DORATHEA J	(A)		\$0	\$0	\$114,700	\$0	\$0	\$114,700
	000-000-000			2025	\$0	\$0	\$114,900	\$0	\$0	\$114,900
		0			\$0/0.00	\$0/0.00	-\$200/-0.17	\$0/0.00	\$0/0.00	-\$200/-0.17
Legal Section: 31; Twp: 161; Rng: 083; Block: ; Lot: 3; Deeded Acres: 157.790 E1/2SW1/4 LOTS 3 & 4 LESS R/W 31 161 83										
<b>30-0000-11184-000</b>		WITTEMAN, BRADY & CARA	(A)		\$0	\$0	\$125,900	\$0	\$0	\$125,900
	000-000-000			2025	\$0	\$0	\$126,100	\$0	\$0	\$126,100
		0			\$0/0.00	\$0/0.00	-\$200/-0.16	\$0/0.00	\$0/0.00	-\$200/-0.16
Legal Section: 31; Twp: 161; Rng: 083; Block: ; Lot: ; Deeded Acres: 153.000 NE1/4 LESS R/W 31 161 83										
<b>30-0000-11185-000</b>		WITTEMAN REV TR, DR & DK	(A)		\$0	\$0	\$128,200	\$0	\$0	\$128,200
	000-000-000			2025	\$0	\$0	\$128,500	\$0	\$0	\$128,500
		0			\$0/0.00	\$0/0.00	-\$300/-0.23	\$0/0.00	\$0/0.00	-\$300/-0.23
Legal Section: 32; Twp: 161; Rng: 083; Block: ; Lot: ; Deeded Acres: 157.000 SW1/4 LESS R/W 32 161 83										
<b>30-0000-11186-000</b>		WITTEMAN REV TR, DR & DK	(A)		\$0	\$0	\$135,400	\$0	\$0	\$135,400
	000-000-000			2025	\$0	\$0	\$135,700	\$0	\$0	\$135,700
		0			\$0/0.00	\$0/0.00	-\$300/-0.22	\$0/0.00	\$0/0.00	-\$300/-0.22
Legal Section: 32; Twp: 161; Rng: 083; Block: ; Lot: ; Deeded Acres: 160.000 SE1/4 32 161 83										
<b>30-0000-11187-000</b>		WITTEMAN RV TR, DANIEL & DIANE	(A)		\$0	\$0	\$131,900	\$0	\$0	\$131,900
	000-000-000			2025	\$0	\$0	\$132,100	\$0	\$0	\$132,100
		0			\$0/0.00	\$0/0.00	-\$200/-0.15	\$0/0.00	\$0/0.00	-\$200/-0.15
Legal Section: 32; Twp: 161; Rng: 083; Block: ; Lot: ; Deeded Acres: 160.000 NW1/4 32 161 83										
<b>30-0000-11188-000</b>		WITTEMAN REV TR, DR & DK	(A)		\$0	\$0	\$127,300	\$0	\$0	\$127,300
	000-000-000			2025	\$0	\$0	\$127,500	\$0	\$0	\$127,500
		0			\$0/0.00	\$0/0.00	-\$200/-0.16	\$0/0.00	\$0/0.00	-\$200/-0.16
Legal Section: 32; Twp: 161; Rng: 083; Block: ; Lot: ; Deeded Acres: 160.000 NE1/4 32 161 83										

# Bottineau County Assessor

Parcel List A = Appraised, B = BofR, E = State Eq., X = Exempt

Thu, April 2, 2026 7:40 PM

Page 23

Pcl No.	Route #	Name/Address	A/B/E/X	Current Year	Land Pr Yr Res Land Diff/% Diff	Com Land Pr Yr Com Land	Farm Land	Cur Dwlg Prior Year Dwlg	Cur Impr Prior Year Impr	Cur Total Pr Yr Total Ttl Diff/% Diff
<b>30-0000-11189-000</b>		SCHOENBERG, SUSAN K	(A)		\$0	\$0	\$124,700	\$0	\$0	\$124,700
	000-000-000			2025	\$0	\$0	\$124,900	\$0	\$0	\$124,900
		0			\$0/0.00	\$0/0.00	-\$200/-0.16	\$0/0.00	\$0/0.00	-\$200/-0.16
Legal	Section: 33; Twp: 161; Rng: 083; Block: ; Lot: ; Deeded Acres: 160.000 SE1/4 33 161 83									
<b>30-0000-11190-000</b>		SCHOENBERG, TODD A & SUSAN K	(A)		\$0	\$0	\$126,200	\$0	\$0	\$126,200
	000-000-000			2025	\$0	\$0	\$126,400	\$0	\$0	\$126,400
		0			\$0/0.00	\$0/0.00	-\$200/-0.16	\$0/0.00	\$0/0.00	-\$200/-0.16
Legal	Section: 33; Twp: 161; Rng: 083; Block: ; Lot: ; Deeded Acres: 160.000 SW1/4 33 161 83									
<b>30-0000-11191-000</b>		SCHOENBERG, TODD A & SUSAN K	(A)		\$0	\$0	\$118,000	\$0	\$0	\$118,000
	000-000-000			2025	\$0	\$0	\$118,200	\$0	\$0	\$118,200
		0			\$0/0.00	\$0/0.00	-\$200/-0.17	\$0/0.00	\$0/0.00	-\$200/-0.17
Legal	Section: 33; Twp: 161; Rng: 083; Block: ; Lot: ; Deeded Acres: 160.000 NE1/4 33 161 83									
<b>30-0000-11192-000</b>		SCHOENBERG, TODD A & SUSAN K	(A)		\$0	\$0	\$127,800	\$0	\$0	\$127,800
	000-000-000			2025	\$0	\$0	\$128,000	\$0	\$0	\$128,000
		0			\$0/0.00	\$0/0.00	-\$200/-0.16	\$0/0.00	\$0/0.00	-\$200/-0.16
Legal	Section: 33; Twp: 161; Rng: 083; Block: ; Lot: ; Deeded Acres: 160.000 NW1/4 33 161 83									
<b>30-0000-11193-000</b>		ASHEIM, LYNN H & JANET L	(A)		\$0	\$0	\$24,400	\$0	\$0	\$24,400
	000-000-000			2025	\$0	\$0	\$24,500	\$0	\$0	\$24,500
		0			\$0/0.00	\$0/0.00	-\$100/-0.41	\$0/0.00	\$0/0.00	-\$100/-0.41
Legal	Section: 25; Twp: 161; Rng: 083; Block: ; Lot: ; Deeded Acres: 40.000 NE1/4NE1/4 25 161 83									
<b>30-0000-11194-000</b>		ADAMS LLLP, BRUCE C & CAROLYN	(A)		\$0	\$0	\$91,900	\$0	\$0	\$91,900
	000-000-000			2025	\$0	\$0	\$92,100	\$0	\$0	\$92,100
		0			\$0/0.00	\$0/0.00	-\$200/-0.22	\$0/0.00	\$0/0.00	-\$200/-0.22
Legal	Section: 25; Twp: 161; Rng: 083; Block: ; Lot: ; Deeded Acres: 118.880 N1/2SW1/4 NW1/4SE1/4 LESS R/W 25 161 83									
<b>30-0000-11196-000</b>		TRUWE FAMILY TRUST	(A)		\$0	\$0	\$127,300	\$0	\$0	\$127,300
	000-000-000			2025	\$0	\$0	\$127,500	\$0	\$0	\$127,500
		0			\$0/0.00	\$0/0.00	-\$200/-0.16	\$0/0.00	\$0/0.00	-\$200/-0.16

# Bottineau County Assessor

Parcel List A = Appraised, B = BofR, E = State Eq., X = Exempt

Thu, April 2, 2026 7:40 PM

Page 24

Pcl No.	Route #	Name/Address	A/B/E/X	Current Year	Land Pr Yr Res Land Diff/% Diff	Com Land Pr Yr Com Land	Farm Land	Cur Dwlg Prior Year Dwlg	Cur Impr Prior Year Impr	Cur Total Pr Yr Total Ttl Diff/% Diff
Legal Section: 25; Twp: 161; Rng: 083; Block: ; Lot: ; Deeded Acres: 157.790 NW1/4 LESS R/W 25 161 83										
<b>30-0000-11198-000</b>		TRUWE FAMILY TRUST	(A)		\$0	\$0	\$69,100	\$0	\$0	\$69,100
	000-000-000		2025	\$0	\$0	\$69,200	\$0	\$0	\$0	\$69,200
	0			\$0/0.00	\$0/0.00	-\$100/-0.14	\$0/0.00	\$0/0.00	\$0/0.00	-\$100/-0.14
Legal Section: 25; Twp: 161; Rng: 083; Block: ; Lot: ; Deeded Acres: 80.000 W1/2NE1/4 25 161 83										
<b>30-0000-11199-000</b>		WITTEMAN, BRADY & CARA	(A)		\$0	\$0	\$128,300	\$0	\$0	\$128,300
	000-000-000		2025	\$0	\$0	\$128,500	\$0	\$0	\$0	\$128,500
	0			\$0/0.00	\$0/0.00	-\$200/-0.16	\$0/0.00	\$0/0.00	\$0/0.00	-\$200/-0.16
Legal Section: 25; Twp: 161; Rng: 083; Block: ; Lot: ; Deeded Acres: 158.910 S1/2SE1/4 S1/2SW1/4 LESS R/W 25 161 83										
<b>30-0000-11201-000</b>		ADAMS LLLP, BRUCE C & CAROLYN	(A)		\$0	\$0	\$70,100	\$0	\$0	\$70,100
	000-000-000		2025	\$0	\$0	\$70,200	\$0	\$0	\$0	\$70,200
	0			\$0/0.00	\$0/0.00	-\$100/-0.14	\$0/0.00	\$0/0.00	\$0/0.00	-\$100/-0.14
Legal Section: 25; Twp: 161; Rng: 083; Block: ; Lot: ; Deeded Acres: 80.000 SE1/4NE1/4 NE1/4SE1/4 25 161 83										
<b>30-0000-11202-000</b>		LEE FAMILY TRUST, BRIAN & NETA	(A)		\$0	\$0	\$125,900	\$0	\$0	\$125,900
	000-000-000		2025	\$0	\$0	\$126,100	\$0	\$0	\$0	\$126,100
	0			\$0/0.00	\$0/0.00	-\$200/-0.16	\$0/0.00	\$0/0.00	\$0/0.00	-\$200/-0.16
Legal Section: 26; Twp: 161; Rng: 083; Block: ; Lot: ; Deeded Acres: 160.000 NW1/4 26 161 83										
<b>30-0000-11203-000</b>		ADAMS LLLP, BRUCE C & CAROLYN	(A)		\$0	\$0	\$126,700	\$0	\$0	\$126,700
	000-000-000		2025	\$0	\$0	\$126,900	\$0	\$0	\$0	\$126,900
	0			\$0/0.00	\$0/0.00	-\$200/-0.16	\$0/0.00	\$0/0.00	\$0/0.00	-\$200/-0.16
Legal Section: 26; Twp: 161; Rng: 083; Block: ; Lot: ; Deeded Acres: 157.790 SE1/4 LESS R/W 26 161 83										
<b>30-0000-11205-000</b>		ADAMS LLLP, BRUCE C & CAROLYN	(A)		\$0	\$0	\$129,200	\$0	\$0	\$129,200
	000-000-000		2025	\$0	\$0	\$129,400	\$0	\$0	\$0	\$129,400
	0			\$0/0.00	\$0/0.00	-\$200/-0.15	\$0/0.00	\$0/0.00	\$0/0.00	-\$200/-0.15
Legal Section: 26; Twp: 161; Rng: 083; Block: ; Lot: ; Deeded Acres: 160.000 SW1/4 26 161 83										

# Bottineau County Assessor

Parcel List A = Appraised, B = BofR, E = State Eq., X = Exempt

Thu, April 2, 2026 7:40 PM

Page 25

Pcl No.	Route #	Name/Address	A/B/E/X	Current Year	Land Pr Yr Res Land Diff/% Diff	Com Land Pr Yr Com Land	Farm Land	Cur Dwlg Prior Year Dwlg	Cur Impr Prior Year Impr	Cur Total Pr Yr Total Ttl Diff/% Diff
<b>30-0000-11206-000</b>		STEVENS, RODNEY L	(A)		\$0	\$0	\$127,200	\$0	\$0	\$127,200
	000-000-000			2025	\$0	\$0	\$127,400	\$0	\$0	\$127,400
		0			\$0/0.00	\$0/0.00	-\$200/-0.16	\$0/0.00	\$0/0.00	-\$200/-0.16
Legal	Section: 26; Twp: 161; Rng: 083; Block: ; Lot: ; Deeded Acres: 157.790 NE1/4 LESS RW 26 161 83									
<b>30-0000-11208-000</b>		ABERNATHEY FAMILY TRUST	(A)		\$0	\$0	\$129,200	\$0	\$0	\$129,200
	000-000-000			2025	\$0	\$0	\$129,500	\$0	\$0	\$129,500
		0			\$0/0.00	\$0/0.00	-\$300/-0.23	\$0/0.00	\$0/0.00	-\$300/-0.23
Legal	Section: 27; Twp: 161; Rng: 083; Block: ; Lot: ; Deeded Acres: 160.000 SE1/4 27 161 83									
<b>30-0000-11209-000</b>		WITTEMAN, BRADY	(A)		\$0	\$0	\$132,800	\$0	\$0	\$132,800
	000-000-000			2025	\$0	\$0	\$133,100	\$0	\$0	\$133,100
		0			\$0/0.00	\$0/0.00	-\$300/-0.23	\$0/0.00	\$0/0.00	-\$300/-0.23
Legal	Section: 27; Twp: 161; Rng: 083; Block: ; Lot: ; Deeded Acres: 160.000 NE1/4 27 161 83									
<b>30-0000-11210-000</b>		DUPPONG, CURTIS	(A)		\$0	\$0	\$132,000	\$0	\$0	\$132,000
	000-000-000			2025	\$0	\$0	\$132,200	\$0	\$0	\$132,200
		0			\$0/0.00	\$0/0.00	-\$200/-0.15	\$0/0.00	\$0/0.00	-\$200/-0.15
Legal	Section: 27; Twp: 161; Rng: 083; Block: ; Lot: ; Deeded Acres: 160.000 NW1/4 27 161 83									
<b>30-0000-11211-000</b>		DUPPONG, CURTIS	(A)		\$0	\$0	\$128,200	\$0	\$0	\$128,200
	000-000-000			2025	\$0	\$0	\$128,400	\$0	\$0	\$128,400
		0			\$0/0.00	\$0/0.00	-\$200/-0.16	\$0/0.00	\$0/0.00	-\$200/-0.16
Legal	Section: 27; Twp: 161; Rng: 083; Block: ; Lot: ; Deeded Acres: 160.000 SW1/4 27 161 83									
<b>30-0000-11212-000</b>		ABERNATHEY BROTHERS FARM PTSHP	(A)		\$0	\$0	\$119,200	\$0	\$0	\$119,200
	000-000-000			2025	\$0	\$0	\$119,400	\$0	\$0	\$119,400
		0			\$0/0.00	\$0/0.00	-\$200/-0.17	\$0/0.00	\$0/0.00	-\$200/-0.17
Legal	Section: 34; Twp: 161; Rng: 083; Block: ; Lot: ; Deeded Acres: 160.000 SW1/4 34 161 83									
<b>30-0000-11213-000</b>		ABERNATHEY FAMILY TRUST	(A)		\$0	\$0	\$124,800	\$0	\$0	\$124,800
	000-000-000			2025	\$0	\$0	\$125,000	\$0	\$0	\$125,000
		0			\$0/0.00	\$0/0.00	-\$200/-0.16	\$0/0.00	\$0/0.00	-\$200/-0.16

**Bottineau County Assessor**

**Parcel List** A = Appraised, B = BofR, E = State Eq., X = Exempt

Thu, April 2, 2026 7:40 PM

Page 26

Pcl No.	Route #	Name/Address	A/B/E/X	Current Year	Land Pr Yr Res Land Diff/% Diff	Com Land Pr Yr Com Land	Farm Land	Cur Dwlg Prior Year Dwlg	Cur Impr Prior Year Impr	Cur Total Pr Yr Total Ttl Diff/% Diff
Legal Section: 34; Twp: 161; Rng: 083; Block: ; Lot: ; Deeded Acres: 160.000 SE1/4 34 161 83										
<b>30-0000-11214-000</b>		ABERNATHEY BROTHERS FARM PTSHP (A)	(A)		\$0	\$0	\$125,900	\$0	\$0	\$125,900
	000-000-000		2025	\$0	\$0	\$126,100	\$0	\$0	\$0	\$126,100
	0			\$0/0.00	\$0/0.00	-\$200/-0.16	\$0/0.00	\$0/0.00	\$0/0.00	-\$200/-0.16
Legal Section: 34; Twp: 161; Rng: 083; Block: ; Lot: ; Deeded Acres: 160.000 NW1/4 34 161 83										
<b>30-0000-11215-000</b>		ABERNATHEY FAMILY TRUST (A)	(A)		\$0	\$0	\$124,700	\$0	\$0	\$124,700
	000-000-000		2025	\$0	\$0	\$124,900	\$0	\$0	\$0	\$124,900
	0			\$0/0.00	\$0/0.00	-\$200/-0.16	\$0/0.00	\$0/0.00	\$0/0.00	-\$200/-0.16
Legal Section: 34; Twp: 161; Rng: 083; Block: ; Lot: ; Deeded Acres: 160.000 NE1/4 34 161 83										
<b>30-0000-11216-000</b>		ABERNATHEY FAMILY TRUST (A)	(A)		\$0	\$0	\$126,300	\$0	\$0	\$126,300
	000-000-000		2025	\$0	\$0	\$126,500	\$0	\$0	\$0	\$126,500
	0			\$0/0.00	\$0/0.00	-\$200/-0.16	\$0/0.00	\$0/0.00	\$0/0.00	-\$200/-0.16
Legal Section: 35; Twp: 161; Rng: 083; Block: ; Lot: ; Deeded Acres: 157.790 NE1/4 LESS R/W 35 161 83										
<b>30-0000-11218-000</b>		ABERNATHEY FAMILY TRUST (A)	(A)		\$0	\$0	\$126,700	\$0	\$0	\$126,700
	000-000-000		2025	\$0	\$0	\$126,900	\$0	\$0	\$0	\$126,900
	0			\$0/0.00	\$0/0.00	-\$200/-0.16	\$0/0.00	\$0/0.00	\$0/0.00	-\$200/-0.16
Legal Section: 35; Twp: 161; Rng: 083; Block: ; Lot: ; Deeded Acres: 160.000 NW1/4 35 161 83										
<b>30-0000-11219-000</b>		ABERNATHEY FAMILY TRUST (A)	(A)		\$0	\$0	\$127,000	\$0	\$0	\$127,000
	000-000-000		2025	\$0	\$0	\$127,200	\$0	\$0	\$0	\$127,200
	0			\$0/0.00	\$0/0.00	-\$200/-0.16	\$0/0.00	\$0/0.00	\$0/0.00	-\$200/-0.16
Legal Section: 35; Twp: 161; Rng: 083; Block: ; Lot: ; Deeded Acres: 160.000 SW1/4 35 161 83										
<b>30-0000-11220-000</b>		ABERNATHEY, JAY & RHONDA (A)	(A)		\$0	\$0	\$122,300	\$0	\$0	\$122,300
	000-000-000		2025	\$0	\$0	\$122,500	\$0	\$0	\$0	\$122,500
	0			\$0/0.00	\$0/0.00	-\$200/-0.16	\$0/0.00	\$0/0.00	\$0/0.00	-\$200/-0.16
Legal Section: 35; Twp: 161; Rng: 083; Block: ; Lot: ; Deeded Acres: 158.330 SE1/4 LESS R/W 35 161 83										

# Bottineau County Assessor

Parcel List A = Appraised, B = BofR, E = State Eq., X = Exempt

Thu, April 2, 2026 7:40 PM

Page 27

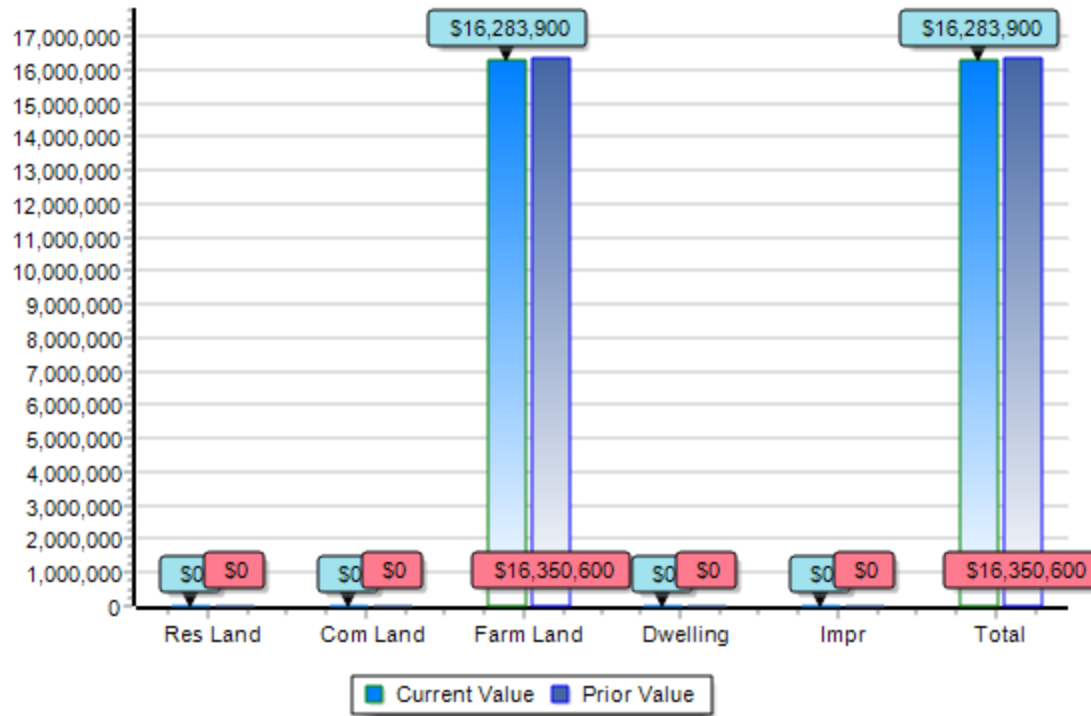
Pcl No.	Route #	Name/Address	A/B/E/X	Current Year	Land Pr Yr Res Land Diff/% Diff	Com Land Pr Yr Com Land	Farm Land	Cur Dwlg Prior Year Dwlg	Cur Impr Prior Year Impr	Cur Total Pr Yr Total Ttl Diff/% Diff
<b>30-0000-11222-000</b>		DUCHSHERER REV LIV TR, FLOYD & LU (A)	(A)		\$0	\$0	\$130,100	\$0	\$0	\$130,100
	000-000-000			2025	\$0	\$0	\$130,300	\$0	\$0	\$130,300
		0			\$0/0.00	\$0/0.00	-\$200/-0.15	\$0/0.00	\$0/0.00	-\$200/-0.15
Legal	Section: 36; Twp: 161; Rng: 083; Block: ; Lot: ; Deeded Acres: 160.000 SE1/4 36 161 83									
<b>30-0000-11223-000</b>		DUCHSHERER REV LIV TR, FLOYD & LU (A)	(A)		\$0	\$0	\$131,200	\$0	\$0	\$131,200
	000-000-000			2025	\$0	\$0	\$131,400	\$0	\$0	\$131,400
		0			\$0/0.00	\$0/0.00	-\$200/-0.15	\$0/0.00	\$0/0.00	-\$200/-0.15
Legal	Section: 36; Twp: 161; Rng: 083; Block: ; Lot: ; Deeded Acres: 160.000 NE1/4 36 161 83									
<b>30-0000-11224-000</b>		DUCHSHERER REV LIV TR, FLOYD & LU (A)	(A)		\$0	\$0	\$128,900	\$0	\$0	\$128,900
	000-000-000			2025	\$0	\$0	\$129,100	\$0	\$0	\$129,100
		0			\$0/0.00	\$0/0.00	-\$200/-0.15	\$0/0.00	\$0/0.00	-\$200/-0.15
Legal	Section: 36; Twp: 161; Rng: 083; Block: ; Lot: ; Deeded Acres: 157.790 NW1/4 LESS R/W 36 161 83									
<b>30-0000-11226-000</b>		DUCHSHERER REV LIV TR, FLOYD & LU (A)	(A)		\$0	\$0	\$116,300	\$0	\$0	\$116,300
	000-000-000			2025	\$0	\$0	\$116,400	\$0	\$0	\$116,400
		0			\$0/0.00	\$0/0.00	-\$100/-0.09	\$0/0.00	\$0/0.00	-\$100/-0.09
Legal	Section: 36; Twp: 161; Rng: 083; Block: ; Lot: ; Deeded Acres: 156.790 SW1/4 LESS R/W 36 161 83									
Report Total (173 Records)				Current Value	\$0	\$0	\$16,283,900	\$0	\$0	\$16,283,900
				2025 Prior Year Value	\$0	\$0	\$16,350,600	\$0	\$0	\$16,350,600
				Value Diff/% Diff	<b>\$0/0.00</b>	<b>\$0/0.00</b>	<b>-\$66,700/0.00</b>	<b>\$0/0.00</b>	<b>\$0/0.00</b>	<b>-\$66,700/-0.41</b>

# Bottineau County Assessor

Parcel List A = Appraised, B = BofR, E = State Eq., X = Exempt

Thu, April 2, 2026 7:40 PM

Page 28



Report Total (173 Records)

	Current Value	Prior Year Value	Value Diff/% Diff
Lnd	\$0	\$0	\$0/0.00
C Lnd	\$0	\$0	\$0/0.00
F Lnd	\$16,283,900	\$16,350,600	-\$66,700/0.00
Dwlg	\$0	\$0	\$0/0.00
Impr	\$0	\$0	\$0/0.00
<b>Total</b>	<b>\$16,283,900</b>	<b>\$16,350,600</b>	<b>-\$66,700/-0.41</b>



# Bottineau County Assessor

Parcel List A = Appraised, B = BofR, E = State Eq., X = Exempt

Thu, April 2, 2026 7:41 PM

Page 2

Pcl No.	Route #	Name/Address	A/B/E/X	Current Pr Yr Diff/% Diff	Land Res Land	Com Land Pr Yr Com Land	Farm Land	Cur Dwlg Prior Year Dwlg	Cur Impr Prior Year Impr	Cur Total Pr Yr Total Ttl Diff/% Diff
Legal Section: 17; Twp: 161; Rng: 083; Block: ; Lot: ; Deeded Acres: 0.000 SE1/4SE1/4NE1/4 17 161 83										
<b>30-0000-11095-050</b>		STRANDBERG, STEVEN	(A)	\$47,500		\$0	\$0	\$81,100	\$0	\$128,600
	000-000-000		2025	\$47,500		\$0	\$0	\$81,100	\$0	\$128,600
	0			\$0/0.00		\$0/0.00	\$0/0.00	\$0/0.00	\$0/0.00	\$0/0.00
Legal Section: 18; Twp: 161; Rng: 083; Block: ; Lot: ; Deeded Acres: 0.000 12.82 A OF GOV'T LOT 2 18 161 83										
<b>30-0000-11097-050</b>		FROSETH, T. THOMPSON & SHEA	(A)	\$52,100		\$0	\$0	\$289,400	\$0	\$341,500
	000-000-000		2025	\$52,100		\$0	\$0	\$289,400	\$0	\$341,500
	0			\$0/0.00		\$0/0.00	\$0/0.00	\$0/0.00	\$0/0.00	\$0/0.00
Legal Section: 18; Twp: 161; Rng: 083; Block: ; Lot: 4; Deeded Acres: 0.000 14.37 A OF LOT 4 18 161 83										
<b>30-0000-11099-050</b>		BOWERS, BLAKE & KELSEA	(A)	\$50,100		\$0	\$0	\$609,600	\$0	\$659,700
	000-000-000		2025	\$50,100		\$0	\$0	\$609,600	\$0	\$659,700
	0			\$0/0.00		\$0/0.00	\$0/0.00	\$0/0.00	\$0/0.00	\$0/0.00
Legal Section: 19; Twp: 161; Rng: 083; Block: ; Lot: ; Deeded Acres: 13.690 OUTLOT 6 OF NE1/4 19 161 83										
<b>30-0000-11118-050</b>		FELAND, JANTZ	(A)	\$60,100		\$0	\$0	\$182,700	\$0	\$242,800
	000-000-000		2025	\$18,000		\$0	\$10,300	\$182,700	\$0	\$211,000
	0			\$42,100/233.89		\$0/0.00	-\$10,300/-100.00	\$0/0.00	\$0/0.00	\$31,800/15.07
Legal Section: 20; Twp: 161; Rng: 083; Block: ; Lot: ; Deeded Acres: 17.060 OUTLOTS 1 & 2 OF NW1/4 20 161 83										
<b>30-0000-11118-075</b>		NEHRING, MASON	(A)	\$57,400		\$0	\$0	\$398,600	\$0	\$456,000
	000-000-000		2025	\$24,000		\$0	\$9,200	\$398,600	\$0	\$431,800
	0			\$33,400/139.17		\$0/0.00	-\$9,200/-100.00	\$0/0.00	\$0/0.00	\$24,200/5.60
Legal Section: 20; Twp: 161; Rng: 083; Block: ; Lot: ; Deeded Acres: 16.140 OUTLOTS 3 AND 4 OF NW1/4NW1/4 20 161 83										
<b>30-0000-11152-000</b>		MCGINNITY, MICHAEL A	(A)	\$50,200		\$0	\$0	\$61,400	\$0	\$111,600
	000-000-000		2025	\$18,000		\$0	\$9,500	\$65,300	\$0	\$92,800
	0			\$32,200/178.89		\$0/0.00	-\$9,500/-100.00	-\$3,900/-5.97	\$0/0.00	\$18,800/20.26
Legal Section: 24; Twp: 161; Rng: 083; Block: ; Lot: 1; Deeded Acres: 13.720 OUTLOT 1 OF NW1/4 24 161 83										

**Bottineau County Assessor**

**Parcel List** A = Appraised, B = BofR, E = State Eq., X = Exempt

Thu, April 2, 2026 7:41 PM

Page 3

Pcl No.	Route #	Name/Address	A/B/E/X	Current Year	Land Pr Yr Res	Com Land Pr Yr Com Land	Farm Land	Cur Dwlg Prior Year Dwlg	Cur Impr Prior Year Impr	Cur Total Pr Yr Total	Ttl Diff/% Diff
<b>30-0000-11173-000</b>		CARVER, JOHN	(A)		\$20,100	\$0	\$0	\$8,100	\$0	\$28,200	
	000-000-000			2025	\$20,100	\$0	\$0	\$8,100	\$0	\$28,200	
	0				\$0/0.00	\$0/0.00	\$0/0.00	\$0/0.00	\$0/0.00	\$0/0.00	
Legal	Section: 30; Twp: 161; Rng: 083; Block: ; Lot: 1; Deeded Acres: 3.690 OUTLOT 1 OF NW1/4 30 161 83										
<b>30-0000-11175-050</b>		HANSEN, DARIN J	(A)		\$46,100	\$0	\$0	\$207,100	\$0	\$253,200	
	000-000-000			2025	\$46,100	\$0	\$0	\$207,100	\$0	\$253,200	
	0				\$0/0.00	\$0/0.00	\$0/0.00	\$0/0.00	\$0/0.00	\$0/0.00	
Legal	Section: 31; Twp: 161; Rng: 083; Block: ; Lot: ; Deeded Acres: 0.000 OUTLOT A OF OUTLOT 1 OF NW1/4NW1/4 31 161 83										
<b>30-0000-11176-050</b>		FISHER, MATTHEW & JENNIFER A	(A)		\$20,600	\$0	\$0	\$202,200	\$0	\$222,800	
	000-000-000			2025	\$20,600	\$0	\$0	\$202,200	\$0	\$222,800	
	0				\$0/0.00	\$0/0.00	\$0/0.00	\$0/0.00	\$0/0.00	\$0/0.00	
Legal	Section: 31; Twp: 161; Rng: 083; Block: ; Lot: ; Deeded Acres: 0.000 LOT A OF OUTLOT 2 OF NW1/4 31 161 83										
<b>Report Total (16 Records)</b>				<b>Current Value</b>	<b>\$558,300</b>	<b>\$0</b>	<b>\$263,000</b>	<b>\$2,485,300</b>	<b>\$0</b>	<b>\$3,306,600</b>	
				<b>2025 Prior Year Value</b>	<b>\$432,300</b>	<b>\$0</b>	<b>\$299,700</b>	<b>\$2,660,300</b>	<b>\$0</b>	<b>\$3,392,300</b>	
				<b>Value Diff/% Diff</b>	<b>\$126,000/29.15</b>	<b>\$0/0.00</b>	<b>-\$36,700/0.00</b>	<b>-\$175,000/-6.58</b>	<b>\$0/0.00</b>	<b>-\$85,700/-2.53</b>	

# Bottineau County Assessor

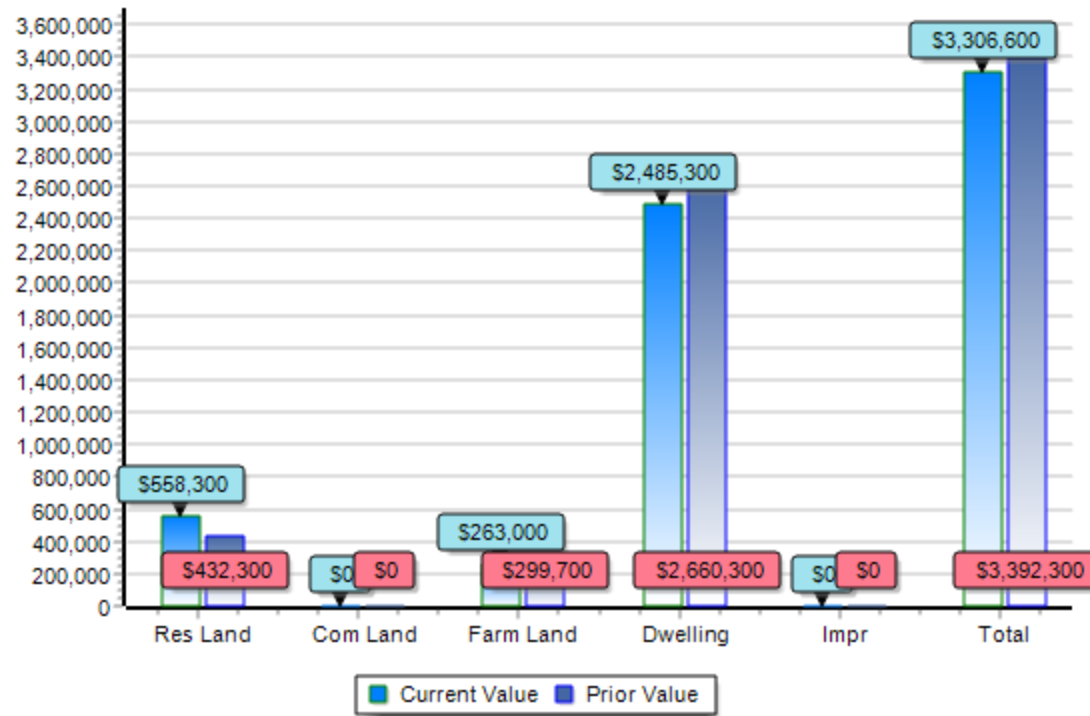
Parcel List

A = Appraised, B = BofR, E = State Eq., X = Exempt

Thu, April 2, 2026 7:41 PM

Page

4



Report Total (16 Records)

	Current Value	Prior Year Value	Value Diff/% Diff
Lnd	\$558,300	\$432,300	\$126,000/29.15
C Lnd	\$0	\$0	\$0/0.00
F Lnd	\$263,000	\$299,700	-\$36,700/12.24
Dwlg	\$2,485,300	\$2,660,300	-\$175,000/6.58
Impr	\$0	\$0	\$0/0.00
Total	\$3,306,600	\$3,392,300	-\$85,700/-2.53



# Bottineau County Assessor

**Parcel List**      A = Appraised, B = BofR, E = State Eq., X = Exempt

Thu, April 2, 2026 7:42 PM

Page **2**

Pcl No.	Route #	Name/Address	A/B/E/X	Current	Land	Com Land	Farm Land	Cur Dwlg	Cur Impr	Cur Total
			Year	Pr Yr Res	Land	Pr Yr Com Land		Prior Year Dwlg	Prior Year Impr	Pr Yr Total
				Diff/% Diff						Ttl Diff/% Diff

Legal Section: 31; Twp: 161; Rng: 083; Block: ; Lot: 2; Deeded Acres: 0.000  
 OUTLOT 2 LESS LOT A OF NW1/4 31 161 83

Report Total (7 Records)	Current Value	\$0	\$37,600	\$6,100	\$0	\$2,247,200	\$2,290,900
	2025 Prior Year Value	\$0	\$37,600	\$6,100	\$0	\$2,136,200	\$2,179,900
	Value Diff/% Diff	<b>\$0/0.00</b>	<b>\$0/0.00</b>	<b>\$0/0.00</b>	<b>\$0/0.00</b>	<b>\$111,000/5.20</b>	<b>\$111,000/5.09</b>

# Bottineau County Assessor

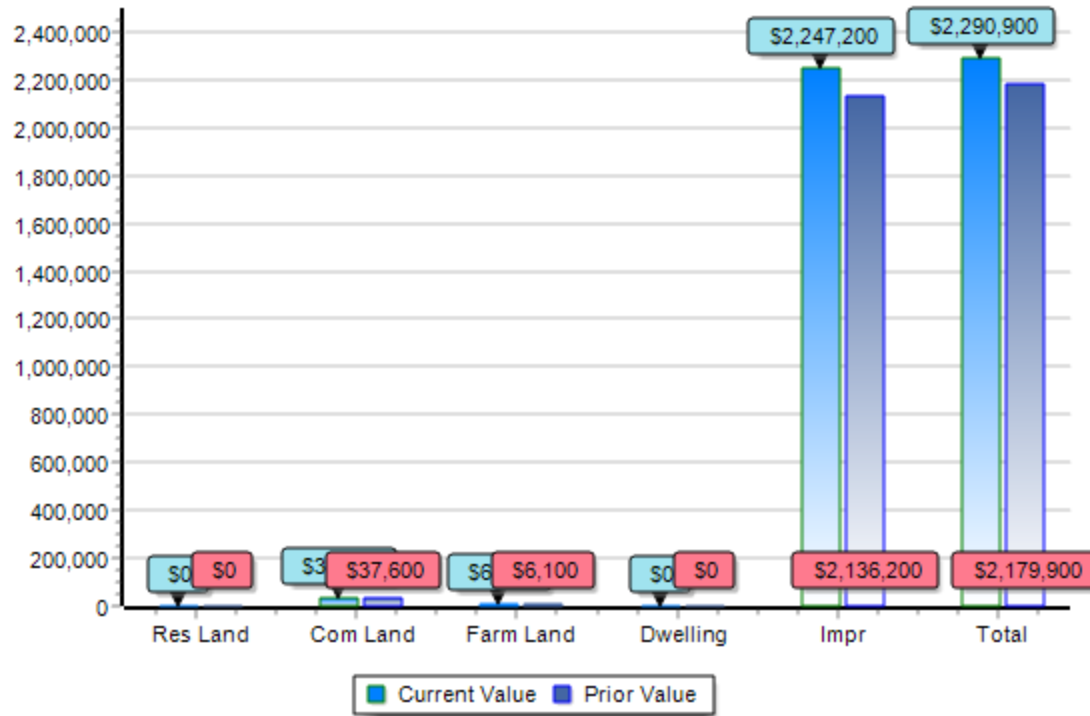
Parcel List

A = Appraised, B = BofR, E = State Eq., X = Exempt

Thu, April 2, 2026 7:42 PM

Page

3



Report Total (7 Records)

	Current Value	Prior Year Value	Value Diff/% Diff
Lnd	\$0	\$0	\$0/0.00
C Lnd	\$37,600	\$37,600	\$0/0.00
F Lnd	\$6,100	\$6,100	\$0/0.00
Dwlg	\$0	\$0	\$0/0.00
Impr	\$2,247,200	\$2,136,200	\$111,000/5.20
<b>Total</b>	<b>\$2,290,900</b>	<b>\$2,179,900</b>	<b>\$111,000/5.09</b>