

Bottineau County Assessor

Parcel List A = Appraised, B = BofR, E = State Eq., X = Exempt

Thu, April 2, 2026 3:12 PM

Page 2

Pcl No.	Route #	Name/Address	A/B/E/X	Current Pr Yr	Land Res Land	Com Land Pr Yr Com Land	Farm Land	Cur Dwlg Prior Year Dwlg	Cur Impr Prior Year Impr	Cur Total Pr Yr Total	Ttl Diff/% Diff
Legal Section: 00; Twp: 000; Rng: 000; Block: ; Lot: 5; Deeded Acres: 0.400 LOT 5											
52-0059-01423-000		KERSTEN DEVELOPMENT LLC	(A)		\$0	\$0	\$1,000	\$0	\$0	\$1,000	
	000-000-000		2025	\$0	\$0	\$1,000	\$0	\$0	\$0	\$1,000	
		0		\$0/0.00	\$0/0.00	\$0/0.00	\$0/0.00	\$0/0.00	\$0/0.00	\$0/0.00	
Legal Section: 00; Twp: 000; Rng: 000; Block: ; Lot: 6; Deeded Acres: 1.180 LOT 6											
52-0059-01424-000		KERSTEN DEVELOPMENT LLC	(A)		\$0	\$0	\$1,000	\$0	\$0	\$1,000	
	000-000-000		2025	\$0	\$0	\$1,000	\$0	\$0	\$0	\$1,000	
		0		\$0/0.00	\$0/0.00	\$0/0.00	\$0/0.00	\$0/0.00	\$0/0.00	\$0/0.00	
Legal Section: 00; Twp: 000; Rng: 000; Block: ; Lot: 7; Deeded Acres: 1.160 LOT 7											
52-0060-01425-000		LYLE, DAVID G & LISA R	(A)		\$0	\$0	\$300	\$0	\$0	\$300	
	000-000-000		2025	\$0	\$0	\$300	\$0	\$0	\$0	\$300	
		0		\$0/0.00	\$0/0.00	\$0/0.00	\$0/0.00	\$0/0.00	\$0/0.00	\$0/0.00	
Legal Section: 00; Twp: 000; Rng: 000; Block: ; Lot: 1; Deeded Acres: 0.360 LOT 1											
52-0060-01426-000		KERSTEN DEVELOPMENT LLC	(A)		\$0	\$0	\$300	\$0	\$0	\$300	
	000-000-000		2025	\$0	\$0	\$300	\$0	\$0	\$0	\$300	
		0		\$0/0.00	\$0/0.00	\$0/0.00	\$0/0.00	\$0/0.00	\$0/0.00	\$0/0.00	
Legal Section: 00; Twp: 000; Rng: 000; Block: ; Lot: 2; Deeded Acres: 0.360 LOT 2											
52-0060-01427-000		KERSTEN DEVELOPMENT LLC	(A)		\$0	\$0	\$300	\$0	\$0	\$300	
	000-000-000		2025	\$0	\$0	\$300	\$0	\$0	\$0	\$300	
		0		\$0/0.00	\$0/0.00	\$0/0.00	\$0/0.00	\$0/0.00	\$0/0.00	\$0/0.00	
Legal Section: 00; Twp: 000; Rng: 000; Block: ; Lot: 3; Deeded Acres: 0.360 LOT 3											
52-0060-01428-000		KERSTEN DEVELOPMENT LLC	(A)		\$0	\$0	\$300	\$0	\$0	\$300	
	000-000-000		2025	\$0	\$0	\$300	\$0	\$0	\$0	\$300	
		0		\$0/0.00	\$0/0.00	\$0/0.00	\$0/0.00	\$0/0.00	\$0/0.00	\$0/0.00	
Legal Section: 00; Twp: 000; Rng: 000; Block: ; Lot: 4; Deeded Acres: 0.360 LOT 4											

Bottineau County Assessor

Parcel List A = Appraised, B = BofR, E = State Eq., X = Exempt

Thu, April 2, 2026 3:12 PM

Page 4

Pcl No.	Route #	Name/Address	A/B/E/X	Current Year	Land Pr Yr Res	Com Land Pr Yr Com Land	Farm Land	Cur Dwlg Prior Year Dwlg	Cur Impr Prior Year Impr	Cur Total Pr Yr Total	Ttl Diff/% Diff
Legal Section: 00; Twp: 000; Rng: 000; Block: 2; Lot: 3; Deeded Acres: 0.350 LOT 3 BLK 2											
52-0062-01468-000		KERSTEN DEVELOPMENT LLC	(A)		\$0	\$0	\$200	\$0	\$0	\$200	
	000-000-000		2025	\$0	\$0	\$200	\$0	\$0	\$0	\$200	
	0			\$0/0.00	\$0/0.00	\$0/0.00	\$0/0.00	\$0/0.00	\$0/0.00	\$0/0.00	
Legal Section: 00; Twp: 000; Rng: 000; Block: 2; Lot: 4; Deeded Acres: 0.350 LOT 4 BLK 2											
52-0062-01469-000		KERSTEN DEVELOPMENT LLC	(A)		\$0	\$0	\$200	\$0	\$0	\$200	
	000-000-000		2025	\$0	\$0	\$200	\$0	\$0	\$0	\$200	
	0			\$0/0.00	\$0/0.00	\$0/0.00	\$0/0.00	\$0/0.00	\$0/0.00	\$0/0.00	
Legal Section: 00; Twp: 000; Rng: 000; Block: 2; Lot: 5; Deeded Acres: 0.350 LOT 5 BKL 2											
52-0062-01470-000		KERSTEN DEVELOPMENT LLC	(A)		\$0	\$0	\$200	\$0	\$0	\$200	
	000-000-000		2025	\$0	\$0	\$200	\$0	\$0	\$0	\$200	
	0			\$0/0.00	\$0/0.00	\$0/0.00	\$0/0.00	\$0/0.00	\$0/0.00	\$0/0.00	
Legal Section: 00; Twp: 000; Rng: 000; Block: 3; Lot: 1; Deeded Acres: 0.400 LOT 1 BLK 3											
52-0062-01471-000		KERSTEN DEVELOPMENT LLC	(A)		\$0	\$0	\$200	\$0	\$0	\$200	
	000-000-000		2025	\$0	\$0	\$200	\$0	\$0	\$0	\$200	
	0			\$0/0.00	\$0/0.00	\$0/0.00	\$0/0.00	\$0/0.00	\$0/0.00	\$0/0.00	
Legal Section: 00; Twp: 000; Rng: 000; Block: 3; Lot: 2; Deeded Acres: 0.400 LOT 2 BLK 3											
52-0062-01472-000		KERSTEN DEVELOPMENT LLC	(A)		\$0	\$0	\$200	\$0	\$0	\$200	
	000-000-000		2025	\$0	\$0	\$200	\$0	\$0	\$0	\$200	
	0			\$0/0.00	\$0/0.00	\$0/0.00	\$0/0.00	\$0/0.00	\$0/0.00	\$0/0.00	
Legal Section: 00; Twp: 000; Rng: 000; Block: 3; Lot: 3; Deeded Acres: 0.400 LOT 3 BLK 3											
52-0062-01473-000		KERSTEN DEVELOPMENT LLC	(A)		\$0	\$0	\$200	\$0	\$0	\$200	
	000-000-000		2025	\$0	\$0	\$200	\$0	\$0	\$0	\$200	
	0			\$0/0.00	\$0/0.00	\$0/0.00	\$0/0.00	\$0/0.00	\$0/0.00	\$0/0.00	
Legal Section: 00; Twp: 000; Rng: 000; Block: 3; Lot: 4; Deeded Acres: 0.400 LOT 4 BLK 3											

Bottineau County Assessor

Parcel List A = Appraised, B = BofR, E = State Eq., X = Exempt

Thu, April 2, 2026 3:12 PM

Page 6

Pcl No.	Route #	Name/Address	A/B/E/X	Current Year	Land Pr Yr Res Diff/% Diff	Com Land Pr Yr Com Land	Farm Land	Cur Dwlg Prior Year Dwlg	Cur Impr Prior Year Impr	Cur Total Pr Yr Total Ttl Diff/% Diff
Legal Section: 00; Twp: 000; Rng: 000; Block: 3; Lot: 11; Deeded Acres: 0.400 LOT 11 BLK 3										
52-0062-01481-000		KERSTEN DEVELOPMENT LLC	(A)		\$0	\$0	\$200	\$0	\$0	\$200
	000-000-000			2025	\$0	\$0	\$200	\$0	\$0	\$200
		0			\$0/0.00	\$0/0.00	\$0/0.00	\$0/0.00	\$0/0.00	\$0/0.00
Legal Section: 00; Twp: 000; Rng: 000; Block: 3; Lot: 12; Deeded Acres: 0.400 LOT 12 BLK 3										
52-0062-01482-000		KERSTEN DEVELOPMENT LLC	(A)		\$0	\$0	\$200	\$0	\$0	\$200
	000-000-000			2025	\$0	\$0	\$200	\$0	\$0	\$200
		0			\$0/0.00	\$0/0.00	\$0/0.00	\$0/0.00	\$0/0.00	\$0/0.00
Legal Section: 00; Twp: 000; Rng: 000; Block: 3; Lot: 13; Deeded Acres: 0.400 LOT 13 BLK 3										
52-0062-01483-000		KERSTEN DEVELOPMENT LLC	(A)		\$0	\$0	\$200	\$0	\$0	\$200
	000-000-000			2025	\$0	\$0	\$200	\$0	\$0	\$200
		0			\$0/0.00	\$0/0.00	\$0/0.00	\$0/0.00	\$0/0.00	\$0/0.00
Legal Section: 00; Twp: 000; Rng: 000; Block: 3; Lot: 14; Deeded Acres: 0.400 LOT 14 BLK 3										
52-0062-01484-000		KERSTEN DEVELOPMENT LLC	(A)		\$0	\$0	\$400	\$0	\$0	\$400
	000-000-000			2025	\$0	\$0	\$400	\$0	\$0	\$400
		0			\$0/0.00	\$0/0.00	\$0/0.00	\$0/0.00	\$0/0.00	\$0/0.00
Legal Section: 00; Twp: 000; Rng: 000; Block: 3; Lot: 15; Deeded Acres: 0.600 LOT 15 BLK 3										
52-0062-01485-000		KERSTEN DEVELOPMENT LLC	(A)		\$0	\$0	\$400	\$0	\$0	\$400
	000-000-000			2025	\$0	\$0	\$400	\$0	\$0	\$400
		0			\$0/0.00	\$0/0.00	\$0/0.00	\$0/0.00	\$0/0.00	\$0/0.00
Legal Section: 00; Twp: 000; Rng: 000; Block: 3; Lot: 16; Deeded Acres: 0.600 LOT 16 BLK 3										
52-0062-01486-000		KERSTEN DEVELOPMENT LLC	(A)		\$0	\$0	\$400	\$0	\$0	\$400
	000-000-000			2025	\$0	\$0	\$400	\$0	\$0	\$400
		0			\$0/0.00	\$0/0.00	\$0/0.00	\$0/0.00	\$0/0.00	\$0/0.00
Legal Section: 00; Twp: 000; Rng: 000; Block: 4; Lot: 1; Deeded Acres: 0.700 LOT 1 BLK 4										

Bottineau County Assessor

Parcel List A = Appraised, B = BofR, E = State Eq., X = Exempt

Thu, April 2, 2026 3:12 PM

Parcel No.	Route #	Name/Address	A/B/E/X	Current Year	Land Res	Com Land	Farm Land	Cur Dwlg	Cur Impr	Cur Total
				Pr Yr	Pr Yr	Pr Yr		Prior Year Dwlg	Prior Year Impr	Pr Yr Total
				Diff/%	Diff/%	Diff/%				Ttl Diff/%
Legal Section: 00; Twp: 000; Rng: 000; Block: 4; Lot: 8; Deeded Acres: 0.300 LOT 8 BLK 4										
52-0062-01494-000		KERSTEN DEVELOPMENT LLC	(A)		\$0	\$0	\$200	\$0	\$0	\$200
	000-000-000			2025	\$0	\$0	\$200	\$0	\$0	\$200
		0			\$0/0.00	\$0/0.00	\$0/0.00	\$0/0.00	\$0/0.00	\$0/0.00
Legal Section: 00; Twp: 000; Rng: 000; Block: 4; Lot: 9; Deeded Acres: 0.300 LOT 9 BLK 4										
52-0062-01495-000		KERSTEN DEVELOPMENT LLC	(A)		\$0	\$0	\$200	\$0	\$0	\$200
	000-000-000			2025	\$0	\$0	\$200	\$0	\$0	\$200
		0			\$0/0.00	\$0/0.00	\$0/0.00	\$0/0.00	\$0/0.00	\$0/0.00
Legal Section: 00; Twp: 000; Rng: 000; Block: 4; Lot: 10; Deeded Acres: 0.300 LOT 10 BLK 4										
52-0062-01496-000		KERSTEN DEVELOPMENT LLC	(A)		\$0	\$0	\$200	\$0	\$0	\$200
	000-000-000			2025	\$0	\$0	\$200	\$0	\$0	\$200
		0			\$0/0.00	\$0/0.00	\$0/0.00	\$0/0.00	\$0/0.00	\$0/0.00
Legal Section: 00; Twp: 000; Rng: 000; Block: 4; Lot: 11; Deeded Acres: 0.300 LOT 11 BLK 4										
52-0062-01497-000		KERSTEN DEVELOPMENT LLC	(A)		\$0	\$0	\$200	\$0	\$0	\$200
	000-000-000			2025	\$0	\$0	\$200	\$0	\$0	\$200
		0			\$0/0.00	\$0/0.00	\$0/0.00	\$0/0.00	\$0/0.00	\$0/0.00
Legal Section: 00; Twp: 000; Rng: 000; Block: 4; Lot: 12; Deeded Acres: 0.300 LOT 12 BLK 4										
52-0062-01498-000		KERSTEN DEVELOPMENT LLC	(A)		\$0	\$0	\$200	\$0	\$0	\$200
	000-000-000			2025	\$0	\$0	\$200	\$0	\$0	\$200
		0			\$0/0.00	\$0/0.00	\$0/0.00	\$0/0.00	\$0/0.00	\$0/0.00
Legal Section: 00; Twp: 000; Rng: 000; Block: 4; Lot: 13; Deeded Acres: 0.300 LOT 13 BLK 4										
52-0062-01499-000		KERSTEN DEVELOPMENT LLC	(A)		\$0	\$0	\$200	\$0	\$0	\$200
	000-000-000			2025	\$0	\$0	\$200	\$0	\$0	\$200
		0			\$0/0.00	\$0/0.00	\$0/0.00	\$0/0.00	\$0/0.00	\$0/0.00
Legal Section: 00; Twp: 000; Rng: 000; Block: 4; Lot: 14; Deeded Acres: 0.300 LOT 14 BLK 4										

Bottineau County Assessor

Parcel List A = Appraised, B = BofR, E = State Eq., X = Exempt

Thu, April 2, 2026 3:12 PM

Page 10

Pcl No.	Route #	Name/Address	A/B/E/X	Current Year	Land Pr Yr Res	Com Land Pr Yr Com Land	Farm Land	Cur Dwlg Prior Year Dwlg	Cur Impr Prior Year Impr	Cur Total Pr Yr Total	Ttl Diff/% Diff
Legal Section: 00; Twp: 000; Rng: 000; Block: 4; Lot: 21; Deeded Acres: 0.300 LOT 21 BLK 4											
52-0062-01507-000		KERSTEN DEVELOPMENT LLC	(A)		\$0	\$0	\$200	\$0	\$0	\$200	
	000-000-000		2025	\$0	\$0	\$200	\$0	\$0	\$0	\$200	
	0			\$0/0.00	\$0/0.00	\$0/0.00	\$0/0.00	\$0/0.00	\$0/0.00	\$0/0.00	
Legal Section: 00; Twp: 000; Rng: 000; Block: 4; Lot: 22; Deeded Acres: 0.300 LOT 22 BLK 4											
52-0062-01508-000		KERSTEN DEVELOPMENT LLC	(A)		\$0	\$0	\$200	\$0	\$0	\$200	
	000-000-000		2025	\$0	\$0	\$200	\$0	\$0	\$0	\$200	
	0			\$0/0.00	\$0/0.00	\$0/0.00	\$0/0.00	\$0/0.00	\$0/0.00	\$0/0.00	
Legal Section: 00; Twp: 000; Rng: 000; Block: 4; Lot: 23; Deeded Acres: 0.300 LOT 23 BLK 4											
52-0062-01509-000		KERSTEN DEVELOPMENT LLC	(A)		\$0	\$0	\$400	\$0	\$0	\$400	
	000-000-000		2025	\$0	\$0	\$400	\$0	\$0	\$0	\$400	
	0			\$0/0.00	\$0/0.00	\$0/0.00	\$0/0.00	\$0/0.00	\$0/0.00	\$0/0.00	
Legal Section: 00; Twp: 000; Rng: 000; Block: 4; Lot: 24; Deeded Acres: 0.600 LOT 24 BLK 4											
52-0062-01510-000		KERSTEN DEVELOPMENT LLC	(A)		\$0	\$0	\$400	\$0	\$0	\$400	
	000-000-000		2025	\$0	\$0	\$400	\$0	\$0	\$0	\$400	
	0			\$0/0.00	\$0/0.00	\$0/0.00	\$0/0.00	\$0/0.00	\$0/0.00	\$0/0.00	
Legal Section: 00; Twp: 000; Rng: 000; Block: 4; Lot: 25; Deeded Acres: 0.700 LOT 25 BLK 4											
52-0062-01511-000		KERSTEN DEVELOPMENT LLC	(A)		\$0	\$0	\$500	\$0	\$0	\$500	
	000-000-000		2025	\$0	\$0	\$500	\$0	\$0	\$0	\$500	
	0			\$0/0.00	\$0/0.00	\$0/0.00	\$0/0.00	\$0/0.00	\$0/0.00	\$0/0.00	
Legal Section: 00; Twp: 000; Rng: 000; Block: 4; Lot: 26; Deeded Acres: 0.900 LOT 26 BLK 4											
52-0062-01512-000		KERSTEN DEVELOPMENT LLC	(A)		\$0	\$0	\$500	\$0	\$0	\$500	
	000-000-000		2025	\$0	\$0	\$500	\$0	\$0	\$0	\$500	
	0			\$0/0.00	\$0/0.00	\$0/0.00	\$0/0.00	\$0/0.00	\$0/0.00	\$0/0.00	
Legal Section: 00; Twp: 000; Rng: 000; Block: 4; Lot: 27; Deeded Acres: 0.900 LOT 27 BLK 4											

Bottineau County Assessor

Parcel List A = Appraised, B = BofR, E = State Eq., X = Exempt

Thu, April 2, 2026 3:12 PM

Page 11

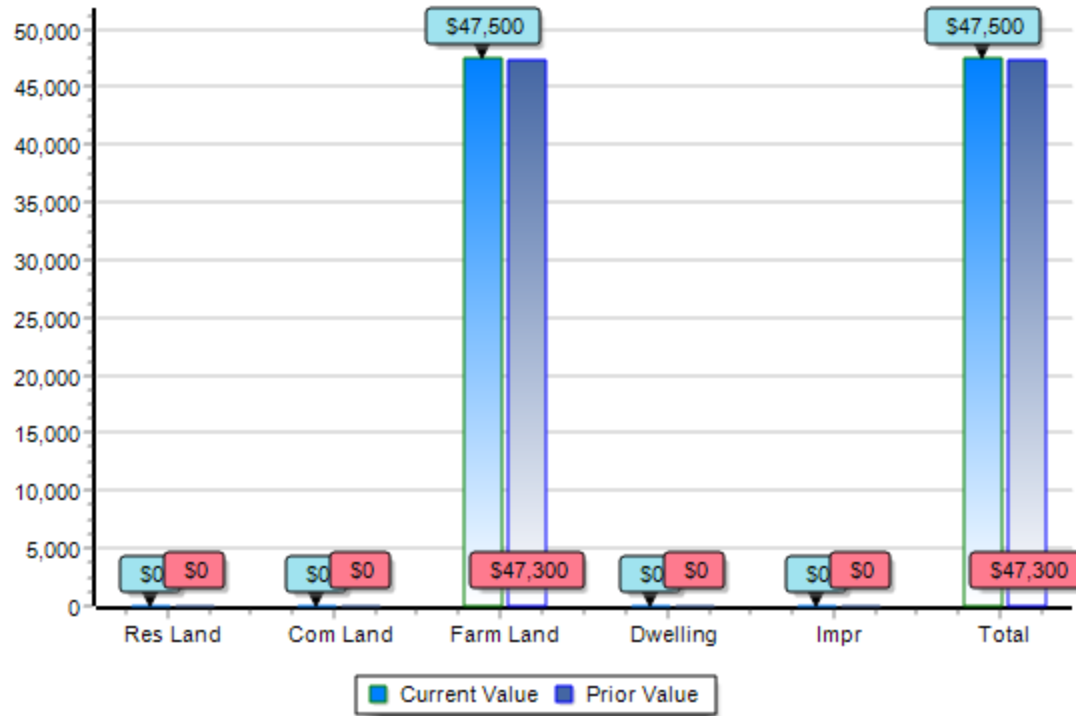
Pcl No.	Route #	Name/Address	A/B/E/X	Current Year	Land Pr Yr Res Land Diff/% Diff	Com Land Pr Yr Com Land	Farm Land	Cur Dwlg Prior Year Dwlg	Cur Impr Prior Year Impr	Cur Total Pr Yr Total Ttl Diff/% Diff	
52-0062-01513-000		KERSTEN DEVELOPMENT LLC	(A)		\$0	\$0	\$500	\$0	\$0	\$500	
	000-000-000			2025	\$0	\$0	\$500	\$0	\$0	\$500	
	0				\$0/0.00	\$0/0.00	\$0/0.00	\$0/0.00	\$0/0.00	\$0/0.00	
Legal	Section: 00; Twp: 000; Rng: 000; Block: 4; Lot: 28; Deeded Acres: 0.900 LOT 28 BLK 4										
52-0062-01514-000		KERSTEN DEVELOPMENT LLC	(A)		\$0	\$0	\$500	\$0	\$0	\$500	
	000-000-000			2025	\$0	\$0	\$500	\$0	\$0	\$500	
	0				\$0/0.00	\$0/0.00	\$0/0.00	\$0/0.00	\$0/0.00	\$0/0.00	
Legal	Section: 00; Twp: 000; Rng: 000; Block: 4; Lot: 29; Deeded Acres: 0.900 LOT 29 BLK 4										
52-0062-01515-000		KERSTEN DEVELOPMENT LLC	(A)		\$0	\$0	\$500	\$0	\$0	\$500	
	000-000-000			2025	\$0	\$0	\$500	\$0	\$0	\$500	
	0				\$0/0.00	\$0/0.00	\$0/0.00	\$0/0.00	\$0/0.00	\$0/0.00	
Legal	Section: 00; Twp: 000; Rng: 000; Block: 4; Lot: 30; Deeded Acres: 0.900 LOT 30 BLK 4										
52-0062-01516-000		KERSTEN DEVELOPMENT LLC	(A)		\$0	\$0	\$500	\$0	\$0	\$500	
	000-000-000			2025	\$0	\$0	\$500	\$0	\$0	\$500	
	0				\$0/0.00	\$0/0.00	\$0/0.00	\$0/0.00	\$0/0.00	\$0/0.00	
Legal	Section: 00; Twp: 000; Rng: 000; Block: 4; Lot: 31; Deeded Acres: 0.900 LOT 31 BLK 4										
52-0062-01517-000		KERSTEN DEVELOPMENT LLC	(A)		\$0	\$0	\$3,900	\$0	\$0	\$3,900	
	000-000-000			2025	\$0	\$0	\$3,900	\$0	\$0	\$3,900	
	0				\$0/0.00	\$0/0.00	\$0/0.00	\$0/0.00	\$0/0.00	\$0/0.00	
Legal	Section: 00; Twp: 000; Rng: 000; Block: 5; Lot: ; Deeded Acres: 6.550 BLOCK 5										
Report Total (70 Records)					Current Value	\$0	\$0	\$47,500	\$0	\$0	\$47,500
					2025 Prior Year Value	\$0	\$0	\$47,300	\$0	\$0	\$47,300
					Value Diff/% Diff	\$0/0.00	\$0/0.00	\$200/0.00	\$0/0.00	\$0/0.00	\$200/0.42

Bottineau County Assessor

Parcel List A = Appraised, B = BofR, E = State Eq., X = Exempt

Thu, April 2, 2026 3:12 PM

Page 12



Report Total (70 Records)

	Current Value	Prior Year Value	Value Diff/% Diff
Lnd	\$0	\$0	\$0/0.00
C Lnd	\$0	\$0	\$0/0.00
F Lnd	\$47,500	\$47,300	\$200/0.00
Dwlg	\$0	\$0	\$0/0.00
Impr	\$0	\$0	\$0/0.00
Total	\$47,500	\$47,300	\$200/0.42

Bottineau County Assessor

Parcel List A = Appraised, B = BofR, E = State Eq., X = Exempt

Thu, April 2, 2026 3:10 PM

Page 1

Pcl No.	Route #	Name/Address	A/B/E/X	Current	Land	Com Land	Farm Land	Cur Dwlg	Cur Impr	Cur Total
BOTTINEAU CITY RESIDENTIAL			Year	Pr Yr Res	Land	Pr Yr Com Land		Prior Year Dwlg	Prior Year Impr	Pr Yr Total
				Diff/%	Diff					Ttl Diff/%
52-0000-00117-000		BOUCHER, BEVERLY C	(A)		\$54,600	\$0	\$0	\$180,200	\$0	\$234,800
	005-005-010		2025		\$24,600	\$0	\$0	\$180,200	\$0	\$204,800
	0				\$30,000/121.95	\$0/0.00	\$0/0.00	\$0/0.00	\$0/0.00	\$30,000/14.65
Legal	Section: 00; Twp: 000; Rng: 000; Block: 5; Lot: 1-4; Deeded Acres: 0.000 LOTS 1-4 BLK 5									
52-0000-00119-000		SUCHAN, ALAN	(A)		\$26,000	\$0	\$0	\$15,500	\$0	\$41,500
	005-005-10F		2025		\$11,700	\$0	\$0	\$15,500	\$0	\$27,200
	0				\$14,300/122.22	\$0/0.00	\$0/0.00	\$0/0.00	\$0/0.00	\$14,300/52.57
Legal	Section: 00; Twp: 000; Rng: 000; Block: 5; Lot: 5-6; Deeded Acres: 0.000 LOTS 5-6 BLK 5									
52-0000-00120-000		ELLINGSON, SHEENA M	(A)		\$26,000	\$0	\$0	\$64,000	\$0	\$90,000
	005-005-090		2025		\$11,700	\$0	\$0	\$64,000	\$0	\$75,700
	0				\$14,300/122.22	\$0/0.00	\$0/0.00	\$0/0.00	\$0/0.00	\$14,300/18.89
Legal	Section: 00; Twp: 000; Rng: 000; Block: 5; Lot: 7-8; Deeded Acres: 0.000 LOTS 7-8 BLK 5									
52-0000-00122-000		MYERS, KRISTY HELLAND & KARI	(A)		\$44,700	\$0	\$0	\$151,000	\$0	\$195,700
	005-005-080		2025		\$20,100	\$0	\$0	\$151,000	\$0	\$171,100
	0				\$24,600/122.39	\$0/0.00	\$0/0.00	\$0/0.00	\$0/0.00	\$24,600/14.38
Legal	Section: 00; Twp: 000; Rng: 000; Block: 5; Lot: 11; Deeded Acres: 0.000 LOTS 11 & 12 LESS W 64' & ALL LOTS 9 & 10 BLK 5									
52-0000-00123-000		BROSS, JOSEPH & MCKENZIE	(A)		\$18,600	\$0	\$0	\$87,900	\$0	\$106,500
	005-005-070		2025		\$8,400	\$0	\$0	\$87,900	\$0	\$96,300
	0				\$10,200/121.43	\$0/0.00	\$0/0.00	\$0/0.00	\$0/0.00	\$10,200/10.59
Legal	Section: 00; Twp: 000; Rng: 000; Block: 5; Lot: 11-12; Deeded Acres: 0.000 W 64' OF LOTS 11-12 BLK 5									
52-0000-00124-000		HOLISKY, LINDA	(A)		\$26,000	\$0	\$0	\$56,100	\$0	\$82,100
	005-005-060		2025		\$11,700	\$0	\$0	\$56,100	\$0	\$67,800
	0				\$14,300/122.22	\$0/0.00	\$0/0.00	\$0/0.00	\$0/0.00	\$14,300/21.09
Legal	Section: 00; Twp: 000; Rng: 000; Block: 5; Lot: 13-14; Deeded Acres: 0.000 LOTS 13-14 BLK 5									
52-0000-00125-000		CHRISTENSEN, TARA L	(A)		\$52,000	\$0	\$0	\$71,400	\$0	\$123,400
	005-005-050		2025		\$23,400	\$0	\$0	\$71,400	\$0	\$94,800
	0				\$28,600/122.22	\$0/0.00	\$0/0.00	\$0/0.00	\$0/0.00	\$28,600/30.17

Bottineau County Assessor

Parcel List A = Appraised, B = BofR, E = State Eq., X = Exempt

Thu, April 2, 2026 3:10 PM

Page 2

Pcl No.	Route #	Name/Address	A/B/E/X	Current Year	Land Pr Yr Res Land Diff/% Diff	Com Land Pr Yr Com Land	Farm Land	Cur Dwlg Prior Year Dwlg	Cur Impr Prior Year Impr	Cur Total Pr Yr Total Ttl Diff/% Diff
Legal Section: 00; Twp: 000; Rng: 000; Block: 5; Lot: 15-18; Deeded Acres: 0.000 LOTS 15-18 BLK 5										
52-0000-00127-000		CHARNHOLM TRS, WILLIAM & BETTY	(A)		\$26,000	\$0	\$0	\$35,100	\$0	\$61,100
	005-005-040			2025	\$11,700	\$0	\$0	\$35,100	\$0	\$46,800
	0				\$14,300/122.22	\$0/0.00	\$0/0.00	\$0/0.00	\$0/0.00	\$14,300/30.56
Legal Section: 00; Twp: 000; Rng: 000; Block: 5; Lot: 19-20; Deeded Acres: 0.000 LOTS 19-20 BLK 5										
52-0000-00128-000		PASICZNYK ETAL, DIXIE	(A)		\$26,000	\$0	\$0	\$40,700	\$0	\$66,700
	005-005-030			2025	\$11,700	\$0	\$0	\$40,700	\$0	\$52,400
	0				\$14,300/122.22	\$0/0.00	\$0/0.00	\$0/0.00	\$0/0.00	\$14,300/27.29
Legal Section: 00; Twp: 000; Rng: 000; Block: 5; Lot: 21-22; Deeded Acres: 0.000 LOTS 21-22 BLK 5										
52-0000-00130-000		HAMNES, SETH	(A)		\$19,600	\$0	\$0	\$105,100	\$0	\$124,700
	005-005-020			2025	\$8,800	\$0	\$0	\$105,100	\$0	\$113,900
	0				\$10,800/122.73	\$0/0.00	\$0/0.00	\$0/0.00	\$0/0.00	\$10,800/9.48
Legal Section: 00; Twp: 000; Rng: 000; Block: 5; Lot: 23-24; Deeded Acres: 0.000 E1/2 LOTS 23-24 BLK 5										
52-0000-00137-000		FULSEBAKKE, JOHN & KEITH	(A)		\$25,500	\$0	\$0	\$24,600	\$0	\$50,100
	006-001-020			2025	\$11,500	\$0	\$0	\$24,600	\$0	\$36,100
	0				\$14,000/121.74	\$0/0.00	\$0/0.00	\$0/0.00	\$0/0.00	\$14,000/38.78
Legal Section: 00; Twp: 000; Rng: 000; Block: 6; Lot: 21-22; Deeded Acres: 0.000 LOTS 21-22 BLK 6										
52-0000-00138-000		BOPPRE, JEFF H & SHANNON	(A)		\$25,500	\$0	\$0	\$58,100	\$0	\$83,600
	006-001-01B			2025	\$11,500	\$0	\$0	\$58,100	\$0	\$69,600
	0				\$14,000/121.74	\$0/0.00	\$0/0.00	\$0/0.00	\$0/0.00	\$14,000/20.11
Legal Section: 00; Twp: 000; Rng: 000; Block: 6; Lot: 23-24; Deeded Acres: 0.000 LOTS 23-24 BLK 6										
52-0000-00145-000		CHISHOLM, JAMES C & TRACY L	(A)		\$51,000	\$0	\$0	\$289,000	\$0	\$340,000
	006-001-070			2025	\$23,000	\$0	\$0	\$335,800	\$0	\$358,800
	0				\$28,000/121.74	\$0/0.00	\$0/0.00	(\$46,800)/-13.94	\$0/0.00	(\$18,800)/-5.24
Legal Section: 00; Twp: 000; Rng: 000; Block: 8; Lot: 13; Deeded Acres: 0.000 LOTS 13 THRU 16 BLK 8										

Bottineau County Assessor

Parcel List A = Appraised, B = BofR, E = State Eq., X = Exempt

Thu, April 2, 2026 3:10 PM

Page 3

Pcl No.	Route #	Name/Address	A/B/E/X	Current Year	Land Pr Yr Res Land Diff/% Diff	Com Land Pr Yr Com Land	Farm Land	Cur Dwlg Prior Year Dwlg	Cur Impr Prior Year Impr	Cur Total Pr Yr Total Ttl Diff/% Diff
52-0000-00146-000		LERVIK, RYAN J	(A)		\$51,000	\$0	\$0	\$58,500	\$0	\$109,500
	006-001-060			2025	\$23,000	\$0	\$0	\$58,500	\$0	\$81,500
	0				\$28,000/121.74	\$0/0.00	\$0/0.00	\$0/0.00	\$0/0.00	\$28,000/34.36
Legal	Section: 00; Twp: 000; Rng: 000; Block: 8; Lot: 17-20; Deeded Acres: 0.000 LOTS 17-20 BLK 8									
52-0000-00148-000		MARTIN, RONNIE L & MARSHA G	(A)		\$51,000	\$0	\$0	\$96,300	\$0	\$147,300
	006-001-050			2025	\$23,000	\$0	\$0	\$96,300	\$0	\$119,300
	0				\$28,000/121.74	\$0/0.00	\$0/0.00	\$0/0.00	\$0/0.00	\$28,000/23.47
Legal	Section: 00; Twp: 000; Rng: 000; Block: 8; Lot: 21; Deeded Acres: 0.000 LOTS 21-24 BLK 8 (DISABLED VETERANS EXEMPTION)									
52-0000-00151-000		OLSON ETAL, NANCY	(A)		\$25,500	\$0	\$0	\$14,400	\$0	\$39,900
	005-007-06F			2025	\$11,500	\$0	\$0	\$14,400	\$0	\$25,900
	0				\$14,000/121.74	\$0/0.00	\$0/0.00	\$0/0.00	\$0/0.00	\$14,000/54.05
Legal	Section: 00; Twp: 000; Rng: 000; Block: 9; Lot: 1-2; Deeded Acres: 0.000 E 140' OF LOTS 1-2 BLK 9									
52-0000-00155-000		STAHL, JOHN M & LYNNETTE K	(A)		\$39,000	\$0	\$0	\$76,900	\$0	\$115,900
	005-007-050			2025	\$17,600	\$0	\$0	\$76,900	\$0	\$94,500
	0				\$21,400/121.59	\$0/0.00	\$0/0.00	\$0/0.00	\$0/0.00	\$21,400/22.65
Legal	Section: 00; Twp: 000; Rng: 000; Block: 9; Lot: 13; Deeded Acres: 0.000 E1/2 OF LOTS 13 THRU 18 BLK 9									
52-0000-00157-000		NICKELSON, GEORGE E & LORI L	(A)		\$26,000	\$0	\$0	\$37,100	\$0	\$63,100
	005-007-040			2025	\$11,700	\$0	\$0	\$37,100	\$0	\$48,800
	0				\$14,300/122.22	\$0/0.00	\$0/0.00	\$0/0.00	\$0/0.00	\$14,300/29.30
Legal	Section: 00; Twp: 000; Rng: 000; Block: 9; Lot: 19-20; Deeded Acres: 0.000 LOTS 19-20 BLK 9									
52-0000-00158-000		ZAHN, RYAN & DARCI	(A)		\$25,800	\$0	\$0	\$61,200	\$0	\$87,000
	005-007-030			2025	\$11,600	\$0	\$0	\$61,200	\$0	\$72,800
	0				\$14,200/122.41	\$0/0.00	\$0/0.00	\$0/0.00	\$0/0.00	\$14,200/19.51
Legal	Section: 00; Twp: 000; Rng: 000; Block: 9; Lot: 21; Deeded Acres: 0.000 LOT 21 & W 140' OF LOT 22 BLK 9									
52-0000-00159-000		LINKE, SCOTT L & NOREEN L	(A)		\$18,500	\$0	\$0	\$25,900	\$0	\$44,400
	005-007-020			2025	\$8,300	\$0	\$0	\$25,900	\$0	\$34,200
	0				\$10,200/122.89	\$0/0.00	\$0/0.00	\$0/0.00	\$0/0.00	\$10,200/29.82

Bottineau County Assessor

Parcel List A = Appraised, B = BofR, E = State Eq., X = Exempt

Thu, April 2, 2026 3:10 PM

Page 4

Pcl No.	Route #	Name/Address	A/B/E/X	Current Year	Land Pr Yr Res Land Diff/% Diff	Com Land Pr Yr Com Land	Farm Land	Cur Dwlg Prior Year Dwlg	Cur Impr Prior Year Impr	Cur Total Pr Yr Total Ttl Diff/% Diff
Legal Section: 00; Twp: 000; Rng: 000; Block: 9; Lot: 23-24; Deeded Acres: 0.000 W 70' OF LOTS 23-24 BLK 9										
52-0000-00161-000		BEDLION, CODY O & ALEXIS D	(A)		\$20,300	\$0	\$0	\$29,000	\$0	\$49,300
	005-007-010			2025	\$9,100	\$0	\$0	\$29,000	\$0	\$38,100
	0				\$11,200/123.08	\$0/0.00	\$0/0.00	\$0/0.00	\$0/0.00	\$11,200/29.40
Legal Section: 00; Twp: 000; Rng: 000; Block: 9; Lot: 23-24; Deeded Acres: 0.000 E 70' OF W 140' OF LOTS 23-24 BLK 9										
52-0000-00164-000		SUTTON, BRUCE ALLEN	(A)		\$20,800	\$0	\$0	\$76,100	\$0	\$96,900
	005-008-070			2025	\$9,400	\$0	\$0	\$76,100	\$0	\$85,500
	0				\$11,400/121.28	\$0/0.00	\$0/0.00	\$0/0.00	\$0/0.00	\$11,400/13.33
Legal Section: 00; Twp: 000; Rng: 000; Block: 12; Lot: 7; Deeded Acres: 0.000 W 40' OF LOTS 7 THRU 12 BLK 12										
52-0000-00165-000		CARLSEN, BENJAMIN & PIA	(A)		\$23,500	\$0	\$0	\$49,900	\$0	\$73,400
	005-008-09F			2025	\$10,600	\$0	\$0	\$49,900	\$0	\$60,500
	0				\$12,900/121.70	\$0/0.00	\$0/0.00	\$0/0.00	\$0/0.00	\$12,900/21.32
Legal Section: 00; Twp: 000; Rng: 000; Block: 12; Lot: 7-8; Deeded Acres: 0.000 E 110' OF LOTS 7-8 BLK 12										
52-0000-00166-000		CARLSEN, BENJAMIN & PIA	(A)		\$12,700	\$0	\$0	\$0	\$0	\$12,700
	101-051-100			2025	\$5,700	\$0	\$0	\$0	\$0	\$5,700
	0				\$7,000/122.81	\$0/0.00	\$0/0.00	\$0/0.00	\$0/0.00	\$7,000/122.81
Legal Section: 00; Twp: 000; Rng: 000; Block: 12; Lot: 9; Deeded Acres: 0.000 E 110' LOT 9 & N 11' OF E 110' OF LOT 10 BLK 12										
52-0000-00167-000		BEAVER, BRAD & KELLY	(A)		\$30,400	\$0	\$0	\$15,300	\$0	\$45,700
	005-008-080			2025	\$13,700	\$0	\$0	\$15,300	\$0	\$29,000
	0				\$16,700/121.90	\$0/0.00	\$0/0.00	\$0/0.00	\$0/0.00	\$16,700/57.59
Legal Section: 00; Twp: 000; Rng: 000; Block: 12; Lot: 10; Deeded Acres: 0.000 E 110' LESS N 11' LOT 10 E 110' LOTS 11-12 BLK 12										
52-0000-00168-000		YOUNG, WINTER	(A)		\$21,600	\$0	\$0	\$44,600	\$0	\$66,200
	005-008-060			2025	\$9,700	\$0	\$0	\$44,600	\$0	\$54,300
	0				\$11,900/122.68	\$0/0.00	\$0/0.00	\$0/0.00	\$0/0.00	\$11,900/21.92
Legal Section: ; Twp: ; Rng: ; Block: 12; Lot: 13; Deeded Acres: 0.000 E 47 1/2' OF LOTS 13-16 BLK 12										

Bottineau County Assessor

Parcel List A = Appraised, B = BofR, E = State Eq., X = Exempt

Thu, April 2, 2026 3:10 PM

Page 5

Pcl No.	Route #	Name/Address	A/B/E/X	Current	Land	Com Land	Farm Land	Cur Dwlg	Cur Impr	Cur Total
			Year	Pr Yr Res	Land	Pr Yr Com Land		Prior Year Dwlg	Prior Year Impr	Pr Yr Total
				Diff/%	Diff					Ttl Diff/%
52-0000-00170-000		NERO, MARGARET	(A)		\$6,800	\$0	\$0	\$167,800	\$0	\$174,600
	005-008-050		2025		\$6,800	\$0	\$0	\$167,800	\$0	\$174,600
	0				\$0/0.00	\$0/0.00	\$0/0.00	\$0/0.00	\$0/0.00	\$0/0.00
Legal	Section: 00; Twp: 000; Rng: 000; Block: 12; Lot: 17-18; Deeded Acres: 0.000 LOTS 17-18 LESS E 17' & S 5' OF LOT 19 BLK 12									
52-0000-00172-000		LANGEHAUG, MYRON O & RHONDA R	(A)		\$16,400	\$0	\$0	\$3,800	\$0	\$20,200
	005-008-040		2025		\$7,400	\$0	\$0	\$3,800	\$0	\$11,200
	0				\$9,000/121.62	\$0/0.00	\$0/0.00	\$0/0.00	\$0/0.00	\$9,000/80.36
Legal	Section: 00; Twp: 000; Rng: 000; Block: 12; Lot: 19-20; Deeded Acres: 0.000 LOT 19 LESS S 5' & LOT 20 BLK 12									
52-0000-00173-000		ABC LEARNING & CHILDCARE LLC	(A)		\$26,000	\$0	\$0	\$120,700	\$0	\$146,700
	005-008-030		2025		\$11,700	\$0	\$0	\$120,700	\$0	\$132,400
	0				\$14,300/122.22	\$0/0.00	\$0/0.00	\$0/0.00	\$0/0.00	\$14,300/10.80
Legal	Section: 00; Twp: 000; Rng: 000; Block: 12; Lot: 21-22; Deeded Acres: 0.000 LOTS 21-22 BLK 12									
52-0000-00174-000		ABC LEARNING & CHILDCARE LLC	(A)		\$13,500	\$0	\$0	\$4,900	\$0	\$18,400
	005-008-020		2025		\$6,100	\$0	\$0	\$4,900	\$0	\$11,000
	0				\$7,400/121.31	\$0/0.00	\$0/0.00	\$0/0.00	\$0/0.00	\$7,400/67.27
Legal	Section: 00; Twp: 000; Rng: 000; Block: 12; Lot: 23-24; Deeded Acres: 0.000 W1/2 OF LOTS 23-24 BLK 12									
52-0000-00175-000		WILLIAMS, JAMES A	(A)		\$19,600	\$0	\$0	\$83,100	\$0	\$102,700
	005-008-010		2025		\$8,800	\$0	\$0	\$83,100	\$0	\$91,900
	0				\$10,800/122.73	\$0/0.00	\$0/0.00	\$0/0.00	\$0/0.00	\$10,800/11.75
Legal	Section: 00; Twp: 000; Rng: 000; Block: 12; Lot: 23-24; Deeded Acres: 0.000 E1/2 OF LOTS 23-24 BLK 12									
52-0000-00235-000		CRAIG, JOHN	(A)		\$37,100	\$0	\$0	\$21,500	\$0	\$58,600
	005-010-010		2025		\$16,700	\$0	\$0	\$21,500	\$0	\$38,200
	0				\$20,400/122.16	\$0/0.00	\$0/0.00	\$0/0.00	\$0/0.00	\$20,400/53.40
Legal	Section: 00; Twp: 000; Rng: 000; Block: 18; Lot: 1; Deeded Acres: 0.000 W1/2 OF LOTS 1 THRU 5 BLK 18									
52-0000-00237-000		KROGEN ETAL, BRENDA	(A)		\$38,000	\$0	\$0	\$0	\$0	\$38,000
	005-010-08F		2025		\$17,100	\$0	\$0	\$0	\$0	\$17,100
	0				\$20,900/122.22	\$0/0.00	\$0/0.00	\$0/0.00	\$0/0.00	\$20,900/122.22

Bottineau County Assessor

Parcel List A = Appraised, B = BofR, E = State Eq., X = Exempt

Thu, April 2, 2026 3:10 PM

Page 6

Pcl No.	Route #	Name/Address	A/B/E/X	Current Year	Land Pr Yr Res Diff/% Diff	Com Land Pr Yr Com Land	Farm Land	Cur Dwlg Prior Year Dwlg	Cur Impr Prior Year Impr	Cur Total Pr Yr Total Ttl Diff/% Diff
Legal Section: 00; Twp: 000; Rng: 000; Block: 18; Lot: 6; Deeded Acres: 0.000 W 1/2 LOT 6 & E 1/2 LOT 6 LESS N 30" & ALL LOTS 7-8 BLK 18										
52-0000-00238-000		SCOFIELD, MATTHEW A & LOUISE C	(A)		\$52,000	\$0	\$0	\$177,700	\$0	\$229,700
	005-010-070			2025	\$23,400	\$0	\$0	\$177,700	\$0	\$201,100
	0				\$28,600/122.22	\$0/0.00	\$0/0.00	\$0/0.00	\$0/0.00	\$28,600/14.22
Legal Section: 00; Twp: 000; Rng: 000; Block: 18; Lot: 9; Deeded Acres: 0.000 LOTS 9 THRU 12 BLK 18										
52-0000-00240-000		MILLER, KATHY D	(A)		\$36,000	\$0	\$0	\$66,900	\$0	\$102,900
	005-010-060			2025	\$16,200	\$0	\$0	\$66,900	\$0	\$83,100
	0				\$19,800/122.22	\$0/0.00	\$0/0.00	\$0/0.00	\$0/0.00	\$19,800/23.83
Legal Section: 00; Twp: 000; Rng: 000; Block: 18; Lot: 13; Deeded Acres: 0.000 W 1/2 OF LOTS 13 THRU 16 & S 15' OF W 75' OF LOT 17 BLK 18										
52-0000-00241-000		LARSON, LARRY P & KAREN F	(A)		\$31,200	\$0	\$0	\$62,400	\$0	\$93,600
	005-010-050			2025	\$14,000	\$0	\$0	\$62,400	\$0	\$76,400
	0				\$17,200/122.86	\$0/0.00	\$0/0.00	\$0/0.00	\$0/0.00	\$17,200/22.51
Legal Section: 00; Twp: 000; Rng: 000; Block: 18; Lot: 17; Deeded Acres: 0.000 N 10' LOT 17 & ALL LOTS 18-19 BLK 18										
52-0000-00242-000		CRAIG, JOHN	(A)		\$13,000	\$0	\$0	\$7,300	\$0	\$20,300
	005-010-020			2025	\$5,800	\$0	\$0	\$7,300	\$0	\$13,100
	0				\$7,200/124.14	\$0/0.00	\$0/0.00	\$0/0.00	\$0/0.00	\$7,200/54.96
Legal Section: 00; Twp: 000; Rng: 000; Block: 18; Lot: 20; Deeded Acres: 0.000 E 1/2 E 1/2 OF LOTS 20 THRU 24 BLK 18										
52-0000-00243-000		CHARNHOLM TRS, WILLIAM & BETTY	(A)		\$18,600	\$0	\$0	\$34,800	\$0	\$53,400
	005-010-030			2025	\$8,400	\$0	\$0	\$34,800	\$0	\$43,200
	0				\$10,200/121.43	\$0/0.00	\$0/0.00	\$0/0.00	\$0/0.00	\$10,200/23.61
Legal Section: 00; Twp: 000; Rng: 000; Block: 18; Lot: 20; Deeded Acres: 0.000 W 1/2 E 1/2 OF LOTS 20 THRU 24 BLK 18										
52-0000-00244-000		MILBRATH ETAL, TAMI	(A)		\$37,100	\$0	\$0	\$77,700	\$0	\$114,800
	005-010-040			2025	\$16,700	\$0	\$0	\$77,700	\$0	\$94,400
	0				\$20,400/122.16	\$0/0.00	\$0/0.00	\$0/0.00	\$0/0.00	\$20,400/21.61
Legal Section: 00; Twp: 000; Rng: 000; Block: 18; Lot: 20; Deeded Acres: 0.000 W 75' OF LOTS 20 THRU 24 BLK 18										

Bottineau County Assessor

Parcel List A = Appraised, B = BofR, E = State Eq., X = Exempt

Thu, April 2, 2026 3:10 PM

Page 7

Pcl No.	Route #	Name/Address	A/B/E/X	Current Year	Land Pr Yr Res Land Diff/% Diff	Com Land Pr Yr Com Land	Farm Land	Cur Dwlg Prior Year Dwlg	Cur Impr Prior Year Impr	Cur Total Pr Yr Total Ttl Diff/% Diff
52-0000-00245-050		KELLER, ZACHARY	(A)		\$19,300	\$0	\$0	\$67,300	\$0	\$86,600
	009-001-010			2025	\$8,700	\$0	\$0	\$67,300	\$0	\$76,000
	0				\$10,600/121.84	\$0/0.00	\$0/0.00	\$0/0.00	\$0/0.00	\$10,600/13.95
Legal	Section: 00; Twp: 000; Rng: 000; Block: 21; Lot: 1; Deeded Acres: 0.000 W 50' LOTS 1 THRU 3 BLK 21									
52-0000-00246-000		TESKE, BRADLEY H	(A)		\$26,000	\$0	\$0	\$87,100	\$0	\$113,100
	009-001-12F			2025	\$11,700	\$0	\$0	\$87,100	\$0	\$98,800
	0				\$14,300/122.22	\$0/0.00	\$0/0.00	\$0/0.00	\$0/0.00	\$14,300/14.47
Legal	Section: 00; Twp: 000; Rng: 000; Block: 21; Lot: 4-5; Deeded Acres: 0.000 LOTS 4-5 BLK 21									
52-0000-00247-000		HOUCK, DANA J & BRETT C	(A)		\$26,000	\$0	\$0	\$109,600	\$0	\$135,600
	009-001-110			2025	\$11,700	\$0	\$0	\$109,600	\$0	\$121,300
	0				\$14,300/122.22	\$0/0.00	\$0/0.00	\$0/0.00	\$0/0.00	\$14,300/11.79
Legal	Section: 00; Twp: 000; Rng: 000; Block: 21; Lot: 6-7; Deeded Acres: 0.000 LOTS 6-7 BLK 21									
52-0000-00248-000		OLSON ETAL, NANCY	(A)		\$26,000	\$0	\$0	\$47,000	\$0	\$73,000
	009-001-100			2025	\$11,700	\$0	\$0	\$47,000	\$0	\$58,700
	0				\$14,300/122.22	\$0/0.00	\$0/0.00	\$0/0.00	\$0/0.00	\$14,300/24.36
Legal	Section: 00; Twp: 000; Rng: 000; Block: 21; Lot: 8-9; Deeded Acres: 0.000 LOTS 8-9 BLK 21									
52-0000-00250-000		BLADA, BRENDA	(A)		\$18,200	\$0	\$0	\$31,800	\$0	\$50,000
	009-001-080			2025	\$8,200	\$0	\$0	\$31,800	\$0	\$40,000
	0				\$10,000/121.95	\$0/0.00	\$0/0.00	\$0/0.00	\$0/0.00	\$10,000/25.00
Legal	Section: 00; Twp: 000; Rng: 000; Block: 21; Lot: 13; Deeded Acres: 0.000 E 40' OF W 100' OF LOTS 13 THRU 16 BLK 21									
52-0000-00251-000		DAVIS, KIMBERLY	(A)		\$12,400	\$0	\$0	\$42,400	\$0	\$54,800
	009-001-060			2025	\$5,600	\$0	\$0	\$42,400	\$0	\$48,000
	0				\$6,800/121.43	\$0/0.00	\$0/0.00	\$0/0.00	\$0/0.00	\$6,800/14.17
Legal	Section: 00; Twp: 000; Rng: 000; Block: 21; Lot: 15; Deeded Acres: 0.000 N 121/2' OF W 60' OF LOT 15 & W 60' OF LOT 16 BLK 21									
52-0000-00252-000		DAVIS, JEFFREY & DOROTHY	(A)		\$20,700	\$0	\$0	\$76,300	\$0	\$97,000
	009-001-070			2025	\$9,300	\$0	\$0	\$76,300	\$0	\$85,600
	0				\$11,400/122.58	\$0/0.00	\$0/0.00	\$0/0.00	\$0/0.00	\$11,400/13.32

Bottineau County Assessor

Parcel List A = Appraised, B = BofR, E = State Eq., X = Exempt

Thu, April 2, 2026 3:10 PM

Page 8

Pcl No.	Route #	Name/Address	A/B/E/X	Current Year	Land Pr Yr Res Land Diff/% Diff	Com Land Pr Yr Com Land	Farm Land	Cur Dwlg Prior Year Dwlg	Cur Impr Prior Year Impr	Cur Total Pr Yr Total Ttl Diff/% Diff
Legal Section: 00; Twp: 000; Rng: 000; Block: 21; Lot: 15; Deeded Acres: 0.000 S 121/2' OF W 60' OF LOT 15 & W 60' OF LOTS 13-14 BLK 21										
52-0000-00253-000		JOHNSON, BRIAN J	(A)		\$22,800	\$0	\$0	\$36,000	\$0	\$58,800
	009-001-090			2025	\$10,200	\$0	\$0	\$20,600	\$0	\$30,800
	0				\$12,600/123.53	\$0/0.00	\$0/0.00	\$15,400/74.76	\$0/0.00	\$28,000/90.91
Legal Section: 00; Twp: 000; Rng: 000; Block: 21; Lot: 13; Deeded Acres: 0.000 E 50' OF LOTS 13 THRU 16 BLK 21										
52-0000-00254-000		JOHNSON, BRIAN J	(A)		\$18,200	\$0	\$0	\$2,500	\$0	\$20,700
	009-001-050			2025	\$8,200	\$0	\$0	\$2,500	\$0	\$10,700
	0				\$10,000/121.95	\$0/0.00	\$0/0.00	\$0/0.00	\$0/0.00	\$10,000/93.46
Legal Section: 00; Twp: 000; Rng: 000; Block: 21; Lot: 17-18; Deeded Acres: 0.000 LOTS 17-18 BLK 21										
52-0000-00255-000		BAKER, JAMIE R & JESSICA A	(A)		\$39,000	\$0	\$0	\$79,700	\$0	\$118,700
	009-001-040			2025	\$17,600	\$0	\$0	\$79,700	\$0	\$97,300
	0				\$21,400/121.59	\$0/0.00	\$0/0.00	\$0/0.00	\$0/0.00	\$21,400/21.99
Legal Section: 00; Twp: 000; Rng: 000; Block: 21; Lot: 19; Deeded Acres: 0.000 LOTS 19 THRU 21 BLK 21										
52-0000-00256-000		BEDLION, CHARLOTTE	(A)		\$28,900	\$0	\$0	\$115,700	\$0	\$144,600
	009-001-030			2025	\$13,000	\$0	\$0	\$115,700	\$0	\$128,700
	0				\$15,900/122.31	\$0/0.00	\$0/0.00	\$0/0.00	\$0/0.00	\$15,900/12.35
Legal Section: 00; Twp: 000; Rng: 000; Block: 21; Lot: 22; Deeded Acres: 0.000 W1/2 LOTS 22 THRU 24 BLK 21										
52-0000-00257-000		GERLACH, CHARLES L & LAVONNE	(A)		\$28,900	\$0	\$0	\$34,000	\$0	\$62,900
	009-001-020			2025	\$13,000	\$0	\$0	\$34,000	\$0	\$47,000
	0				\$15,900/122.31	\$0/0.00	\$0/0.00	\$0/0.00	\$0/0.00	\$15,900/33.83
Legal Section: 00; Twp: 000; Rng: 000; Block: 21; Lot: 22; Deeded Acres: 0.000 E1/2 OF LOTS 22 THRU 24 BLK 21										
52-0000-00269-000		GLASNER, MATTHEW R & NARA R	(A)		\$23,000	\$0	\$0	\$82,100	\$0	\$105,100
	008-001-05F			2025	\$10,300	\$0	\$0	\$82,100	\$0	\$92,400
	0				\$12,700/123.30	\$0/0.00	\$0/0.00	\$0/0.00	\$0/0.00	\$12,700/13.74
Legal Section: 00; Twp: 000; Rng: 000; Block: 23; Lot: 5; Deeded Acres: 0.000 LOT 5 LESS N 5' & ALL LOT 6 BLK 23										

Bottineau County Assessor

Parcel List A = Appraised, B = BofR, E = State Eq., X = Exempt

Thu, April 2, 2026 3:10 PM

Page 9

Pcl No.	Route #	Name/Address	A/B/E/X	Current Year	Land Pr Yr Res Land Diff/% Diff	Com Land Pr Yr Com Land	Farm Land	Cur Dwlg Prior Year Dwlg	Cur Impr Prior Year Impr	Cur Total Pr Yr Total Ttl Diff/% Diff
52-0000-00270-000		GLASNER, MATT R	(A)		\$38,300	\$0	\$0	\$218,500	\$0	\$256,800
	008-001-040			2025	\$17,200	\$0	\$0	\$218,500	\$0	\$235,700
	0				\$21,100/122.67	\$0/0.00	\$0/0.00	\$0/0.00	\$0/0.00	\$21,100/8.95
Legal	Section: 00; Twp: 000; Rng: 000; Block: 23; Lot: 7; Deeded Acres: 0.000 LOTS 7 THRU 9 BLK 23									
52-0000-00271-000		SAMPER, CARLOS I & REENA M.L.	(A)		\$38,300	\$0	\$0	\$115,700	\$0	\$154,000
	008-001-030			2025	\$17,200	\$0	\$0	\$115,700	\$0	\$132,900
	0				\$21,100/122.67	\$0/0.00	\$0/0.00	\$0/0.00	\$0/0.00	\$21,100/15.88
Legal	Section: 00; Twp: 000; Rng: 000; Block: 23; Lot: 10; Deeded Acres: 0.000 LOTS 10 THRU 12 BLK 23									
52-0000-00272-000		TROTTIER, AUTUMN COTE & JORDAN	(A)		\$9,700	\$0	\$0	\$105,400	\$0	\$115,100
	101-052-110			2025	\$9,700	\$0	\$0	\$105,400	\$0	\$115,100
	0				\$0/0.00	\$0/0.00	\$0/0.00	\$0/0.00	\$0/0.00	\$0/0.00
Legal	Section: 00; Twp: 000; Rng: 000; Block: 23; Lot: 13; Deeded Acres: 0.000 W 86' OF LOTS 13 THRU 15 BLK 23									
52-0000-00273-000		STEWART, GREGORY LEE	(A)		\$20,800	\$0	\$0	\$39,900	\$0	\$60,700
	008-001-020			2025	\$9,400	\$0	\$0	\$39,900	\$0	\$49,300
	0				\$11,400/121.28	\$0/0.00	\$0/0.00	\$0/0.00	\$0/0.00	\$11,400/23.12
Legal	Section: 00; Twp: 000; Rng: 000; Block: 23; Lot: 13; Deeded Acres: 0.000 E 54' OF LOTS 13 THRU 15 BLK 23									
52-0000-00274-000		WERNER, JANET	(A)		\$22,400	\$0	\$0	\$59,000	\$0	\$81,400
	008-001-010			2025	\$10,100	\$0	\$0	\$59,000	\$0	\$69,100
	0				\$12,300/121.78	\$0/0.00	\$0/0.00	\$0/0.00	\$0/0.00	\$12,300/17.80
Legal	Section: 00; Twp: 000; Rng: 000; Block: 23; Lot: 16; Deeded Acres: 0.000 LOT 16 & S 19' OF LOT 17 BLK 23									
52-0000-00280-000		JOHNSON, RICHARD L	(A)		\$49,000	\$0	\$0	\$74,600	\$0	\$123,600
	101-052-160			2025	\$4,900	\$7,000	\$0	\$93,100	\$11,100	\$116,100
	0				\$44,100/900.00	(\$7,000)/-100.00	\$0/0.00	(\$18,500)/-19.87	(\$11,100)/-100.00	\$7,500/6.46
Legal	Section: 00; Twp: 000; Rng: 000; Block: 24; Lot: 7; Deeded Acres: 0.000 LOTS 7 THRU 12 BLK 24									
52-0000-00281-000		DAVIS, TIMOTHY M & LANA K	(A)		\$26,000	\$0	\$0	\$207,900	\$0	\$233,900
	007-001-030			2025	\$11,700	\$0	\$0	\$207,900	\$0	\$219,600
	0				\$14,300/122.22	\$0/0.00	\$0/0.00	\$0/0.00	\$0/0.00	\$14,300/6.51

Bottineau County Assessor

Parcel List A = Appraised, B = BofR, E = State Eq., X = Exempt

Thu, April 2, 2026 3:10 PM

Page 10

Pcl No.	Route #	Name/Address	A/B/E/X	Current Year	Land Pr Yr Res Land Diff/% Diff	Com Land Pr Yr Com Land	Farm Land	Cur Dwlg Prior Year Dwlg	Cur Impr Prior Year Impr	Cur Total Pr Yr Total Ttl Diff/% Diff
Legal Section: 00; Twp: 000; Rng: 000; Block: 24; Lot: 13-14; Deeded Acres: 0.000 LOTS 13-14 BLK 24										
52-0000-00282-000		ONARHEIM, KYE M	(A)		\$26,000	\$0	\$0	\$103,300	\$0	\$129,300
	007-001-020			2025	\$11,700	\$0	\$0	\$103,300	\$0	\$115,000
	0				\$14,300/122.22	\$0/0.00	\$0/0.00	\$0/0.00	\$0/0.00	\$14,300/12.43
Legal Section: 00; Twp: 000; Rng: 000; Block: 24; Lot: 15-16; Deeded Acres: 0.000 LOTS 15-16 BLK 24										
52-0000-00284-000		SAYKALLY, KATIE DEL TAMBURRINO	(A)		\$22,900	\$0	\$0	\$126,200	\$0	\$149,100
	007-001-010			2025	\$10,300	\$0	\$0	\$126,200	\$0	\$136,500
	0				\$12,600/122.33	\$0/0.00	\$0/0.00	\$0/0.00	\$0/0.00	\$12,600/9.23
Legal Section: 00; Twp: 000; Rng: 000; Block: 24; Lot: 19; Deeded Acres: 0.000 LOT 19 & LOT 20 LESS 9X62' IN NWCOR BLK 24										
52-0000-00287-000		SIVERTSON, BROOKS	(A)		\$30,100	\$0	\$0	\$136,000	\$0	\$166,100
	007-002-010			2025	\$13,500	\$0	\$0	\$136,000	\$0	\$149,500
	0				\$16,600/122.96	\$0/0.00	\$0/0.00	\$0/0.00	\$0/0.00	\$16,600/11.10
Legal Section: 00; Twp: 000; Rng: 000; Block: 25; Lot: 1; Deeded Acres: 0.000 LOTS 1 THRU 3 & N 13.75' OF LOT 4 BLK 25										
52-0000-00288-000		ABRAHAMSON, BRODIE & AMANDA	(A)		\$42,400	\$0	\$0	\$43,400	\$0	\$85,800
	007-002-020			2025	\$19,100	\$0	\$0	\$43,400	\$0	\$62,500
	0				\$23,300/121.99	\$0/0.00	\$0/0.00	\$0/0.00	\$0/0.00	\$23,300/37.28
Legal Section: 00; Twp: 000; Rng: 000; Block: 25; Lot: 4; Deeded Acres: 0.000 S 11' 3" OF LOT 4 ALL LOTS 5-6 BLK 25										
52-0000-00291-000		METZGAR, GERALD	(A)		\$34,700	\$0	\$0	\$163,800	\$0	\$198,500
	007-001-100			2025	\$15,600	\$0	\$0	\$163,800	\$0	\$179,400
	0				\$19,100/122.44	\$0/0.00	\$0/0.00	\$0/0.00	\$0/0.00	\$19,100/10.65
Legal Section: 00; Twp: 000; Rng: 000; Block: 26; Lot: 1; Deeded Acres: 0.000 E 90' OF LOTS 1 THRU 3 BLK 26										
52-0000-00292-000		HOUCK, DANA J & BRETT C	(A)		\$23,100	\$0	\$0	\$48,200	\$0	\$71,300
	007-001-11F			2025	\$10,400	\$0	\$0	\$48,200	\$0	\$58,600
	0				\$12,700/122.12	\$0/0.00	\$0/0.00	\$0/0.00	\$0/0.00	\$12,700/21.67
Legal Section: 00; Twp: 000; Rng: 000; Block: 26; Lot: 1; Deeded Acres: 0.000 W 50' OF LOTS 1 THRU 3 BLK 26										

Bottineau County Assessor

Parcel List A = Appraised, B = BofR, E = State Eq., X = Exempt

Thu, April 2, 2026 3:10 PM

Page 11

Pcl No.	Route #	Name/Address	A/B/E/X	Current Pr Yr	Land Res Land	Com Land Pr Yr Com Land	Farm Land	Cur Dwlg Prior Year Dwlg	Cur Impr Prior Year Impr	Cur Total Pr Yr Total	Ttl Diff/% Diff
52-0000-00297-000		REITAN, NORMAN	(A)		\$13,000	\$0	\$0	\$144,200	\$0	\$157,200	
	007-001-090		2025		\$5,900	\$0	\$0	\$144,200	\$0	\$150,100	
	0				\$7,100/120.34	\$0/0.00	\$0/0.00	\$0/0.00	\$0/0.00	\$7,100/4.73	
Legal	Section: 00; Twp: 000; Rng: 000; Block: 26; Lot: 13; Deeded Acres: 0.000 LOT 13 BLK 26										
52-0000-00298-000		GREEN, JELANI	(A)		\$26,000	\$0	\$0	\$32,700	\$0	\$58,700	
	007-001-080		2025		\$11,700	\$0	\$0	\$32,700	\$0	\$44,400	
	0				\$14,300/122.22	\$0/0.00	\$0/0.00	\$0/0.00	\$0/0.00	\$14,300/32.21	
Legal	Section: 00; Twp: 000; Rng: 000; Block: 26; Lot: 14-15; Deeded Acres: 0.000 LOTS 14-15 BLK 26										
52-0000-00300-000		SATHER, TODD	(A)		\$26,000	\$0	\$0	\$136,600	\$0	\$162,600	
	007-001-060		2025		\$11,700	\$0	\$0	\$136,600	\$0	\$148,300	
	0				\$14,300/122.22	\$0/0.00	\$0/0.00	\$0/0.00	\$0/0.00	\$14,300/9.64	
Legal	Section: 00; Twp: 000; Rng: 000; Block: 26; Lot: 18-19; Deeded Acres: 0.000 LOTS 18-19 BLK 26										
52-0000-00301-000		ABRAHAMSON, M STORDAHL & B	(A)		\$45,500	\$0	\$0	\$95,200	\$0	\$140,700	
	007-001-050		2025		\$20,500	\$0	\$0	\$95,200	\$0	\$115,700	
	0				\$25,000/121.95	\$0/0.00	\$0/0.00	\$0/0.00	\$0/0.00	\$25,000/21.61	
Legal	Section: 00; Twp: 000; Rng: 000; Block: 26; Lot: 20; Deeded Acres: 0.000 LOTS 20 THRU 22 & S1/2 LOT 23 BLK 26										
52-0000-00302-000		MILLS, CASEY & KALEY	(A)		\$19,500	\$0	\$0	\$38,500	\$0	\$58,000	
	007-001-040		2025		\$8,800	\$0	\$0	\$38,500	\$0	\$47,300	
	0				\$10,700/121.59	\$0/0.00	\$0/0.00	\$0/0.00	\$0/0.00	\$10,700/22.62	
Legal	Section: 00; Twp: 000; Rng: 000; Block: 26; Lot: 23; Deeded Acres: 0.000 N1/2 OF LOT 23 ALL LOT 24 BLK 26										
52-0000-00304-000		GOCIO, RICHARD & SHERYL	(A)		\$31,900	\$0	\$0	\$9,400	\$0	\$41,300	
	008-002-07F		2025		\$14,300	\$0	\$0	\$9,400	\$0	\$23,700	
	0				\$17,600/123.08	\$0/0.00	\$0/0.00	\$0/0.00	\$0/0.00	\$17,600/74.26	
Legal	Section: 00; Twp: 000; Rng: 000; Block: 27; Lot: 4-5; Deeded Acres: 0.000 LOTS 4-5 & N1/2 OF LOT 6 BLK 27										
52-0000-00305-000		GOCIO ETAL, DIANE	(A)		\$44,600	\$0	\$0	\$129,600	\$0	\$174,200	
	008-002-060		2025		\$20,100	\$0	\$0	\$129,600	\$0	\$149,700	
	0				\$24,500/121.89	\$0/0.00	\$0/0.00	\$0/0.00	\$0/0.00	\$24,500/16.37	

Bottineau County Assessor

Parcel List A = Appraised, B = BofR, E = State Eq., X = Exempt

Thu, April 2, 2026 3:10 PM

Page 12

Pcl No.	Route #	Name/Address	A/B/E/X	Current Year	Land Pr Yr Res Land Diff/% Diff	Com Land Pr Yr Com Land	Farm Land	Cur Dwlg Prior Year Dwlg	Cur Impr Prior Year Impr	Cur Total Pr Yr Total Ttl Diff/% Diff
Legal Section: 00; Twp: 000; Rng: 000; Block: 27; Lot: 6; Deeded Acres: 0.000 S1/2 OF LOT 6 ALL LOTS 7 THRU 9 BLK 27										
52-0000-00306-000		LINDEKUGEL, MIA MCKAY & JILL	(A)		\$38,300	\$0	\$0	\$92,400	\$0	\$130,700
	008-002-050			2025	\$17,200	\$0	\$0	\$92,400	\$0	\$109,600
	0				\$21,100/122.67	\$0/0.00	\$0/0.00	\$0/0.00	\$0/0.00	\$21,100/19.25
Legal Section: 00; Twp: 000; Rng: 000; Block: 27; Lot: 10; Deeded Acres: 0.000 LOTS 10 THRU 12 BLK 27										
52-0000-00307-000		PATNAUDE-MARCELLAIS, SUSAN L	(A)		\$15,800	\$0	\$0	\$14,200	\$0	\$30,000
	008-002-030			2025	\$7,100	\$0	\$0	\$14,200	\$0	\$21,300
	0				\$8,700/122.54	\$0/0.00	\$0/0.00	\$0/0.00	\$0/0.00	\$8,700/40.85
Legal Section: 00; Twp: 000; Rng: 000; Block: 27; Lot: 13-14; Deeded Acres: 0.000 W 60' OF LOT 13-14 LESS 30X5' OF W1/2 LOT 14 BLK 27										
52-0000-00308-000		SIVERTSON, KEVIN	(A)		\$20,900	\$0	\$0	\$47,200	\$0	\$68,100
	008-002-040			2025	\$9,400	\$0	\$0	\$47,200	\$0	\$56,600
	0				\$11,500/122.34	\$0/0.00	\$0/0.00	\$0/0.00	\$0/0.00	\$11,500/20.32
Legal Section: 00; Twp: 000; Rng: 000; Block: 27; Lot: 13; Deeded Acres: 0.000 E 80' OF LOTS 13 & 14 BLK 27										
52-0000-00310-000		LUND, SHERYL H & GERALD	(A)		\$12,800	\$0	\$0	\$26,300	\$0	\$39,100
	008-002-020			2025	\$5,700	\$0	\$0	\$26,300	\$0	\$32,000
	0				\$7,100/124.56	\$0/0.00	\$0/0.00	\$0/0.00	\$0/0.00	\$7,100/22.19
Legal Section: 00; Twp: 000; Rng: 000; Block: 27; Lot: 16; Deeded Acres: 0.000 LOT 16 BLK 27										
52-0000-00311-000		LUND, SHERYL H & GERALD	(A)		\$25,500	\$0	\$0	\$27,200	\$0	\$52,700
	008-002-010			2025	\$11,500	\$0	\$0	\$27,200	\$0	\$38,700
	0				\$14,000/121.74	\$0/0.00	\$0/0.00	\$0/0.00	\$0/0.00	\$14,000/36.18
Legal Section: 00; Twp: 000; Rng: 000; Block: 27; Lot: 17-18; Deeded Acres: 0.000 LOTS 17-18 BLK 27										
52-0000-00318-000		BEDLION, CODY O & ALEXIS D	(A)		\$26,000	\$0	\$0	\$95,100	\$0	\$121,100
	009-004-08F			2025	\$11,700	\$0	\$0	\$59,900	\$0	\$71,600
	0				\$14,300/122.22	\$0/0.00	\$0/0.00	\$35,200/58.76	\$0/0.00	\$49,500/69.13
Legal Section: 00; Twp: 000; Rng: 000; Block: 29; Lot: 5-6; Deeded Acres: 0.000 LOTS 5-6 BLK 29										

Bottineau County Assessor

Parcel List A = Appraised, B = BofR, E = State Eq., X = Exempt

Thu, April 2, 2026 3:10 PM

Page 13

Pcl No.	Route #	Name/Address	A/B/E/X	Current Pr Yr	Land Res Land	Com Land Pr Yr Com Land	Farm Land	Cur Dwlg Prior Year Dwlg	Cur Impr Prior Year Impr	Cur Total Pr Yr Total	Ttl Diff/% Diff
52-0000-00319-000		NOSTDAHL, SHAWN	(A)		\$26,000	\$0	\$0	\$107,800	\$0	\$133,800	
	009-004-070		2025		\$11,700	\$0	\$0	\$107,800	\$0	\$119,500	
	0				\$14,300/122.22	\$0/0.00	\$0/0.00	\$0/0.00	\$0/0.00	\$14,300/11.97	
Legal	Section: 00; Twp: 000; Rng: 000; Block: 29; Lot: 7-8; Deeded Acres: 0.000 LOTS 7-8 BLK 29										
52-0000-00320-000		GOHMAN ETAL, JOHN G	(A)		\$26,000	\$0	\$0	\$41,200	\$0	\$67,200	
	009-004-060		2025		\$11,700	\$0	\$0	\$41,200	\$0	\$52,900	
	0				\$14,300/122.22	\$0/0.00	\$0/0.00	\$0/0.00	\$0/0.00	\$14,300/27.03	
Legal	Section: 00; Twp: 000; Rng: 000; Block: 29; Lot: 9-10; Deeded Acres: 0.000 LOTS 9-10 BLK 29										
52-0000-00321-000		BERG, LOWELL & VONDA WHETTER	(A)		\$19,300	\$0	\$0	\$21,100	\$0	\$40,400	
	009-004-050		2025		\$8,700	\$0	\$0	\$21,100	\$0	\$29,800	
	0				\$10,600/121.84	\$0/0.00	\$0/0.00	\$0/0.00	\$0/0.00	\$10,600/35.57	
Legal	Section: 00; Twp: 000; Rng: 000; Block: 29; Lot: 11-12; Deeded Acres: 0.000 E1/2 OF LOTS 11-12 BLK 29										
52-0000-00323-000		STATZ, MICHAEL A	(A)		\$38,500	\$0	\$0	\$115,300	\$0	\$153,800	
	009-004-030		2025		\$17,300	\$0	\$0	\$115,300	\$0	\$132,600	
	0				\$21,200/122.54	\$0/0.00	\$0/0.00	\$0/0.00	\$0/0.00	\$21,200/15.99	
Legal	Section: 00; Twp: 000; Rng: 000; Block: 29; Lot: 13; Deeded Acres: 0.000 W 100' OF LOTS 13 THRU 15 BLK 29										
52-0000-00324-000		ABERLE, CHRISTOPHER & BRENDA	(A)		\$19,300	\$0	\$0	\$24,300	\$0	\$43,600	
	009-004-040		2025		\$8,700	\$0	\$0	\$24,300	\$0	\$33,000	
	0				\$10,600/121.84	\$0/0.00	\$0/0.00	\$0/0.00	\$0/0.00	\$10,600/32.12	
Legal	Section: 00; Twp: 000; Rng: 000; Block: 29; Lot: 13; Deeded Acres: 0.000 E 50' OF LOTS 13 THRU 15 BLK 29										
52-0000-00325-000		JOHNSON, RONALD L & CARLA	(A)		\$39,000	\$0	\$0	\$49,800	\$0	\$88,800	
	009-004-020		2025		\$17,600	\$0	\$0	\$49,800	\$0	\$67,400	
	0				\$21,400/121.59	\$0/0.00	\$0/0.00	\$0/0.00	\$0/0.00	\$21,400/31.75	
Legal	Section: 00; Twp: 000; Rng: 000; Block: 29; Lot: 16; Deeded Acres: 0.000 LOTS 16 THRU 18 BLK 29										
52-0000-00326-000		GEISINGER, OMAR	(A)		\$52,000	\$0	\$0	\$116,000	\$0	\$168,000	
	009-004-010		2025		\$23,400	\$0	\$0	\$116,000	\$0	\$139,400	
	0				\$28,600/122.22	\$0/0.00	\$0/0.00	\$0/0.00	\$0/0.00	\$28,600/20.52	

Bottineau County Assessor

Parcel List A = Appraised, B = BofR, E = State Eq., X = Exempt

Thu, April 2, 2026 3:10 PM

Page 14

Pcl No.	Route #	Name/Address	A/B/E/X	Current Pr Yr Diff/% Diff	Land Res Land	Com Land Pr Yr Com Land	Farm Land	Cur Dwlg Prior Year Dwlg	Cur Impr Prior Year Impr	Cur Total Pr Yr Total Ttl Diff/% Diff
Legal Section: 00; Twp: 000; Rng: 000; Block: 29; Lot: 19; Deeded Acres: 0.000 LOTS 19 THRU 22 BLK 29										
52-0001-00328-000		THOMPSON, DONALD L & LAURIE A	(A)	\$27,300		\$0	\$0	\$22,500	\$0	\$49,800
	009-006-12F		2025	\$12,300		\$0	\$0	\$22,500	\$0	\$34,800
	0			\$15,000/121.95		\$0/0.00	\$0/0.00	\$0/0.00	\$0/0.00	\$15,000/43.10
Legal Section: 00; Twp: 000; Rng: 000; Block: 31; Lot: 1; Deeded Acres: 0.000 LOTS 1 THRU 3 BLK 31										
52-0001-00329-000		SCHUBERT, ALEX & ERIN	(A)	\$39,000		\$0	\$0	\$303,700	\$0	\$342,700
	009-006-110		2025	\$17,600		\$0	\$0	\$303,700	\$0	\$321,300
	0			\$21,400/121.59		\$0/0.00	\$0/0.00	\$0/0.00	\$0/0.00	\$21,400/6.66
Legal Section: 00; Twp: 000; Rng: 000; Block: 31; Lot: 4; Deeded Acres: 0.000 LOTS 4 THRU 6 BLK 31										
52-0001-00330-000		COREY, JOSHUA AND ANDREA	(A)	\$39,000		\$0	\$0	\$150,100	\$0	\$189,100
	009-006-100		2025	\$17,600		\$0	\$0	\$150,100	\$0	\$167,700
	0			\$21,400/121.59		\$0/0.00	\$0/0.00	\$0/0.00	\$0/0.00	\$21,400/12.76
Legal Section: 00; Twp: 000; Rng: 000; Block: 31; Lot: 7; Deeded Acres: 0.000 LOTS 7 THRU 9 BLK 31										
52-0001-00331-000		CAMPBELL, CASSIDY J & MINDY S	(A)	\$34,100		\$0	\$0	\$165,000	\$0	\$199,100
	009-006-090		2025	\$15,400		\$0	\$0	\$165,000	\$0	\$180,400
	0			\$18,700/121.43		\$0/0.00	\$0/0.00	\$0/0.00	\$0/0.00	\$18,700/10.37
Legal Section: 00; Twp: 000; Rng: 000; Block: 31; Lot: 10; Deeded Acres: 0.000 E 100' OF LOTS 10 THRU 12 BLK 31										
52-0001-00332-000		MILBRATH, KEVIN C	(A)	\$34,100		\$0	\$0	\$113,300	\$0	\$147,400
	009-006-070		2025	\$15,400		\$0	\$0	\$113,300	\$0	\$128,700
	0			\$18,700/121.43		\$0/0.00	\$0/0.00	\$0/0.00	\$0/0.00	\$18,700/14.53
Legal Section: 00; Twp: 000; Rng: 000; Block: 31; Lot: 13; Deeded Acres: 0.000 W 100' OF LOTS 13 THRU 15 BLK 31										
52-0001-00333-000		CAULEY, DAVID & MICHELLE	(A)	\$38,500		\$0	\$0	\$217,800	\$0	\$256,300
	009-006-080		2025	\$17,300		\$0	\$0	\$217,800	\$0	\$235,100
	0			\$21,200/122.54		\$0/0.00	\$0/0.00	\$0/0.00	\$0/0.00	\$21,200/9.02
Legal Section: 00; Twp: 000; Rng: 000; Block: 31; Lot: 10; Deeded Acres: 0.000 W 50' OF LOTS 10 THRU 12 & E 50' OF LOTS 13 THRU 15 BLK 31										

Bottineau County Assessor

Parcel List A = Appraised, B = BofR, E = State Eq., X = Exempt

Thu, April 2, 2026 3:10 PM

Page 15

Pcl No.	Route #	Name/Address	A/B/E/X	Current Year	Land Pr Yr Res Land Diff/% Diff	Com Land Pr Yr Com Land	Farm Land	Cur Dwlg Prior Year Dwlg	Cur Impr Prior Year Impr	Cur Total Pr Yr Total Ttl Diff/% Diff
52-0001-00334-000		MILBRATH, KEVIN C	(A)		\$22,800	\$0	\$0	\$46,500	\$0	\$69,300
	009-006-060			2025	\$10,200	\$0	\$0	\$46,500	\$0	\$56,700
	0				\$12,600/123.53	\$0/0.00	\$0/0.00	\$0/0.00	\$0/0.00	\$12,600/22.22
Legal	Section: 00; Twp: 000; Rng: 000; Block: 31; Lot: 16-17; Deeded Acres: 0.000 LOTS 16-17 BLK 31									
52-0001-00335-000		MONSON, SHEILA A	(A)		\$39,000	\$0	\$0	\$111,100	\$0	\$150,100
	009-006-050			2025	\$17,600	\$0	\$0	\$111,100	\$0	\$128,700
	0				\$21,400/121.59	\$0/0.00	\$0/0.00	\$0/0.00	\$0/0.00	\$21,400/16.63
Legal	Section: 00; Twp: 000; Rng: 000; Block: 31; Lot: 18; Deeded Acres: 0.000 LOTS 18 THRU 20 BLK 31									
52-0001-00336-000		BOPPRE, JEFFREY	(A)		\$26,000	\$0	\$0	\$31,600	\$0	\$57,600
	009-006-040			2025	\$11,700	\$0	\$0	\$31,600	\$0	\$43,300
	0				\$14,300/122.22	\$0/0.00	\$0/0.00	\$0/0.00	\$0/0.00	\$14,300/33.03
Legal	Section: 00; Twp: 000; Rng: 000; Block: 31; Lot: 21-22; Deeded Acres: 0.000 LOTS 21-22 BLK 31									
52-0001-00337-000		SWANSON, ANN MICHELLE	(A)		\$12,000	\$0	\$0	\$120,600	\$0	\$132,600
	009-006-010			2025	\$5,400	\$0	\$0	\$120,600	\$0	\$126,000
	0				\$6,600/122.22	\$0/0.00	\$0/0.00	\$0/0.00	\$0/0.00	\$6,600/5.24
Legal	Section: 00; Twp: 000; Rng: 000; Block: 31; Lot: 23-24; Deeded Acres: 0.000 LOTS 23-24 LESS W 108.5' BLK 31									
52-0001-00338-000		SCHEPP, KARSON A & KRISTEN M	(A)		\$16,500	\$0	\$0	\$80,800	\$0	\$97,300
	009-006-020			2025	\$7,400	\$0	\$0	\$80,800	\$0	\$88,200
	319 8TH ST W				\$9,100/122.97	\$0/0.00	\$0/0.00	\$0/0.00	\$0/0.00	\$9,100/10.32
Legal	Section: 00; Twp: 000; Rng: 000; Block: 31; Lot: 23-24; Deeded Acres: 0.000 E 56.84'OF W 108.5'OF LOTS 23-24BLK 31									
52-0001-00339-000		SCHEPP, KARSON A & KRISTEN M	(A)		\$15,000	\$0	\$0	\$80,800	\$0	\$95,800
	009-006-030			2025	\$6,700	\$0	\$0	\$80,800	\$0	\$87,500
	321 8TH ST W				\$8,300/123.88	\$0/0.00	\$0/0.00	\$0/0.00	\$0/0.00	\$8,300/9.49
Legal	Section: 00; Twp: 000; Rng: 000; Block: 31; Lot: 23-24; Deeded Acres: 0.000 W 51.66' OF LOTS 23-24 BLK 31									
52-0001-00340-000		MARQUARDT, DANIEL & CONNIE	(A)		\$75,600	\$0	\$0	\$442,000	\$0	\$517,600
	009-005-010			2025	\$34,000	\$0	\$0	\$442,000	\$0	\$476,000
	0				\$41,600/122.35	\$0/0.00	\$0/0.00	\$0/0.00	\$0/0.00	\$41,600/8.74

Bottineau County Assessor

Parcel List A = Appraised, B = BofR, E = State Eq., X = Exempt

Thu, April 2, 2026 3:10 PM

Page 16

Pcl No.	Route #	Name/Address	A/B/E/X	Current Year	Land Pr Yr Res Land Diff/% Diff	Com Land Pr Yr Com Land	Farm Land	Cur Dwlg Prior Year Dwlg	Cur Impr Prior Year Impr	Cur Total Pr Yr Total Ttl Diff/% Diff
Legal Section: 00; Twp: 000; Rng: 000; Block: 32; Lot: 1; Deeded Acres: 0.000 LOTS 1 THRU 4 & LOTS 22 THRU 24 BLK 32										
52-0001-00342-000		HALVORSON, MITCH A & JENNIFER	(A)		\$26,000	\$0	\$0	\$73,900	\$0	\$99,900
	009-005-09F			2025	\$11,700	\$0	\$0	\$73,900	\$0	\$85,600
	0				\$14,300/122.22	\$0/0.00	\$0/0.00	\$0/0.00	\$0/0.00	\$14,300/16.71
Legal Section: 00; Twp: 000; Rng: 000; Block: 32; Lot: 5-6; Deeded Acres: 0.000 LOTS 5-6 BLK 32										
52-0001-00343-000		KVERNUM, JACOB LEE & SOPHIE	(A)		\$39,000	\$0	\$0	\$71,000	\$0	\$110,000
	009-005-080			2025	\$17,600	\$0	\$0	\$58,600	\$0	\$76,200
	0				\$21,400/121.59	\$0/0.00	\$0/0.00	\$12,400/21.16	\$0/0.00	\$33,800/44.36
Legal Section: 00; Twp: 000; Rng: 000; Block: 32; Lot: 7; Deeded Acres: 0.000 LOTS 7 THRU 9 BLK 32										
52-0001-00344-000		NERO, JAMES W	(A)		\$34,100	\$0	\$0	\$191,000	\$0	\$225,100
	009-005-070			2025	\$15,400	\$0	\$0	\$191,000	\$0	\$206,400
	0				\$18,700/121.43	\$0/0.00	\$0/0.00	\$0/0.00	\$0/0.00	\$18,700/9.06
Legal Section: 00; Twp: 000; Rng: 000; Block: 32; Lot: 10; Deeded Acres: 0.000 E 100' OF LOTS 10 THRU 12 BLK 32										
52-0001-00345-000		STERRETT, AMY	(A)		\$19,300	\$0	\$0	\$16,700	\$0	\$36,000
	009-005-060			2025	\$8,700	\$0	\$0	\$16,700	\$0	\$25,400
	0				\$10,600/121.84	\$0/0.00	\$0/0.00	\$0/0.00	\$0/0.00	\$10,600/41.73
Legal Section: 00; Twp: 000; Rng: 000; Block: 32; Lot: 10; Deeded Acres: 0.000 W 50' OF LOTS 10 THRU 12 BLK 32										
52-0001-00346-000		LAROCQUE JR, H BELCOURT & K	(A)		\$34,100	\$0	\$0	\$111,100	\$0	\$145,200
	009-005-040			2025	\$15,400	\$0	\$0	\$111,100	\$0	\$126,500
	0				\$18,700/121.43	\$0/0.00	\$0/0.00	\$0/0.00	\$0/0.00	\$18,700/14.78
Legal Section: 00; Twp: 000; Rng: 000; Block: 32; Lot: 13; Deeded Acres: 0.000 W1/2 OF LOTS 13 THRU 16 BLK 32										
52-0001-00347-000		KORNKVEN, MANDI L	(A)		\$34,100	\$0	\$0	\$144,300	\$0	\$178,400
	009-005-050			2025	\$15,400	\$0	\$0	\$144,300	\$0	\$159,700
	0				\$18,700/121.43	\$0/0.00	\$0/0.00	\$0/0.00	\$0/0.00	\$18,700/11.71
Legal Section: 00; Twp: 000; Rng: 000; Block: 32; Lot: 13; Deeded Acres: 0.000 E1/2 OF LOTS 13 THRU 16 BLK 32										

Bottineau County Assessor

Parcel List A = Appraised, B = BofR, E = State Eq., X = Exempt

Thu, April 2, 2026 3:10 PM

Page 17

Pcl No.	Route #	Name/Address	A/B/E/X	Current Year	Land Pr Yr Res Land Diff/% Diff	Com Land Pr Yr Com Land	Farm Land	Cur Dwlg Prior Year Dwlg	Cur Impr Prior Year Impr	Cur Total Pr Yr Total Ttl Diff/% Diff
52-0001-00348-000		SCHMIDT, MITCHELL D & NICOLE M	(A)		\$33,800	\$0	\$0	\$80,000	\$0	\$113,800
	009-005-030			2025	\$15,200	\$0	\$0	\$80,000	\$0	\$95,200
	0				\$18,600/122.37	\$0/0.00	\$0/0.00	\$0/0.00	\$0/0.00	\$18,600/19.54
Legal	Section: 00; Twp: 000; Rng: 000; Block: 32; Lot: 17-18; Deeded Acres: 0.000 LOTS 17-18 & LOT 19 LESS N 10' BLK 32									
52-0001-00349-000		ANDERSON, ROBERT O	(A)		\$31,200	\$0	\$0	\$83,500	\$0	\$114,700
	009-005-020			2025	\$14,000	\$0	\$0	\$83,500	\$0	\$97,500
	0				\$17,200/122.86	\$0/0.00	\$0/0.00	\$0/0.00	\$0/0.00	\$17,200/17.64
Legal	Section: 00; Twp: 000; Rng: 000; Block: 32; Lot: 19; Deeded Acres: 0.000 N 10' OF LOT 19 ALL LOTS 20-21 BLK 32									
52-0001-00351-000		GARCIA, BILL J & TAMMY	(A)		\$27,000	\$0	\$0	\$83,200	\$0	\$110,200
	008-004-14F			2025	\$12,100	\$0	\$0	\$83,200	\$0	\$95,300
	0				\$14,900/123.14	\$0/0.00	\$0/0.00	\$0/0.00	\$0/0.00	\$14,900/15.63
Legal	Section: 00; Twp: 000; Rng: 000; Block: 33; Lot: 1; Deeded Acres: 0.000 E 70' OF LOTS 1 THRU 3 BLK 33									
52-0001-00352-000		NELSON, MATTHEW	(A)		\$27,000	\$0	\$0	\$117,100	\$0	\$144,100
	008-004-010			2025	\$12,100	\$0	\$0	\$117,100	\$0	\$129,200
	0				\$14,900/123.14	\$0/0.00	\$0/0.00	\$0/0.00	\$0/0.00	\$14,900/11.53
Legal	Section: 00; Twp: 000; Rng: 000; Block: 33; Lot: 1; Deeded Acres: 0.000 W 70' OF LOTS 1 THRU 3 BLK 33									
52-0001-00353-000		SATHER ETAL, TODD	(A)		\$21,800	\$0	\$0	\$142,200	\$0	\$164,000
	008-004-120			2025	\$9,800	\$0	\$0	\$142,200	\$0	\$152,000
	0				\$12,000/122.45	\$0/0.00	\$0/0.00	\$0/0.00	\$0/0.00	\$12,000/7.89
Legal	Section: 00; Twp: 000; Rng: 000; Block: 33; Lot: 4; Deeded Acres: 0.000 W 69.5' OF LOTS 4 & 5 & W1/2 LOT 6 BLK 33									
52-0001-00353-050		VANDAL, RACHEL FORD & RYAN	(A)		\$18,800	\$0	\$0	\$140,500	\$0	\$159,300
	008-004-130			2025	\$8,400	\$0	\$0	\$140,500	\$0	\$148,900
	0				\$10,400/123.81	\$0/0.00	\$0/0.00	\$0/0.00	\$0/0.00	\$10,400/6.98
Legal	Section: 00; Twp: 000; Rng: 000; Block: 33; Lot: 4; Deeded Acres: 0.000 E 70.5' OF LOTS 4 & 5 BLK 33									
52-0001-00355-000		LUND, ARTHUR J & CAROL L	(A)		\$20,400	\$0	\$0	\$119,000	\$0	\$139,400
	008-004-110			2025	\$9,200	\$0	\$0	\$119,000	\$0	\$128,200
	0				\$11,200/121.74	\$0/0.00	\$0/0.00	\$0/0.00	\$0/0.00	\$11,200/8.74

Bottineau County Assessor

Parcel List A = Appraised, B = BofR, E = State Eq., X = Exempt

Thu, April 2, 2026 3:10 PM

Page 18

Pcl No.	Route #	Name/Address	A/B/E/X	Current Year	Land Pr Yr Res Diff/% Diff	Com Land Pr Yr Com Land	Farm Land	Cur Dwlg Prior Year Dwlg	Cur Impr Prior Year Impr	Cur Total Pr Yr Total Ttl Diff/% Diff
Legal Section: 00; Twp: 000; Rng: 000; Block: 33; Lot: 8; Deeded Acres: 0.000 LOT 8 & N 15' OF LOT 9 BLK 33										
52-0001-00356-000		COTE, BRADLEY T OTTO & BARBARA	(A)		\$17,900	\$0	\$0	\$80,200	\$0	\$98,100
	008-004-100			2025	\$8,000	\$0	\$0	\$80,200	\$0	\$88,200
		0			\$9,900/123.75	\$0/0.00	\$0/0.00	\$0/0.00	\$0/0.00	\$9,900/11.22
Legal Section: 00; Twp: 000; Rng: 000; Block: 33; Lot: 9; Deeded Acres: 0.000 S 10' OF LOT 9 ALL LOT 10 BLK 33										
52-0001-00357-000		SWISS, CHARLES	(A)		\$25,500	\$0	\$0	\$82,700	\$0	\$108,200
	008-004-090			2025	\$11,500	\$0	\$0	\$82,700	\$0	\$94,200
		0			\$14,000/121.74	\$0/0.00	\$0/0.00	\$0/0.00	\$0/0.00	\$14,000/14.86
Legal Section: 00; Twp: 000; Rng: 000; Block: 33; Lot: 11-12; Deeded Acres: 0.000 LOTS 11-12 BLK 33										
52-0001-00358-000		OKITSU, JULIA	(A)		\$19,600	\$0	\$0	\$18,100	\$0	\$37,700
	008-004-070			2025	\$8,800	\$0	\$0	\$18,100	\$0	\$26,900
		0			\$10,800/122.73	\$0/0.00	\$0/0.00	\$0/0.00	\$0/0.00	\$10,800/40.15
Legal Section: 00; Twp: 000; Rng: 000; Block: 33; Lot: 13; Deeded Acres: 0.000 W 50' OF LOTS 13 THRU 15 BLK 33										
52-0001-00359-000		BATTAD JR, ANALYN D & GEORGE	(A)		\$32,900	\$0	\$0	\$159,900	\$0	\$192,800
	008-004-080			2025	\$14,800	\$0	\$0	\$159,900	\$0	\$174,700
		0			\$18,100/122.30	\$0/0.00	\$0/0.00	\$0/0.00	\$0/0.00	\$18,100/10.36
Legal Section: 00; Twp: 000; Rng: 000; Block: 33; Lot: 13; Deeded Acres: 0.000 E 90' OF LOTS 13 THRU 15 BLK 33										
52-0001-00360-000		LUND, KAREN	(A)		\$25,500	\$0	\$0	\$49,800	\$0	\$75,300
	008-004-060			2025	\$11,500	\$0	\$0	\$49,800	\$0	\$61,300
		0			\$14,000/121.74	\$0/0.00	\$0/0.00	\$0/0.00	\$0/0.00	\$14,000/22.84
Legal Section: 00; Twp: 000; Rng: 000; Block: 33; Lot: 16-17; Deeded Acres: 0.000 LOTS 16-17 BLK 33										
52-0001-00361-000		BROE, COLETTE	(A)		\$25,500	\$0	\$0	\$56,100	\$0	\$81,600
	008-004-050			2025	\$11,500	\$0	\$0	\$56,100	\$0	\$67,600
		0			\$14,000/121.74	\$0/0.00	\$0/0.00	\$0/0.00	\$0/0.00	\$14,000/20.71
Legal Section: 00; Twp: 000; Rng: 000; Block: 33; Lot: 18-19; Deeded Acres: 0.000 LOTS 18-19 BLK 33										

Bottineau County Assessor

Parcel List A = Appraised, B = BofR, E = State Eq., X = Exempt

Thu, April 2, 2026 3:10 PM

Page 19

Pcl No.	Route #	Name/Address	A/B/E/X	Current Year	Land Pr Yr Res Land Diff/% Diff	Com Land Pr Yr Com Land	Farm Land	Cur Dwlg Prior Year Dwlg	Cur Impr Prior Year Impr	Cur Total Pr Yr Total Ttl Diff/% Diff
52-0001-00362-000		LAUCKNER, TERRY D & JENNIFER L	(A)		\$25,500	\$0	\$0	\$54,100	\$0	\$79,600
	008-004-040			2025	\$11,500	\$0	\$0	\$54,100	\$0	\$65,600
	0				\$14,000/121.74	\$0/0.00	\$0/0.00	\$0/0.00	\$0/0.00	\$14,000/21.34
Legal	Section: 00; Twp: 000; Rng: 000; Block: 33; Lot: 20-21; Deeded Acres: 0.000 LOTS 20-21 BLK 33									
52-0001-00364-000		HANSON, EDWARD L & AMY N	(A)		\$27,000	\$0	\$0	\$128,200	\$0	\$155,200
	008-004-020			2025	\$12,100	\$0	\$0	\$128,200	\$0	\$140,300
	0				\$14,900/123.14	\$0/0.00	\$0/0.00	\$0/0.00	\$0/0.00	\$14,900/10.62
Legal	Section: 00; Twp: 000; Rng: 000; Block: 33; Lot: 22; Deeded Acres: 0.000 E1/2 OF LOTS 22 THRU 24 BLK 33									
52-0001-00365-000		ONTIVEROS, ROLANDO & JENNIFER	(A)		\$21,500	\$0	\$0	\$17,500	\$0	\$39,000
	008-005-11F			2025	\$9,700	\$0	\$0	\$17,500	\$0	\$27,200
	0				\$11,800/121.65	\$0/0.00	\$0/0.00	\$0/0.00	\$0/0.00	\$11,800/43.38
Legal	Section: 00; Twp: 000; Rng: 000; Block: 37; Lot: 1-2; Deeded Acres: 0.000 LOTS 1-2 LESS W 50' BLK 37									
52-0001-00366-000		LORENZ, STEVEN	(A)		\$14,500	\$0	\$0	\$36,500	\$0	\$51,000
	008-005-010			2025	\$6,500	\$0	\$0	\$36,500	\$0	\$43,000
	0				\$8,000/123.08	\$0/0.00	\$0/0.00	\$0/0.00	\$0/0.00	\$8,000/18.60
Legal	Section: 00; Twp: 000; Rng: 000; Block: 37; Lot: 1-2; Deeded Acres: 0.000 W 50' OF LOTS 1-2 BLK 37									
52-0001-00367-000		ANDERSON, BRENDA J	(A)		\$25,500	\$0	\$0	\$78,500	\$0	\$104,000
	008-005-100			2025	\$11,500	\$0	\$0	\$78,500	\$0	\$90,000
	0				\$14,000/121.74	\$0/0.00	\$0/0.00	\$0/0.00	\$0/0.00	\$14,000/15.56
Legal	Section: 00; Twp: 000; Rng: 000; Block: 37; Lot: 3-4; Deeded Acres: 0.000 LOTS 3-4 BLK 37									
52-0001-00368-000		NELSON ETAL, STEVE	(A)		\$25,500	\$0	\$0	\$224,300	\$0	\$249,800
	008-005-090			2025	\$11,500	\$0	\$0	\$224,300	\$0	\$235,800
	0				\$14,000/121.74	\$0/0.00	\$0/0.00	\$0/0.00	\$0/0.00	\$14,000/5.94
Legal	Section: 00; Twp: 000; Rng: 000; Block: 37; Lot: 5-6; Deeded Acres: 0.000 LOTS 5-6 BLK 37									
52-0001-00369-000		JANSEN, SHARON	(A)		\$25,500	\$0	\$0	\$69,200	\$0	\$94,700
	008-005-080			2025	\$11,500	\$0	\$0	\$69,200	\$0	\$80,700
	0				\$14,000/121.74	\$0/0.00	\$0/0.00	\$0/0.00	\$0/0.00	\$14,000/17.35

Bottineau County Assessor

Parcel List A = Appraised, B = BofR, E = State Eq., X = Exempt

Thu, April 2, 2026 3:10 PM

Page 20

Pcl No.	Route #	Name/Address	A/B/E/X	Current Year	Land Pr Yr Res Diff/% Diff	Com Land Pr Yr Com Land	Farm Land	Cur Dwlg Prior Year Dwlg	Cur Impr Prior Year Impr	Cur Total Pr Yr Total Ttl Diff/% Diff
Legal Section: 00; Twp: 000; Rng: 000; Block: 37; Lot: 7-8; Deeded Acres: 0.000 LOTS 7-8 BLK 37										
52-0001-00370-000		REIMCHE, CARRIE	(A)		\$25,500	\$0	\$0	\$49,900	\$0	\$75,400
	008-005-070			2025	\$11,500	\$0	\$0	\$49,900	\$0	\$61,400
		0			\$14,000/121.74	\$0/0.00	\$0/0.00	\$0/0.00	\$0/0.00	\$14,000/22.80
Legal Section: 00; Twp: 000; Rng: 000; Block: 37; Lot: 9-10; Deeded Acres: 0.000 LOTS 9-10 BLK 37										
52-0001-00371-000		SCHUMANN, RICHARD L & MICHELLE	(A)		\$26,400	\$0	\$0	\$178,200	\$0	\$204,600
	008-005-060			2025	\$11,900	\$0	\$0	\$178,200	\$0	\$190,100
		0			\$14,500/121.85	\$0/0.00	\$0/0.00	\$0/0.00	\$0/0.00	\$14,500/7.63
Legal Section: 00; Twp: 000; Rng: 000; Block: 37; Lot: 11-12; Deeded Acres: 0.000 LOTS 11-12 BLK 37										
52-0001-00372-000		BENDER, GARY & KATHY	(A)		\$54,100	\$0	\$0	\$313,200	\$0	\$367,300
	008-005-050			2025	\$24,400	\$0	\$0	\$313,200	\$0	\$337,600
		0			\$29,700/121.72	\$0/0.00	\$0/0.00	\$0/0.00	\$0/0.00	\$29,700/8.80
Legal Section: 00; Twp: 000; Rng: 000; Block: 37; Lot: 13; Deeded Acres: 0.000 LOTS 13 THRU 16 BLK 37										
52-0001-00374-000		ROBERTSON, JASON J	(A)		\$38,300	\$0	\$0	\$71,700	\$0	\$110,000
	008-005-040			2025	\$17,200	\$0	\$0	\$71,700	\$0	\$88,900
		0			\$21,100/122.67	\$0/0.00	\$0/0.00	\$0/0.00	\$0/0.00	\$21,100/23.73
Legal Section: 00; Twp: 000; Rng: 000; Block: 37; Lot: 18; Deeded Acres: 0.000 LOTS 18 THRU 20 BLK 37										
52-0001-00375-000		FEIGHT, MAX & BYRNAE	(A)		\$31,900	\$0	\$0	\$159,900	\$0	\$191,800
	008-005-020			2025	\$14,300	\$0	\$0	\$159,900	\$0	\$174,200
		0			\$17,600/123.08	\$0/0.00	\$0/0.00	\$0/0.00	\$0/0.00	\$17,600/10.10
Legal Section: 00; Twp: 000; Rng: 000; Block: 37; Lot: 21; Deeded Acres: 0.000 E1/2 OF LOTS 21 THRU 24 BLK 37										
52-0001-00376-000		HAHN, LOIS	(A)		\$31,900	\$0	\$0	\$89,000	\$0	\$120,900
	008-005-030			2025	\$14,300	\$0	\$0	\$89,000	\$0	\$103,300
		0			\$17,600/123.08	\$0/0.00	\$0/0.00	\$0/0.00	\$0/0.00	\$17,600/17.04
Legal Section: 00; Twp: 000; Rng: 000; Block: 37; Lot: 21; Deeded Acres: 0.000 W1/2 OF LOTS 21 THRU 24 BLK 37										

Bottineau County Assessor

Parcel List A = Appraised, B = BofR, E = State Eq., X = Exempt

Thu, April 2, 2026 3:10 PM

Page 21

Pcl No.	Route #	Name/Address	A/B/E/X	Current Year	Land Pr Yr Res Land Diff/% Diff	Com Land Pr Yr Com Land	Farm Land	Cur Dwlg Prior Year Dwlg	Cur Impr Prior Year Impr	Cur Total Pr Yr Total Ttl Diff/% Diff
52-0001-00377-000		WAGAR, SCOTT	(A)		\$39,000	\$0	\$0	\$33,600	\$0	\$72,600
	009-008-10F			2025	\$17,600	\$0	\$0	\$33,600	\$0	\$51,200
	0				\$21,400/121.59	\$0/0.00	\$0/0.00	\$0/0.00	\$0/0.00	\$21,400/41.80
Legal	Section: 00; Twp: 000; Rng: 000; Block: 38; Lot: 1; Deeded Acres: 0.000 LOTS 1 THRU 3 BLK 38									
52-0001-00378-000		SAVOV, SVETOSLAV K & ROBIN	(A)		\$39,000	\$0	\$0	\$153,500	\$0	\$192,500
	009-008-090			2025	\$17,600	\$0	\$0	\$153,500	\$0	\$171,100
	0				\$21,400/121.59	\$0/0.00	\$0/0.00	\$0/0.00	\$0/0.00	\$21,400/12.51
Legal	Section: 00; Twp: 000; Rng: 000; Block: 38; Lot: 4; Deeded Acres: 0.000 LOTS 4 THRU 6 BLK 38									
52-0001-00379-000		SCHOENBORN, PERRY J	(A)		\$18,200	\$0	\$0	\$8,300	\$0	\$26,500
	009-008-080			2025	\$8,200	\$0	\$0	\$8,300	\$0	\$16,500
	0				\$10,000/121.95	\$0/0.00	\$0/0.00	\$0/0.00	\$0/0.00	\$10,000/60.61
Legal	Section: 00; Twp: 000; Rng: 000; Block: 38; Lot: 7-8; Deeded Acres: 0.000 LOTS 7-8 BLK 38									
52-0001-00380-000		SCHOENBORN, PERRY J & KIMBERLY	(A)		\$26,000	\$0	\$0	\$77,500	\$0	\$103,500
	009-008-070			2025	\$11,700	\$0	\$0	\$77,500	\$0	\$89,200
	0				\$14,300/122.22	\$0/0.00	\$0/0.00	\$0/0.00	\$0/0.00	\$14,300/16.03
Legal	Section: 00; Twp: 000; Rng: 000; Block: 38; Lot: 9-10; Deeded Acres: 0.000 LOTS 9-10 BLK 38									
52-0001-00381-000		GORENTZ, TASHA	(A)		\$26,000	\$0	\$0	\$89,500	\$0	\$115,500
	009-008-060			2025	\$11,700	\$0	\$0	\$64,900	\$0	\$76,600
	0				\$14,300/122.22	\$0/0.00	\$0/0.00	\$24,600/37.90	\$0/0.00	\$38,900/50.78
Legal	Section: 00; Twp: 000; Rng: 000; Block: 38; Lot: 11-12; Deeded Acres: 0.000 LOTS 11-12 BLK 38									
52-0001-00382-000		SANDERSON, MARSHALL	(A)		\$23,400	\$0	\$0	\$36,400	\$0	\$59,800
	009-008-050			2025	\$10,500	\$0	\$0	\$36,400	\$0	\$46,900
	0				\$12,900/122.86	\$0/0.00	\$0/0.00	\$0/0.00	\$0/0.00	\$12,900/27.51
Legal	Section: 00; Twp: 000; Rng: 000; Block: 38; Lot: 13; Deeded Acres: 0.000 LOT 13 & S 18' OF LOT 14 BLK 38									
52-0001-00383-000		LANGEHAUG ETAL, GREGORY	(A)		\$15,600	\$0	\$0	\$16,400	\$0	\$32,000
	009-008-040			2025	\$7,000	\$0	\$0	\$16,400	\$0	\$23,400
	0				\$8,600/122.86	\$0/0.00	\$0/0.00	\$0/0.00	\$0/0.00	\$8,600/36.75

Bottineau County Assessor

Parcel List A = Appraised, B = BofR, E = State Eq., X = Exempt

Thu, April 2, 2026 3:10 PM

Page 22

Pcl No.	Route #	Name/Address	A/B/E/X	Current Year	Land Pr Yr Res Land Diff/% Diff	Com Land Pr Yr Com Land	Farm Land	Cur Dwlg Prior Year Dwlg	Cur Impr Prior Year Impr	Cur Total Pr Yr Total Ttl Diff/% Diff
Legal Section: 00; Twp: 000; Rng: 000; Block: 38; Lot: 14; Deeded Acres: 0.000 N 7' OF LOT 14 & S 23' OF LOT 15BLK 38										
52-0001-00384-000		EFIMENKO, ROBERT O	(A)		\$40,000	\$0	\$0	\$23,400	\$0	\$63,400
	009-008-030			2025	\$18,000	\$0	\$0	\$23,400	\$0	\$41,400
	0				\$22,000/122.22	\$0/0.00	\$0/0.00	\$0/0.00	\$0/0.00	\$22,000/53.14
Legal Section: 00; Twp: 000; Rng: 000; Block: 38; Lot: 15; Deeded Acres: 0.000 N 2' OF LOT 15 ALL LOTS 16 THUR 18 BLK 38										
52-0001-00386-000		PEDERSON, MARLA M	(A)		\$39,000	\$0	\$0	\$32,400	\$0	\$71,400
	009-008-020			2025	\$17,600	\$0	\$0	\$32,400	\$0	\$50,000
	0				\$21,400/121.59	\$0/0.00	\$0/0.00	\$0/0.00	\$0/0.00	\$21,400/42.80
Legal Section: 00; Twp: 000; Rng: 000; Block: 38; Lot: 19; Deeded Acres: 0.000 LOTS 19 THRU 21 BLK 38										
52-0001-00387-000		HOSNA, ORDEAN F & LINDA L	(A)		\$40,400	\$0	\$0	\$136,400	\$0	\$176,800
	009-008-010			2025	\$18,200	\$0	\$0	\$136,400	\$0	\$154,600
	0				\$22,200/121.98	\$0/0.00	\$0/0.00	\$0/0.00	\$0/0.00	\$22,200/14.36
Legal Section: 00; Twp: 000; Rng: 000; Block: 38; Lot: 22; Deeded Acres: 0.000 LOTS 22 THRU 24 BLK 38										
52-0001-00388-000		GABLE, DEVON A	(A)		\$30,000	\$0	\$0	\$84,300	\$0	\$114,300
	009-007-11F			2025	\$13,500	\$0	\$0	\$84,300	\$0	\$97,800
	0				\$16,500/122.22	\$0/0.00	\$0/0.00	\$0/0.00	\$0/0.00	\$16,500/16.87
Legal Section: 00; Twp: 000; Rng: 000; Block: 39; Lot: 1; Deeded Acres: 0.000 E 80' OF LOTS 1 THRU 3 BLK 39										
52-0001-00389-000		ONARHEIM, LORI A	(A)		\$27,000	\$0	\$0	\$116,100	\$0	\$143,100
	009-007-010			2025	\$12,100	\$0	\$0	\$116,100	\$0	\$128,200
	0				\$14,900/123.14	\$0/0.00	\$0/0.00	\$0/0.00	\$0/0.00	\$14,900/11.62
Legal Section: 00; Twp: 000; Rng: 000; Block: 39; Lot: 1; Deeded Acres: 0.000 W 70' OF LOTS 1 THRU 3 BLK 39										
52-0001-00390-000		SEYKORA, TRICH OVERBO & L	(A)		\$39,000	\$0	\$0	\$117,200	\$0	\$156,200
	009-007-100			2025	\$17,600	\$0	\$0	\$117,200	\$0	\$134,800
	0				\$21,400/121.59	\$0/0.00	\$0/0.00	\$0/0.00	\$0/0.00	\$21,400/15.88
Legal Section: 00; Twp: 000; Rng: 000; Block: 39; Lot: 4; Deeded Acres: 0.000 LOTS 4 THRU 6 BLK 39										

Bottineau County Assessor

Parcel List A = Appraised, B = BofR, E = State Eq., X = Exempt

Thu, April 2, 2026 3:10 PM

Page 23

Pcl No.	Route #	Name/Address	A/B/E/X	Current Pr Yr	Land Res Land	Com Land Pr Yr Com Land	Farm Land	Cur Dwlg Prior Year Dwlg	Cur Impr Prior Year Impr	Cur Total Pr Yr Total	Ttl Diff/% Diff
52-0001-00391-000		LIDER ETAL, JEFFREY	(A)		\$35,400	\$0	\$0	\$123,500	\$0	\$158,900	
	009-007-090			2025	\$15,900	\$0	\$0	\$123,500	\$0	\$139,400	
	0				\$19,500/122.64	\$0/0.00	\$0/0.00	\$0/0.00	\$0/0.00	\$19,500/13.99	
Legal	Section: 00; Twp: 000; Rng: 000; Block: 9; Lot: 7-8; Deeded Acres: 0.000 LOTS 7-8 & N 18' OF LOT 9 BLK39										
52-0001-00392-000		POITRA, DEEDRA LYNN & GLEN JAMES	(A)		\$42,600	\$0	\$0	\$61,300	\$0	\$103,900	
	009-007-080			2025	\$19,200	\$0	\$0	\$61,300	\$0	\$80,500	
	0				\$23,400/121.88	\$0/0.00	\$0/0.00	\$0/0.00	\$0/0.00	\$23,400/29.07	
Legal	Section: 00; Twp: 000; Rng: 000; Block: 39; Lot: 9; Deeded Acres: 0.000 S 7' OF LOT 9 ALL LOTS 10 THRU 12 BLK 39										
52-0001-00393-000		CHARNHOLM TRS, WILLIAM & BETTY	(A)		\$26,000	\$0	\$0	\$35,500	\$0	\$61,500	
	009-007-070			2025	\$11,700	\$0	\$0	\$35,500	\$0	\$47,200	
	0				\$14,300/122.22	\$0/0.00	\$0/0.00	\$0/0.00	\$0/0.00	\$14,300/30.30	
Legal	Section: 00; Twp: 000; Rng: 000; Block: 39; Lot: 13-14; Deeded Acres: 0.000 LOTS 13-14 BLK 39										
52-0001-00394-000		METCALFE, TYREL	(A)		\$26,000	\$0	\$0	\$44,200	\$0	\$70,200	
	009-007-060			2025	\$11,700	\$0	\$0	\$44,200	\$0	\$55,900	
	0				\$14,300/122.22	\$0/0.00	\$0/0.00	\$0/0.00	\$0/0.00	\$14,300/25.58	
Legal	Section: 00; Twp: 000; Rng: 000; Block: 39; Lot: 15-16; Deeded Acres: 0.000 LOTS 15-16 BLK 39										
52-0001-00397-000		WAKEFIELD, JOEY O & SAMUEL R	(A)		\$26,000	\$0	\$0	\$84,900	\$0	\$110,900	
	009-007-040			2025	\$11,700	\$0	\$0	\$84,900	\$0	\$96,600	
	0				\$14,300/122.22	\$0/0.00	\$0/0.00	\$0/0.00	\$0/0.00	\$14,300/14.80	
Legal	Section: 00; Twp: 000; Rng: 000; Block: 39; Lot: 19-20; Deeded Acres: 0.000 LOTS 19-20 BLK 39										
52-0001-00398-000		MARRS, THOMAS & NICOLE WALDEN-	(A)		\$34,700	\$0	\$0	\$108,700	\$0	\$143,400	
	009-007-030			2025	\$15,600	\$0	\$0	\$108,700	\$0	\$124,300	
	0				\$19,100/122.44	\$0/0.00	\$0/0.00	\$0/0.00	\$0/0.00	\$19,100/15.37	
Legal	Section: 00; Twp: 000; Rng: 000; Block: 39; Lot: 21; Deeded Acres: 0.000 W1/2 OF LOTS 21 THRU 24 BLK 39										
52-0001-00399-000		FREEMAN, GEORGE B & GLORIA	(A)		\$34,100	\$0	\$0	\$196,800	\$0	\$230,900	
	009-007-020			2025	\$15,400	\$0	\$0	\$196,800	\$0	\$212,200	
	0				\$18,700/121.43	\$0/0.00	\$0/0.00	\$0/0.00	\$0/0.00	\$18,700/8.81	

Bottineau County Assessor

Parcel List A = Appraised, B = BofR, E = State Eq., X = Exempt

Thu, April 2, 2026 3:10 PM

Page 24

Pcl No.	Route #	Name/Address	A/B/E/X	Current Year	Land Pr Yr Res Diff/% Diff	Com Land Pr Yr Com Land	Farm Land	Cur Dwlg Prior Year Dwlg	Cur Impr Prior Year Impr	Cur Total Pr Yr Total Ttl Diff/% Diff
Legal Section: 00; Twp: 000; Rng: 000; Block: 39; Lot: 21; Deeded Acres: 0.000 E1/2 OF LOTS 21 THRU 24 BLK 39										
52-0001-00400-000		ACHESON, THOMAS D & SHEILA M	(A)		\$32,200	\$0	\$0	\$164,700	\$0	\$196,900
	009-010-010			2025	\$14,500	\$0	\$0	\$164,700	\$0	\$179,200
	0				\$17,700/122.07	\$0/0.00	\$0/0.00	\$0/0.00	\$0/0.00	\$17,700/9.88
Legal Section: 00; Twp: 000; Rng: 000; Block: 40; Lot: 1-2; Deeded Acres: 0.000 LOTS 1-2 & N 10' OF LOT 3 BLK 40										
52-0001-00401-000		REAMER, JEROME	(A)		\$33,800	\$0	\$0	\$148,600	\$0	\$182,400
	009-010-13F			2025	\$15,200	\$0	\$0	\$148,600	\$0	\$163,800
	0				\$18,600/122.37	\$0/0.00	\$0/0.00	\$0/0.00	\$0/0.00	\$18,600/11.36
Legal Section: 00; Twp: 000; Rng: 000; Block: 40; Lot: 3; Deeded Acres: 0.000 S 15' OF LOT 3 ALL LOTS 4-5 BLK 40										
52-0001-00402-000		HAMNES, SETH & KENDRA	(A)		\$39,000	\$0	\$0	\$168,000	\$0	\$207,000
	009-010-120			2025	\$17,600	\$0	\$0	\$168,000	\$0	\$185,600
	0				\$21,400/121.59	\$0/0.00	\$0/0.00	\$0/0.00	\$0/0.00	\$21,400/11.53
Legal Section: 00; Twp: 000; Rng: 000; Block: 40; Lot: 6; Deeded Acres: 0.000 LOTS 6 THRU 8 BLK 40										
52-0001-00403-000		HAAKENSON, RODNEY D & SYLVIA	(A)		\$26,000	\$0	\$0	\$39,400	\$0	\$65,400
	009-010-110			2025	\$11,700	\$0	\$0	\$39,400	\$0	\$51,100
	0				\$14,300/122.22	\$0/0.00	\$0/0.00	\$0/0.00	\$0/0.00	\$14,300/27.98
Legal Section: 00; Twp: 000; Rng: 000; Block: 40; Lot: 9-10; Deeded Acres: 0.000 LOTS 9-10 BLK 40										
52-0001-00404-000		KOFOID, DENISE CORBO & OLIVER	(A)		\$18,200	\$0	\$0	\$26,200	\$0	\$44,400
	009-010-100			2025	\$8,200	\$0	\$0	\$26,200	\$0	\$34,400
	0				\$10,000/121.95	\$0/0.00	\$0/0.00	\$0/0.00	\$0/0.00	\$10,000/29.07
Legal Section: 00; Twp: 000; Rng: 000; Block: 40; Lot: 11-12; Deeded Acres: 0.000 LOTS 11-12 BLK 40										
52-0001-00406-000		REITAN, NORMAN	(A)		\$26,000	\$0	\$0	\$61,100	\$0	\$87,100
	009-010-090			2025	\$11,700	\$0	\$0	\$61,100	\$0	\$72,800
	0				\$14,300/122.22	\$0/0.00	\$0/0.00	\$0/0.00	\$0/0.00	\$14,300/19.64
Legal Section: 00; Twp: 000; Rng: 000; Block: 40; Lot: 15-16; Deeded Acres: 0.000 LOTS 15-16 BLK 40										

Bottineau County Assessor

Parcel List A = Appraised, B = BofR, E = State Eq., X = Exempt

Thu, April 2, 2026 3:10 PM

Page 25

Pcl No.	Route #	Name/Address	A/B/E/X	Current Year	Land Pr Yr Res Land Diff/% Diff	Com Land Pr Yr Com Land	Farm Land	Cur Dwlg Prior Year Dwlg	Cur Impr Prior Year Impr	Cur Total Pr Yr Total Ttl Diff/% Diff
52-0001-00407-000		HOFF, HARVEY O & CORAL A	(A)		\$15,700	\$0	\$0	\$4,300	\$0	\$20,000
	009-010-080			2025	\$7,000	\$0	\$0	\$4,300	\$0	\$11,300
	0				\$8,700/124.29	\$0/0.00	\$0/0.00	\$0/0.00	\$0/0.00	\$8,700/76.99
Legal	Section: 00; Twp: 000; Rng: 000; Block: 40; Lot: 17-18; Deeded Acres: 0.000 LOTS 17-18 BLK 40									
52-0001-00408-000		PEDERSON, COREY	(A)		\$48,400	\$0	\$0	\$191,600	\$0	\$240,000
	009-010-070			2025	\$21,800	\$0	\$0	\$191,600	\$0	\$213,400
	0				\$26,600/122.02	\$0/0.00	\$0/0.00	\$0/0.00	\$0/0.00	\$26,600/12.46
Legal	Section: 00; Twp: 000; Rng: 000; Block: 40; Lot: 19; Deeded Acres: 0.000 LOTS 19 THRU 22 BLK 40									
52-0001-00409-000		HENRY, JOSHUA	(A)		\$26,000	\$0	\$0	\$22,300	\$0	\$48,300
	009-010-060			2025	\$11,700	\$0	\$0	\$22,300	\$0	\$34,000
	0				\$14,300/122.22	\$0/0.00	\$0/0.00	\$0/0.00	\$0/0.00	\$14,300/42.06
Legal	Section: 00; Twp: 000; Rng: 000; Block: 40; Lot: 23-24; Deeded Acres: 0.000 LOTS 23-24 BLK 40									
52-0001-00410-000		HAMNES, LAUNEE LAWYER	(A)		\$26,000	\$0	\$0	\$35,400	\$0	\$61,400
	009-010-050			2025	\$11,700	\$0	\$0	\$35,400	\$0	\$47,100
	0				\$14,300/122.22	\$0/0.00	\$0/0.00	\$0/0.00	\$0/0.00	\$14,300/30.36
Legal	Section: 00; Twp: 000; Rng: 000; Block: 40; Lot: 25-26; Deeded Acres: 0.000 LOTS 25-26 BLK 40									
52-0001-00412-000		NELSON, LLOYD D & MARGARET V	(A)		\$39,000	\$0	\$0	\$168,900	\$0	\$207,900
	009-010-040			2025	\$17,600	\$0	\$0	\$168,900	\$0	\$186,500
	0				\$21,400/121.59	\$0/0.00	\$0/0.00	\$0/0.00	\$0/0.00	\$21,400/11.47
Legal	Section: 00; Twp: 000; Rng: 000; Block: 40; Lot: 29; Deeded Acres: 0.000 LOTS 29, 30, 31 BLK 40									
52-0001-00414-000		NELSON, LLOYD D & MARGARET V	(A)		\$16,000	\$0	\$0	\$13,800	\$0	\$29,800
	009-010-030			2025	\$7,200	\$0	\$0	\$13,800	\$0	\$21,000
	0				\$8,800/122.22	\$0/0.00	\$0/0.00	\$0/0.00	\$0/0.00	\$8,800/41.90
Legal	Section: 00; Twp: 000; Rng: 000; Block: 40; Lot: 32-33; Deeded Acres: 0.000 LOT 32 & LOT 33 LESS N 6' BLK 40									
52-0001-00415-000		EISENZIMMER, ROBERT P & CARLA	(A)		\$42,500	\$0	\$0	\$194,300	\$0	\$236,800
	009-010-020			2025	\$19,100	\$0	\$0	\$194,300	\$0	\$213,400
	0				\$23,400/122.51	\$0/0.00	\$0/0.00	\$0/0.00	\$0/0.00	\$23,400/10.97

Bottineau County Assessor

Parcel List A = Appraised, B = BofR, E = State Eq., X = Exempt

Thu, April 2, 2026 3:10 PM

Page 26

Pcl No.	Route #	Name/Address	A/B/E/X	Current Year	Land Pr Yr Res Land Diff/% Diff	Com Land Pr Yr Com Land	Farm Land	Cur Dwlg Prior Year Dwlg	Cur Impr Prior Year Impr	Cur Total Pr Yr Total Ttl Diff/% Diff
Legal Section: 00; Twp: 000; Rng: 000; Block: 40; Lot: 34; Deeded Acres: 0.000 N 6' OF LOT 33 & ALL LOTS 34-36 BLK 40										
52-0001-00416-000		SCHMIDT, ALEXIS N	(A)		\$40,400	\$0	\$0	\$201,500	\$0	\$241,900
	009-009-010			2025	\$18,200	\$0	\$0	\$201,500	\$0	\$219,700
	0				\$22,200/121.98	\$0/0.00	\$0/0.00	\$0/0.00	\$0/0.00	\$22,200/10.10
Legal Section: 00; Twp: 000; Rng: 000; Block: 41; Lot: 1; Deeded Acres: 0.000 LOTS 1 THRU 3 BLK 41										
52-0001-00417-020		JOHNSON, GARRICK D	(A)		\$26,000	\$0	\$0	\$210,800	\$0	\$236,800
	009-009-090			2025	\$11,700	\$0	\$0	\$210,800	\$0	\$222,500
	0				\$14,300/122.22	\$0/0.00	\$0/0.00	\$0/0.00	\$0/0.00	\$14,300/6.43
Legal Section: 00; Twp: 000; Rng: 000; Block: 41; Lot: 5; Deeded Acres: 0.000 LOTS 5 & 6 BLK 41										
52-0001-00418-000		LACROIX ETAL, J AGNES & T	(A)		\$26,000	\$0	\$0	\$201,200	\$0	\$227,200
	009-009-080			2025	\$11,700	\$0	\$0	\$201,200	\$0	\$212,900
	0				\$14,300/122.22	\$0/0.00	\$0/0.00	\$0/0.00	\$0/0.00	\$14,300/6.72
Legal Section: 00; Twp: 000; Rng: 000; Block: 41; Lot: 7; Deeded Acres: 0.000 LOTS 7 THRU 8 BLK 41										
52-0001-00419-000		JENSEN, BRIAN & KELLY R	(A)		\$18,200	\$0	\$0	\$1,400	\$0	\$19,600
	009-009-070			2025	\$8,200	\$0	\$0	\$1,400	\$0	\$9,600
	0				\$10,000/121.95	\$0/0.00	\$0/0.00	\$0/0.00	\$0/0.00	\$10,000/104.17
Legal Section: 00; Twp: 000; Rng: 000; Block: 41; Lot: 9-10; Deeded Acres: 0.000 LOTS 9-10 BLK 41										
52-0001-00420-000		JENSEN, BRIAN & KELLY R	(A)		\$26,000	\$0	\$0	\$22,800	\$0	\$48,800
	009-009-060			2025	\$11,700	\$0	\$0	\$22,800	\$0	\$34,500
	0				\$14,300/122.22	\$0/0.00	\$0/0.00	\$0/0.00	\$0/0.00	\$14,300/41.45
Legal Section: 00; Twp: 000; Rng: 000; Block: 41; Lot: 11-12; Deeded Acres: 0.000 LOTS 11-12 BLK 41										
52-0001-00426-000		MOUM, RICK & PAMELA G	(A)		\$26,000	\$0	\$0	\$47,500	\$0	\$73,500
	009-009-050			2025	\$11,700	\$0	\$0	\$47,500	\$0	\$59,200
	0				\$14,300/122.22	\$0/0.00	\$0/0.00	\$0/0.00	\$0/0.00	\$14,300/24.16
Legal Section: 00; Twp: 000; Rng: 000; Block: 41; Lot: 24-25; Deeded Acres: 0.000 LOTS 24-25 BLK 41										

Bottineau County Assessor

Parcel List A = Appraised, B = BofR, E = State Eq., X = Exempt

Thu, April 2, 2026 3:10 PM

Page 27

Pcl No.	Route #	Name/Address	A/B/E/X	Current Pr Yr	Land Res Land	Com Land Pr Yr Com Land	Farm Land	Cur Dwlg Prior Year Dwlg	Cur Impr Prior Year Impr	Cur Total Pr Yr Total Ttl Diff/% Diff
52-0001-00428-000		SAPP, RENAE	(A)		\$26,000	\$0	\$0	\$36,700	\$0	\$62,700
	009-009-040		2025		\$11,700	\$0	\$0	\$36,700	\$0	\$48,400
	0				\$14,300/122.22	\$0/0.00	\$0/0.00	\$0/0.00	\$0/0.00	\$14,300/29.55
Legal	Section: 00; Twp: 000; Rng: 000; Block: 41; Lot: 28-29; Deeded Acres: 0.000 LOTS 28-29 BLK 41									
52-0001-00429-000		EMMEL, WILLIAM L & AMY L	(A)		\$26,000	\$0	\$0	\$0	\$0	\$26,000
	009-009-030		2025		\$11,700	\$0	\$0	\$0	\$0	\$11,700
	0				\$14,300/122.22	\$0/0.00	\$0/0.00	\$0/0.00	\$0/0.00	\$14,300/122.22
Legal	Section: 00; Twp: 000; Rng: 000; Block: 41; Lot: 30-31; Deeded Acres: 0.000 LOTS 30-31 BLK 41									
52-0001-00430-000		HOGANSON, HARRIS H & NANCY C	(A)		\$26,000	\$0	\$0	\$136,400	\$0	\$162,400
	009-009-020		2025		\$11,700	\$0	\$0	\$136,400	\$0	\$148,100
	0				\$14,300/122.22	\$0/0.00	\$0/0.00	\$0/0.00	\$0/0.00	\$14,300/9.66
Legal	Section: 00; Twp: 000; Rng: 000; Block: 41; Lot: 32-33; Deeded Acres: 0.000 LOTS 32-33 BLK 41									
52-0001-00432-000		ALLIED FIRST BANK SB DBA SERVB	(A)		\$26,000	\$0	\$0	\$88,700	\$0	\$114,700
	008-008-08F		2025		\$11,700	\$0	\$0	\$88,700	\$0	\$100,400
	0				\$14,300/122.22	\$0/0.00	\$0/0.00	\$0/0.00	\$0/0.00	\$14,300/14.24
Legal	Section: 00; Twp: 000; Rng: 000; Block: 42; Lot: 1-2; Deeded Acres: 0.000 LOTS 1-2 BLK 42									
52-0001-00433-000		BERNSTEIN ETAL, JOANNE	(A)		\$25,500	\$0	\$0	\$58,900	\$0	\$84,400
	008-008-070		2025		\$11,500	\$0	\$0	\$58,900	\$0	\$70,400
	0				\$14,000/121.74	\$0/0.00	\$0/0.00	\$0/0.00	\$0/0.00	\$14,000/19.89
Legal	Section: 00; Twp: 000; Rng: 000; Block: 42; Lot: 3-4; Deeded Acres: 0.000 LOTS 3-4 BLK 42									
52-0001-00436-000		PECK, LINDSEY W & DONN	(A)		\$20,400	\$0	\$0	\$31,700	\$0	\$52,100
	008-008-050		2025		\$9,200	\$0	\$0	\$31,700	\$0	\$40,900
	0				\$11,200/121.74	\$0/0.00	\$0/0.00	\$0/0.00	\$0/0.00	\$11,200/27.38
Legal	Section: 00; Twp: 000; Rng: 000; Block: 42; Lot: 9; Deeded Acres: 0.000 S 15' OF LOT 9 ALL LOT 10 BLK 42									
52-0001-00442-000		GAME DAY INVESTMENTS LLC	(A)		\$38,300	\$0	\$0	\$125,800	\$0	\$164,100
	008-008-040		2025		\$17,200	\$0	\$0	\$125,800	\$0	\$143,000
	0				\$21,100/122.67	\$0/0.00	\$0/0.00	\$0/0.00	\$0/0.00	\$21,100/14.76

Bottineau County Assessor

Parcel List A = Appraised, B = BofR, E = State Eq., X = Exempt

Thu, April 2, 2026 3:10 PM

Page 28

Pcl No.	Route #	Name/Address	A/B/E/X	Current Year	Land Pr Yr Res Land Diff/% Diff	Com Land Pr Yr Com Land	Farm Land	Cur Dwlg Prior Year Dwlg	Cur Impr Prior Year Impr	Cur Total Pr Yr Total Ttl Diff/% Diff
Legal Section: 00; Twp: 000; Rng: 000; Block: 42; Lot: 26; Deeded Acres: 0.000 LOTS 26 THU 28 BLK 42										
52-0001-00443-000		SHRIVER, JAYHAWK	(A)		\$38,300	\$0	\$0	\$34,500	\$0	\$72,800
	008-008-030			2025	\$17,200	\$0	\$0	\$34,500	\$0	\$51,700
	0				\$21,100/122.67	\$0/0.00	\$0/0.00	\$0/0.00	\$0/0.00	\$21,100/40.81
Legal Section: 00; Twp: 000; Rng: 000; Block: 42; Lot: 29; Deeded Acres: 0.000 LOTS 29 THRU 31 BLK 42										
52-0001-00444-000		SATTLER, GABRIEL JR & BRENDA	(A)		\$38,300	\$0	\$0	\$59,600	\$0	\$97,900
	008-008-020			2025	\$17,200	\$0	\$0	\$59,600	\$0	\$76,800
	0				\$21,100/122.67	\$0/0.00	\$0/0.00	\$0/0.00	\$0/0.00	\$21,100/27.47
Legal Section: 00; Twp: 000; Rng: 000; Block: 42; Lot: 32; Deeded Acres: 0.000 LOTS 32 THRU 34 BLK 42										
52-0001-00445-000		WILLIAMS, BROCK D & ROBIN K	(A)		\$25,500	\$0	\$0	\$69,000	\$0	\$94,500
	008-008-010			2025	\$11,500	\$0	\$0	\$69,000	\$0	\$80,500
	0				\$14,000/121.74	\$0/0.00	\$0/0.00	\$0/0.00	\$0/0.00	\$14,000/17.39
Legal Section: 00; Twp: 000; Rng: 000; Block: 42; Lot: 35-36; Deeded Acres: 0.000 LOTS 35-36 BLK 42										
52-0001-00446-000		LYNNES, J DAVID	(A)		\$7,100	\$0	\$0	\$7,500	\$0	\$14,600
	010-003-15A			2025	\$3,200	\$0	\$0	\$7,500	\$0	\$10,700
	0				\$3,900/121.88	\$0/0.00	\$0/0.00	\$0/0.00	\$0/0.00	\$3,900/36.45
Legal Section: 00; Twp: 000; Rng: 000; Block: 43; Lot: 1; Deeded Acres: 0.000 LOT 1 BLK 43										
52-0001-00447-000		NORKUS, JACOB	(A)		\$35,700	\$0	\$0	\$137,500	\$0	\$173,200
	010-003-150			2025	\$16,100	\$0	\$0	\$137,500	\$0	\$153,600
	0				\$19,600/121.74	\$0/0.00	\$0/0.00	\$0/0.00	\$0/0.00	\$19,600/12.76
Legal Section: 00; Twp: 000; Rng: 000; Block: 43; Lot: 2-3; Deeded Acres: 0.000 LOTS 2-3 & N 15' OF LOT 4 BLK 43										
52-0001-00448-000		MATTSON, KARLA	(A)		\$30,600	\$0	\$0	\$145,900	\$0	\$176,500
	010-003-140			2025	\$13,800	\$0	\$0	\$145,900	\$0	\$159,700
	0				\$16,800/121.74	\$0/0.00	\$0/0.00	\$0/0.00	\$0/0.00	\$16,800/10.52
Legal Section: 00; Twp: 000; Rng: 000; Block: 43; Lot: 4; Deeded Acres: 0.000 S 10' OF LOT 4 ALL LOTS 5-6 BLK 43										

Bottineau County Assessor

Parcel List A = Appraised, B = BofR, E = State Eq., X = Exempt

Thu, April 2, 2026 3:10 PM

Page 29

Pcl No.	Route #	Name/Address	A/B/E/X	Current Year	Land Pr Yr Res Land Diff/% Diff	Com Land Pr Yr Com Land	Farm Land	Cur Dwlg Prior Year Dwlg	Cur Impr Prior Year Impr	Cur Total Pr Yr Total Ttl Diff/% Diff
52-0001-00449-010		LIEBL, JUSTIN A	(A)		\$45,900	\$0	\$0	\$358,500	\$0	\$404,400
	010-003-130			2025	\$20,700	\$0	\$0	\$358,500	\$0	\$379,200
	0				\$25,200/121.74	\$0/0.00	\$0/0.00	\$0/0.00	\$0/0.00	\$25,200/6.65
Legal	Section: 00; Twp: 000; Rng: 000; Block: 43; Lot: 7; Deeded Acres: 0.000 LOTS 7-9 & N 15' LOT 10 BLK 43									
52-0001-00452-000		GORDER, ORLANDO JR & CONNIE R	(A)		\$67,200	\$0	\$0	\$308,000	\$0	\$375,200
	010-003-120			2025	\$30,200	\$0	\$0	\$308,000	\$0	\$338,200
	0				\$37,000/122.52	\$0/0.00	\$0/0.00	\$0/0.00	\$0/0.00	\$37,000/10.94
Legal	Section: 00; Twp: 000; Rng: 000; Block: 43; Lot: 13; Deeded Acres: 0.000 LOTS 13 THRU 18 BLK 43									
52-0001-00454-000		PEDERSON, LINDA L	(A)		\$51,000	\$0	\$0	\$234,600	\$0	\$285,600
	010-003-110			2025	\$23,000	\$0	\$0	\$234,600	\$0	\$257,600
	0				\$28,000/121.74	\$0/0.00	\$0/0.00	\$0/0.00	\$0/0.00	\$28,000/10.87
Legal	Section: 00; Twp: 000; Rng: 000; Block: 43; Lot: 19; Deeded Acres: 0.000 LOTS 19 THRU 22 BLK 43									
52-0001-00456-000		SMITH, TINA M	(A)		\$25,500	\$0	\$0	\$92,000	\$0	\$117,500
	010-003-100			2025	\$11,500	\$0	\$0	\$92,000	\$0	\$103,500
	0				\$14,000/121.74	\$0/0.00	\$0/0.00	\$0/0.00	\$0/0.00	\$14,000/13.53
Legal	Section: 00; Twp: 000; Rng: 000; Block: 43; Lot: 25-26; Deeded Acres: 0.000 LOTS 25-26 BLK 43									
52-0001-00457-000		HOEVER, ROSEL	(A)		\$25,500	\$0	\$0	\$131,000	\$0	\$156,500
	010-003-090			2025	\$11,500	\$0	\$0	\$131,000	\$0	\$142,500
	0				\$14,000/121.74	\$0/0.00	\$0/0.00	\$0/0.00	\$0/0.00	\$14,000/9.82
Legal	Section: 00; Twp: 000; Rng: 000; Block: 43; Lot: 27-28; Deeded Acres: 0.000 LOTS 27-28 BLK 43									
52-0001-00458-000		HEISLER, DONALD & GLENDA	(A)		\$38,300	\$0	\$0	\$76,300	\$0	\$114,600
	010-003-080			2025	\$17,200	\$0	\$0	\$76,300	\$0	\$93,500
	0				\$21,100/122.67	\$0/0.00	\$0/0.00	\$0/0.00	\$0/0.00	\$21,100/22.57
Legal	Section: 00; Twp: 000; Rng: 000; Block: 43; Lot: 29; Deeded Acres: 0.000 LOTS 29 THRU 31 BLK 43									
52-0001-00459-000		SAND, TERRY C	(A)		\$28,100	\$0	\$0	\$83,300	\$0	\$111,400
	010-003-070			2025	\$12,600	\$0	\$0	\$83,300	\$0	\$95,900
	0				\$15,500/123.02	\$0/0.00	\$0/0.00	\$0/0.00	\$0/0.00	\$15,500/16.16

Bottineau County Assessor

Parcel List A = Appraised, B = BofR, E = State Eq., X = Exempt

Thu, April 2, 2026 3:10 PM

Page 30

Pcl No.	Route #	Name/Address	A/B/E/X	Current Year	Land Pr Yr Res Land Diff/% Diff	Com Land Pr Yr Com Land	Farm Land	Cur Dwlg Prior Year Dwlg	Cur Impr Prior Year Impr	Cur Total Pr Yr Total Ttl Diff/% Diff
Legal Section: 00; Twp: 000; Rng: 000; Block: 43; Lot: 32-33; Deeded Acres: 0.000 LOTS 32-33 BLK 43										
52-0001-00460-000		WHETTER, VONDA N	(A)		\$25,500	\$0	\$0	\$37,100	\$0	\$62,600
	010-003-060			2025	\$11,500	\$0	\$0	\$37,100	\$0	\$48,600
	0				\$14,000/121.74	\$0/0.00	\$0/0.00	\$0/0.00	\$0/0.00	\$14,000/28.81
Legal Section: 00; Twp: 000; Rng: 000; Block: 43; Lot: 34-35; Deeded Acres: 0.000 LOTS 34-35 BLK 43										
52-0001-00462-000		PEDIE, MITCHELL W	(A)		\$25,300	\$0	\$0	\$34,700	\$0	\$60,000
	010-003-050			2025	\$11,400	\$0	\$0	\$34,700	\$0	\$46,100
	0				\$13,900/121.93	\$0/0.00	\$0/0.00	\$0/0.00	\$0/0.00	\$13,900/30.15
Legal Section: 00; Twp: 000; Rng: 000; Block: 43; Lot: 38; Deeded Acres: 0.000 LOT 38 LOT 39 LESS S 10" OF E70' & N 10" OF W 70' OF LOT 40 BLK 43										
52-0001-00463-000		CHARNHOLM TRS, WILLIAM & BETTY	(A)		\$25,600	\$0	\$0	\$23,800	\$0	\$49,400
	010-003-040			2025	\$11,500	\$0	\$0	\$23,800	\$0	\$35,300
	0				\$14,100/122.61	\$0/0.00	\$0/0.00	\$0/0.00	\$0/0.00	\$14,100/39.94
Legal Section: 00; Twp: 000; Rng: 000; Block: 43; Lot: 9; Deeded Acres: 0.000 S10" OF E70' OF LOT39 LOT40LESSN10" OF W70' LOT41LESS S18" OF E70' BLK 43										
52-0001-00464-000		CASHMORE, TRUDY R	(A)		\$26,100	\$0	\$0	\$10,000	\$0	\$36,100
	010-003-030			2025	\$11,700	\$0	\$0	\$10,000	\$0	\$21,700
	0				\$14,400/123.08	\$0/0.00	\$0/0.00	\$0/0.00	\$0/0.00	\$14,400/66.36
Legal Section: 00; Twp: 000; Rng: 000; Block: 43; Lot: 41; Deeded Acres: 0.000 S 18" OF E 70 OF LOT 41 & ALL LOTS 42-43 BLK 43										
52-0001-00465-000		POLLARD, JAMES C	(A)		\$38,300	\$0	\$0	\$31,400	\$0	\$69,700
	010-003-020			2025	\$17,200	\$0	\$0	\$31,400	\$0	\$48,600
	0				\$21,100/122.67	\$0/0.00	\$0/0.00	\$0/0.00	\$0/0.00	\$21,100/43.42
Legal Section: 00; Twp: 000; Rng: 000; Block: 43; Lot: 44; Deeded Acres: 0.000 LOTS 44-46 BLK 43										
52-0001-00467-000		LANGEHAUG, RODNEY	(A)		\$58,300	\$0	\$0	\$85,600	\$0	\$143,900
	010-003-010			2025	\$26,300	\$0	\$0	\$85,600	\$0	\$111,900
	0				\$32,000/121.67	\$0/0.00	\$0/0.00	\$0/0.00	\$0/0.00	\$32,000/28.60
Legal Section: 00; Twp: 000; Rng: 000; Block: 43; Lot: 47; Deeded Acres: 0.000 LOTS 47 THRU 52 BLK 43										

Bottineau County Assessor

Parcel List A = Appraised, B = BofR, E = State Eq., X = Exempt

Thu, April 2, 2026 3:10 PM

Page 31

Pcl No.	Route #	Name/Address	A/B/E/X	Current Year	Land Pr Yr Res Land Diff/% Diff	Com Land Pr Yr Com Land	Farm Land	Cur Dwlg Prior Year Dwlg	Cur Impr Prior Year Impr	Cur Total Pr Yr Total Ttl Diff/% Diff
52-0002-00470-000		SCHMIDT, LORI L	(A)		\$37,500	\$0	\$0	\$114,000	\$0	\$151,500
	006-001-01A			2025	\$16,900	\$0	\$0	\$114,000	\$0	\$130,900
	0				\$20,600/121.89	\$0/0.00	\$0/0.00	\$0/0.00	\$0/0.00	\$20,600/15.74
Legal	Section: 00; Twp: 000; Rng: 000; Block: 1; Lot: 4; Deeded Acres: 0.000 LOTS 4 THRU 6 & N 4' LOT 7 BLK 1									
52-0002-00474-000		KELLER, ALEC	(A)		\$39,000	\$0	\$0	\$86,400	\$0	\$125,400
	005-004-10F			2025	\$17,600	\$0	\$0	\$84,100	\$0	\$101,700
	0				\$21,400/121.59	\$0/0.00	\$0/0.00	\$2,300/2.73	\$0/0.00	\$23,700/23.30
Legal	Section: 00; Twp: 000; Rng: 000; Block: 2; Lot: 1; Deeded Acres: 0.000 LOTS 1 THRU 3 BLK 2									
52-0002-00477-000		RISPA, DAVID PEDERSON & ARVID	(A)		\$13,000	\$0	\$0	\$16,600	\$0	\$29,600
	005-004-080			2025	\$5,900	\$0	\$0	\$16,600	\$0	\$22,500
	0				\$7,100/120.34	\$0/0.00	\$0/0.00	\$0/0.00	\$0/0.00	\$7,100/31.56
Legal	Section: 00; Twp: 000; Rng: 000; Block: 2; Lot: 7; Deeded Acres: 0.000 LOT 7 BLK 2									
52-0002-00478-000		RISPA, ARVID	(A)		\$26,000	\$0	\$0	\$16,300	\$0	\$42,300
	005-004-070			2025	\$11,700	\$0	\$0	\$16,300	\$0	\$28,000
	0				\$14,300/122.22	\$0/0.00	\$0/0.00	\$0/0.00	\$0/0.00	\$14,300/51.07
Legal	Section: 00; Twp: 000; Rng: 000; Block: 2; Lot: 8-9; Deeded Acres: 0.000 LOTS 8-9 BLK 2									
52-0002-00479-000		RUDE, DONALD & DORIS	(A)		\$39,000	\$0	\$0	\$76,000	\$0	\$115,000
	005-004-060			2025	\$17,600	\$0	\$0	\$76,000	\$0	\$93,600
	0				\$21,400/121.59	\$0/0.00	\$0/0.00	\$0/0.00	\$0/0.00	\$21,400/22.86
Legal	Section: 00; Twp: 000; Rng: 000; Block: 2; Lot: 10; Deeded Acres: 0.000 LOTS 10 THRU 12 BLK 2									
52-0002-00480-000		KNOKE, MICHEAL JR & AMANDA	(A)		\$26,000	\$0	\$0	\$57,000	\$0	\$83,000
	005-004-050			2025	\$11,700	\$0	\$0	\$57,000	\$0	\$68,700
	0				\$14,300/122.22	\$0/0.00	\$0/0.00	\$0/0.00	\$0/0.00	\$14,300/20.82
Legal	Section: 00; Twp: 000; Rng: 000; Block: 2; Lot: 13-14; Deeded Acres: 0.000 LOTS 13-14 BLK 2									
52-0002-00481-000		BIBERDORF ETAL, ARLENE	(A)		\$39,000	\$0	\$0	\$148,300	\$0	\$187,300
	005-004-040			2025	\$17,600	\$0	\$0	\$148,300	\$0	\$165,900
	0				\$21,400/121.59	\$0/0.00	\$0/0.00	\$0/0.00	\$0/0.00	\$21,400/12.90

Bottineau County Assessor

Parcel List A = Appraised, B = BofR, E = State Eq., X = Exempt

Thu, April 2, 2026 3:10 PM

Page 32

Pcl No.	Route #	Name/Address	A/B/E/X	Current Year	Land Pr Yr Res Diff/% Diff	Com Land Pr Yr Com Land	Farm Land	Cur Dwlg Prior Year Dwlg	Cur Impr Prior Year Impr	Cur Total Pr Yr Total Ttl Diff/% Diff
Legal Section: 00; Twp: 000; Rng: 000; Block: 2; Lot: 15; Deeded Acres: 0.000 LOTS 15 THRU 17 BLK 2										
52-0002-00482-000		BEDELL, GLORIA	(A)		\$26,000	\$0	\$0	\$37,400	\$0	\$63,400
	005-004-030			2025	\$11,700	\$0	\$0	\$37,400	\$0	\$49,100
	0				\$14,300/122.22	\$0/0.00	\$0/0.00	\$0/0.00	\$0/0.00	\$14,300/29.12
Legal Section: 00; Twp: 000; Rng: 000; Block: 2; Lot: 18-19; Deeded Acres: 0.000 LOTS 18-19 BLK 2										
52-0002-00483-000		LOVE, JANA	(A)		\$26,000	\$0	\$0	\$17,800	\$0	\$43,800
	005-004-020			2025	\$11,700	\$0	\$0	\$17,800	\$0	\$29,500
	0				\$14,300/122.22	\$0/0.00	\$0/0.00	\$0/0.00	\$0/0.00	\$14,300/48.47
Legal Section: 00; Twp: 000; Rng: 000; Block: 2; Lot: 20-21; Deeded Acres: 0.000 LOTS 20-21 BLK 2										
52-0002-00484-000		LOVE, MICHAEL E & JANA R	(A)		\$39,000	\$0	\$0	\$97,100	\$0	\$136,100
	005-004-010			2025	\$17,600	\$0	\$0	\$97,100	\$0	\$114,700
	0				\$21,400/121.59	\$0/0.00	\$0/0.00	\$0/0.00	\$0/0.00	\$21,400/18.66
Legal Section: 00; Twp: 000; Rng: 000; Block: 2; Lot: 22; Deeded Acres: 0.000 LOTS 22 THRU 24 BLK 2										
52-0002-00485-000		BRUDWICK, BRANDON	(A)		\$26,000	\$0	\$0	\$23,900	\$0	\$49,900
	005-003-08F			2025	\$11,700	\$0	\$0	\$23,900	\$0	\$35,600
	0				\$14,300/122.22	\$0/0.00	\$0/0.00	\$0/0.00	\$0/0.00	\$14,300/40.17
Legal Section: 00; Twp: 000; Rng: 000; Block: 3; Lot: 1-2; Deeded Acres: 0.000 LOTS 1-2 BLK 3										
52-0002-00486-000		BARTSCH, DANIELA	(A)		\$26,000	\$0	\$0	\$62,800	\$0	\$88,800
	005-003-070			2025	\$11,700	\$0	\$0	\$62,800	\$0	\$74,500
	0				\$14,300/122.22	\$0/0.00	\$0/0.00	\$0/0.00	\$0/0.00	\$14,300/19.19
Legal Section: 00; Twp: 000; Rng: 000; Block: 3; Lot: 3-4; Deeded Acres: 0.000 LOTS 3-4 BLK 3										
52-0002-00487-000		WILLIAMS, MICHAEL LARRY	(A)		\$26,000	\$0	\$0	\$42,900	\$0	\$68,900
	005-003-060			2025	\$11,700	\$0	\$0	\$42,900	\$0	\$54,600
	0				\$14,300/122.22	\$0/0.00	\$0/0.00	\$0/0.00	\$0/0.00	\$14,300/26.19
Legal Section: 00; Twp: 000; Rng: 000; Block: 3; Lot: 5-6; Deeded Acres: 0.000 LOTS 5-6 BLK 3										

Bottineau County Assessor

Parcel List A = Appraised, B = BofR, E = State Eq., X = Exempt

Thu, April 2, 2026 3:10 PM

Page 33

Pcl No.	Route #	Name/Address	A/B/E/X	Current Pr Yr	Land Res Land	Com Land Pr Yr Com Land	Farm Land	Cur Dwlg Prior Year Dwlg	Cur Impr Prior Year Impr	Cur Total Pr Yr Total	Ttl Diff/% Diff
52-0002-00491-000		ANDERSON, ERIC	(A)		\$18,500	\$0	\$0	\$14,000	\$0	\$32,500	
	005-003-040		2025		\$8,300	\$0	\$0	\$14,000	\$0	\$22,300	
	0				\$10,200/122.89	\$0/0.00	\$0/0.00	\$0/0.00	\$0/0.00	\$10,200/45.74	
Legal	Section: 00; Twp: 000; Rng: 000; Block: 3; Lot: 10; Deeded Acres: 0.000 W 48' OF LOTS 10 THRU 12 BLK 3										
52-0002-00493-000		WALL, JUDY	(A)		\$52,000	\$0	\$0	\$43,100	\$0	\$95,100	
	005-003-030		2025		\$23,400	\$0	\$0	\$43,100	\$0	\$66,500	
	0				\$28,600/122.22	\$0/0.00	\$0/0.00	\$0/0.00	\$0/0.00	\$28,600/43.01	
Legal	Section: 00; Twp: 000; Rng: 000; Block: 3; Lot: 13; Deeded Acres: 0.000 LOTS 13 THRU 16 BLK 3										
52-0002-00494-000		ANDERSON, ERIK B	(A)		\$39,000	\$0	\$0	\$58,100	\$0	\$97,100	
	005-003-020		2025		\$17,600	\$0	\$0	\$58,100	\$0	\$75,700	
	0				\$21,400/121.59	\$0/0.00	\$0/0.00	\$0/0.00	\$0/0.00	\$21,400/28.27	
Legal	Section: 00; Twp: 000; Rng: 000; Block: 3; Lot: 17; Deeded Acres: 0.000 LOTS 17 THRU 19 BLK 3										
52-0002-00495-000		FOSS, MARCIA P	(A)		\$39,000	\$0	\$0	\$48,800	\$0	\$87,800	
	005-003-010		2025		\$17,600	\$0	\$0	\$48,800	\$0	\$66,400	
	0				\$21,400/121.59	\$0/0.00	\$0/0.00	\$0/0.00	\$0/0.00	\$21,400/32.23	
Legal	Section: 00; Twp: 000; Rng: 000; Block: 3; Lot: 22; Deeded Acres: 0.000 LOTS 22 THRU 24 BLK 3										
52-0002-00496-000		MUNDT, ROCKY & DEBBIE	(A)		\$26,000	\$0	\$0	\$46,400	\$0	\$72,400	
	005-006-10F		2025		\$11,700	\$0	\$0	\$46,400	\$0	\$58,100	
	0				\$14,300/122.22	\$0/0.00	\$0/0.00	\$0/0.00	\$0/0.00	\$14,300/24.61	
Legal	Section: 00; Twp: 000; Rng: 000; Block: 4; Lot: 1-2; Deeded Acres: 0.000 LOTS 1-2 BLK 4										
52-0002-00497-000		SBIRAL, DEREK & TERESA	(A)		\$18,200	\$0	\$0	\$300	\$0	\$18,500	
	005-006-090		2025		\$8,200	\$0	\$0	\$300	\$0	\$8,500	
	0				\$10,000/121.95	\$0/0.00	\$0/0.00	\$0/0.00	\$0/0.00	\$10,000/117.65	
Legal	Section: 00; Twp: 000; Rng: 000; Block: 4; Lot: 3-4; Deeded Acres: 0.000 LOTS 3-4 BLK 4										
52-0002-00498-000		SBIRAL, DEREK & TERESA	(A)		\$26,000	\$0	\$0	\$113,600	\$0	\$139,600	
	005-006-080		2025		\$11,700	\$0	\$0	\$113,600	\$0	\$125,300	
	0				\$14,300/122.22	\$0/0.00	\$0/0.00	\$0/0.00	\$0/0.00	\$14,300/11.41	

Bottineau County Assessor

Parcel List A = Appraised, B = BofR, E = State Eq., X = Exempt

Thu, April 2, 2026 3:10 PM

Page 34

Pcl No.	Route #	Name/Address	A/B/E/X	Current Year	Land Pr Yr Res Land Diff/% Diff	Com Land Pr Yr Com Land	Farm Land	Cur Dwlg Prior Year Dwlg	Cur Impr Prior Year Impr	Cur Total Pr Yr Total Ttl Diff/% Diff
Legal Section: 00; Twp: 000; Rng: 000; Block: 4; Lot: 5-6; Deeded Acres: 0.000 LOTS 5-6 BLK 4										
52-0002-00499-000		BEDLION, CHRIS & STEPHANIE	(A)		\$13,700	\$0	\$0	\$2,900	\$0	\$16,600
	005-006-070			2025	\$6,100	\$0	\$0	\$2,900	\$0	\$9,000
	0				\$7,600/124.59	\$0/0.00	\$0/0.00	\$0/0.00	\$0/0.00	\$7,600/84.44
Legal Section: 00; Twp: 000; Rng: 000; Block: 4; Lot: 7; Deeded Acres: 0.000 LOT 7 & N 12 1/2' OF LOT 8 BLK 4										
52-0002-00500-000		BEDLION, CHRIS & STEPHANIE	(A)		\$19,500	\$0	\$0	\$34,800	\$0	\$54,300
	005-006-060			2025	\$8,800	\$0	\$0	\$34,800	\$0	\$43,600
	0				\$10,700/121.59	\$0/0.00	\$0/0.00	\$0/0.00	\$0/0.00	\$10,700/24.54
Legal Section: 00; Twp: 000; Rng: 000; Block: 4; Lot: 8; Deeded Acres: 0.000 S 12 1/2' OF LOT 8 ALL LOT 9 BLK 4										
52-0002-00502-000		THORSON, MARK	(A)		\$26,000	\$0	\$0	\$8,600	\$0	\$34,600
	005-006-050			2025	\$11,700	\$0	\$0	\$8,600	\$0	\$20,300
	0				\$14,300/122.22	\$0/0.00	\$0/0.00	\$0/0.00	\$0/0.00	\$14,300/70.44
Legal Section: 00; Twp: 000; Rng: 000; Block: 4; Lot: 15-16; Deeded Acres: 0.000 LOTS 15-16 BLK 4										
52-0002-00503-000		THORSON, MARK	(A)		\$26,000	\$0	\$0	\$74,200	\$0	\$100,200
	005-006-040			2025	\$11,700	\$0	\$0	\$74,200	\$0	\$85,900
	0				\$14,300/122.22	\$0/0.00	\$0/0.00	\$0/0.00	\$0/0.00	\$14,300/16.65
Legal Section: 00; Twp: 000; Rng: 000; Block: 4; Lot: 17-18; Deeded Acres: 0.000 LOTS 17-18 BLK 4										
52-0002-00504-000		BENDER, JOSEPH & ANGELA	(A)		\$26,000	\$0	\$0	\$67,900	\$0	\$93,900
	005-006-030			2025	\$11,700	\$0	\$0	\$67,900	\$0	\$79,600
	0				\$14,300/122.22	\$0/0.00	\$0/0.00	\$0/0.00	\$0/0.00	\$14,300/17.96
Legal Section: 00; Twp: 000; Rng: 000; Block: 4; Lot: 19-20; Deeded Acres: 0.000 LOTS 19-20 BLK 4										
52-0002-00505-000		BENDER, JOSEPH & ANGELA	(A)		\$18,200	\$0	\$0	\$1,600	\$0	\$19,800
	005-006-020			2025	\$8,200	\$0	\$0	\$1,600	\$0	\$9,800
	0				\$10,000/121.95	\$0/0.00	\$0/0.00	\$0/0.00	\$0/0.00	\$10,000/102.04
Legal Section: 00; Twp: 000; Rng: 000; Block: 4; Lot: 21-22; Deeded Acres: 0.000 LOTS 21-22 BLK 4										

Bottineau County Assessor

Parcel List A = Appraised, B = BofR, E = State Eq., X = Exempt

Thu, April 2, 2026 3:10 PM

Page 35

Pcl No.	Route #	Name/Address	A/B/E/X	Current Pr Yr	Land Res Land	Com Land Pr Yr Com Land	Farm Land	Cur Dwlg Prior Year Dwlg	Cur Impr Prior Year Impr	Cur Total Pr Yr Total	Ttl Diff/% Diff
52-0002-00506-000		GRANDBOIS, JOEY	(A)		\$26,100	\$0	\$0	\$26,900	\$0	\$53,000	
	005-006-010		2025		\$11,700	\$0	\$0	\$26,900	\$0	\$38,600	
	0				\$14,400/123.08	\$0/0.00	\$0/0.00	\$0/0.00	\$0/0.00	\$14,400/37.31	
Legal	Section: 00; Twp: 000; Rng: 000; Block: 4; Lot: 23-24; Deeded Acres: 0.000 LOTS 23-24 BLK 4										
52-0002-00510-000		WISLA TRUST ETAL, THOMAS M	(A)		\$45,200	\$0	\$0	\$218,700	\$0	\$263,900	
	005-009-020		2025		\$20,300	\$0	\$0	\$218,700	\$0	\$239,000	
	0				\$24,900/122.66	\$0/0.00	\$0/0.00	\$0/0.00	\$0/0.00	\$24,900/10.42	
Legal	Section: ; Twp: ; Rng: ; Block: 19; Lot: 1; Deeded Acres: 0.000 E 125' OF LOTS 1 THRU 3 & N 13' E 125' OF LOT 4 BLK 19										
52-0002-00511-000		JENSEN, SANDRA K	(A)		\$30,700	\$0	\$0	\$54,400	\$0	\$85,100	
	005-009-10F		2025		\$13,800	\$0	\$0	\$54,400	\$0	\$68,200	
	0				\$16,900/122.46	\$0/0.00	\$0/0.00	\$0/0.00	\$0/0.00	\$16,900/24.78	
Legal	Section: 00; Twp: 000; Rng: 000; Block: 19; Lot: 4; Deeded Acres: 0.000 S 12' OF E 125' OF LOT 4 & E 125' OF LOTS 5-6 BLK 19										
52-0002-00513-000		CHARNHOLM TRS, WILLIAM & BETTY	(A)		\$39,000	\$0	\$0	\$46,300	\$0	\$85,300	
	005-009-090		2025		\$17,600	\$0	\$0	\$46,300	\$0	\$63,900	
	0				\$21,400/121.59	\$0/0.00	\$0/0.00	\$0/0.00	\$0/0.00	\$21,400/33.49	
Legal	Section: 00; Twp: 000; Rng: 000; Block: 19; Lot: 7; Deeded Acres: 0.000 LOTS 7 THRU 9 BLK 19										
52-0002-00514-000		HAAKENSON, HALIE J	(A)		\$34,700	\$0	\$0	\$71,900	\$0	\$106,600	
	005-009-08A		2025		\$15,600	\$0	\$0	\$71,900	\$0	\$87,500	
	0				\$19,100/122.44	\$0/0.00	\$0/0.00	\$0/0.00	\$0/0.00	\$19,100/21.83	
Legal	Section: 00; Twp: 000; Rng: 000; Block: 19; Lot: 10; Deeded Acres: 0.000 E 95' OF LOTS 10 THRU 12 BLK 19										
52-0002-00515-000		IN THE BLINK LLC	(A)		\$9,500	\$0	\$0	\$69,000	\$0	\$78,500	
	005-009-080		2025		\$4,100	\$0	\$0	\$0	\$52,200	\$56,300	
	0				\$5,400/131.71	\$0/0.00	\$0/0.00	\$69,000/100.00	(\$52,200)/-100.00	\$22,200/39.43	
Legal	Section: 00; Twp: 000; Rng: 000; Block: 19; Lot: 10; Deeded Acres: 0.000 W 55' LOTS 10 THRU 12 BLK 19										
52-0002-00516-000		MEHLHOFF, JULIA A	(A)		\$28,900	\$0	\$0	\$100,400	\$0	\$129,300	
	005-009-070		2025		\$13,000	\$0	\$0	\$99,600	\$0	\$112,600	
	0				\$15,900/122.31	\$0/0.00	\$0/0.00	\$800/0.80	\$0/0.00	\$16,700/14.83	

Bottineau County Assessor

Parcel List A = Appraised, B = BofR, E = State Eq., X = Exempt

Thu, April 2, 2026 3:10 PM

Page 36

Pcl No.	Route #	Name/Address	A/B/E/X	Current Year	Land Pr Yr Res Land Diff/% Diff	Com Land Pr Yr Com Land	Farm Land	Cur Dwlg Prior Year Dwlg	Cur Impr Prior Year Impr	Cur Total Pr Yr Total Ttl Diff/% Diff
Legal Section: 00; Twp: 000; Rng: 000; Block: 19; Lot: 13; Deeded Acres: 0.000 E1/2 OF LOTS 13 THRU 15 BLK 19										
52-0002-00517-000		IN THE BLINK LLC	(A)		\$34,100	\$0	\$0	\$59,100	\$0	\$93,200
	005-009-060			2025	\$15,400	\$0	\$0	\$59,100	\$0	\$74,500
	0				\$18,700/121.43	\$0/0.00	\$0/0.00	\$0/0.00	\$0/0.00	\$18,700/25.10
Legal Section: 00; Twp: 000; Rng: 000; Block: 19; Lot: 13; Deeded Acres: 0.000 W1/2 OF LOTS 13 THRU 16 BLK 19										
52-0002-00518-000		COTE, GRAYLING J	(A)		\$29,400	\$0	\$0	\$64,700	\$0	\$94,100
	005-009-050			2025	\$13,200	\$0	\$0	\$64,700	\$0	\$77,900
	0				\$16,200/122.73	\$0/0.00	\$0/0.00	\$0/0.00	\$0/0.00	\$16,200/20.80
Legal Section: 00; Twp: 000; Rng: 000; Block: 19; Lot: 16; Deeded Acres: 0.000 E1/2 OF LOT 16 ALL LOTS 17-18 BLK 19										
52-0002-00520-000		GILJE, JANICE LYNETTE	(A)		\$28,900	\$0	\$0	\$53,400	\$0	\$82,300
	005-009-040			2025	\$13,000	\$0	\$0	\$53,400	\$0	\$66,400
	0				\$15,900/122.31	\$0/0.00	\$0/0.00	\$0/0.00	\$0/0.00	\$15,900/23.95
Legal Section: 00; Twp: 000; Rng: 000; Block: 19; Lot: 19; Deeded Acres: 0.000 W1/2 LOTS 19 THRU 21 BLK 19										
52-0002-00521-000		CHARNHOLM TRS, WILLIAM & BETTY	(A)		\$28,900	\$0	\$0	\$80,000	\$0	\$108,900
	005-009-030			2025	\$13,000	\$0	\$0	\$80,000	\$0	\$93,000
	0				\$15,900/122.31	\$0/0.00	\$0/0.00	\$0/0.00	\$0/0.00	\$15,900/17.10
Legal Section: 00; Twp: 000; Rng: 000; Block: 19; Lot: 22; Deeded Acres: 0.000 W1/2 OF LOTS 22 THRU 24 BLK 19										
52-0002-00522-000		HALLADA ETAL, ZOEY	(A)		\$56,400	\$0	\$0	\$9,400	\$0	\$65,800
	010-004-240			2025	\$25,400	\$0	\$0	\$36,300	\$0	\$61,700
	0				\$31,000/122.05	\$0/0.00	\$0/0.00	(\$26,900)/-74.10	\$0/0.00	\$4,100/6.65
Legal Section: 00; Twp: 000; Rng: 000; Block: 44; Lot: 1; Deeded Acres: 0.000 LOTS 1 THRU 5 BLK 44										
52-0002-00523-000		MUNDT, ROCKY & DEBBIE	(A)		\$51,000	\$0	\$0	\$56,700	\$0	\$107,700
	010-004-230			2025	\$23,000	\$0	\$0	\$56,700	\$0	\$79,700
	0				\$28,000/121.74	\$0/0.00	\$0/0.00	\$0/0.00	\$0/0.00	\$28,000/35.13
Legal Section: 00; Twp: 000; Rng: 000; Block: 44; Lot: 6; Deeded Acres: 0.000 LOTS 6 THRU 9 BLK 44										

Bottineau County Assessor

Parcel List A = Appraised, B = BofR, E = State Eq., X = Exempt

Thu, April 2, 2026 3:10 PM

Page 37

Pcl No.	Route #	Name/Address	A/B/E/X	Current Year	Land Pr Yr Res Land Diff/% Diff	Com Land Pr Yr Com Land	Farm Land	Cur Dwlg Prior Year Dwlg	Cur Impr Prior Year Impr	Cur Total Pr Yr Total Ttl Diff/% Diff
52-0002-00524-000		MARTIN, W VETTLESON & JEANITA	(A)		\$17,900	\$0	\$0	\$2,000	\$0	\$19,900
	010-004-220			2025	\$8,000	\$0	\$0	\$2,000	\$0	\$10,000
	0				\$9,900/123.75	\$0/0.00	\$0/0.00	\$0/0.00	\$0/0.00	\$9,900/99.00
Legal	Section: 00; Twp: 000; Rng: 000; Block: 44; Lot: 10-11; Deeded Acres: 0.000 LOTS 10-11 BLK 44									
52-0002-00525-000		GRANDBOIS, JOEY	(A)		\$17,900	\$0	\$0	\$10,200	\$0	\$28,100
	010-004-210			2025	\$8,000	\$0	\$0	\$10,200	\$0	\$18,200
	0				\$9,900/123.75	\$0/0.00	\$0/0.00	\$0/0.00	\$0/0.00	\$9,900/54.40
Legal	Section: 00; Twp: 000; Rng: 000; Block: 44; Lot: 12-13; Deeded Acres: 0.000 LOTS 12-13 BLK 44									
52-0002-00526-000		SUCHAN, ALAN	(A)		\$53,600	\$0	\$0	\$11,200	\$0	\$64,800
	010-004-200			2025	\$24,100	\$0	\$0	\$11,200	\$0	\$35,300
	0				\$29,500/122.41	\$0/0.00	\$0/0.00	\$0/0.00	\$0/0.00	\$29,500/83.57
Legal	Section: 00; Twp: 000; Rng: 000; Block: 44; Lot: 14-15; Deeded Acres: 0.000 LOTS 14-15-16-17 BLK 44									
52-0002-00528-000		BOWERS, COLTON ALLEN	(A)		\$38,300	\$0	\$0	\$67,100	\$0	\$105,400
	010-004-190			2025	\$17,200	\$0	\$0	\$67,100	\$0	\$84,300
	0				\$21,100/122.67	\$0/0.00	\$0/0.00	\$0/0.00	\$0/0.00	\$21,100/25.03
Legal	Section: 00; Twp: 000; Rng: 000; Block: 44; Lot: 18; Deeded Acres: 0.000 LOTS 18 THRU 20 BLK 44									
52-0002-00529-000		GEORGE, BRITTANY	(A)		\$26,100	\$0	\$0	\$67,900	\$0	\$94,000
	010-004-180			2025	\$11,700	\$0	\$0	\$67,900	\$0	\$79,600
	0				\$14,400/123.08	\$0/0.00	\$0/0.00	\$0/0.00	\$0/0.00	\$14,400/18.09
Legal	Section: 00; Twp: 000; Rng: 000; Block: 44; Lot: 21; Deeded Acres: 0.000 LOT 21 LOT 22 LESS S 4' OF W 89' & N 6' OF E 39' OF LOT 23 BLK 44									
52-0002-00530-000		EFIMENKO, ROBERT O	(A)		\$63,200	\$0	\$0	\$48,900	\$0	\$112,100
	010-004-170			2025	\$28,400	\$0	\$0	\$48,900	\$0	\$77,300
	0				\$34,800/122.54	\$0/0.00	\$0/0.00	\$0/0.00	\$0/0.00	\$34,800/45.02
Legal	Section: 00; Twp: 000; Rng: 000; Block: 44; Lot: 22; Deeded Acres: 0.000 PARTS OF LOTS 22 & 23 ALL OF LOTS 24 THRU 27 BLK 44									
52-0002-00531-000		KNOKE, MICHEAL JR & AMANDA	(A)		\$25,500	\$0	\$0	\$13,100	\$0	\$38,600
	010-004-160			2025	\$11,500	\$0	\$0	\$13,100	\$0	\$24,600
	0				\$14,000/121.74	\$0/0.00	\$0/0.00	\$0/0.00	\$0/0.00	\$14,000/56.91

Bottineau County Assessor

Parcel List A = Appraised, B = BofR, E = State Eq., X = Exempt

Thu, April 2, 2026 3:10 PM

Page 38

Pcl No.	Route #	Name/Address	A/B/E/X	Current Year	Land Pr Yr Res Land Diff/% Diff	Com Land Pr Yr Com Land	Farm Land	Cur Dwlg Prior Year Dwlg	Cur Impr Prior Year Impr	Cur Total Pr Yr Total Ttl Diff/% Diff
Legal Section: 00; Twp: 000; Rng: 000; Block: 44; Lot: 28-29; Deeded Acres: 0.000 LOTS 28-29 BLK 44										
52-0002-00534-000		NICKELSON, AARON	(A)		\$25,500	\$0	\$0	\$15,900	\$0	\$41,400
	010-004-150			2025	\$11,500	\$0	\$0	\$15,900	\$0	\$27,400
	0				\$14,000/121.74	\$0/0.00	\$0/0.00	\$0/0.00	\$0/0.00	\$14,000/51.09
Legal Section: 00; Twp: 000; Rng: 000; Block: 44; Lot: 33-34; Deeded Acres: 0.000 LOTS 33-34 BLK 44										
52-0002-00535-000		WESTEMEIER, RYLEA B	(A)		\$20,400	\$0	\$0	\$45,400	\$0	\$65,800
	010-004-140			2025	\$9,200	\$0	\$0	\$45,400	\$0	\$54,600
	0				\$11,200/121.74	\$0/0.00	\$0/0.00	\$0/0.00	\$0/0.00	\$11,200/20.51
Legal Section: 00; Twp: 000; Rng: 000; Block: 44; Lot: 35; Deeded Acres: 0.000 LOT 35 & N 15' OF LOT 36 BLK 44										
52-0002-00536-000		POTTENGER, BRYCE	(A)		\$37,000	\$0	\$0	\$161,700	\$0	\$198,700
	010-004-130			2025	\$16,600	\$0	\$0	\$161,700	\$0	\$178,300
	0				\$20,400/122.89	\$0/0.00	\$0/0.00	\$0/0.00	\$0/0.00	\$20,400/11.44
Legal Section: 00; Twp: 000; Rng: 000; Block: 44; Lot: 36; Deeded Acres: 0.000 S 10' OF LOT 36 ALL LOTS 37-38 & N1/2 OF LOT 39 BLK 44										
52-0002-00538-000		BURCHAM, MICHAEL	(A)		\$25,500	\$0	\$0	\$56,500	\$0	\$82,000
	010-004-120			2025	\$11,500	\$0	\$0	\$56,500	\$0	\$68,000
	0				\$14,000/121.74	\$0/0.00	\$0/0.00	\$0/0.00	\$0/0.00	\$14,000/20.59
Legal Section: 00; Twp: 000; Rng: 000; Block: 44; Lot: 44-45; Deeded Acres: 0.000 LOTS 44-45 BLK 44										
52-0002-00539-000		STEWART, RACHEL	(A)		\$40,800	\$0	\$0	\$77,500	\$0	\$118,300
	010-004-110			2025	\$18,400	\$0	\$0	\$77,500	\$0	\$95,900
	0				\$22,400/121.74	\$0/0.00	\$0/0.00	\$0/0.00	\$0/0.00	\$22,400/23.36
Legal Section: 00; Twp: 000; Rng: 000; Block: 44; Lot: 46; Deeded Acres: 0.000 LOTS 46 THRU 48 BLK 44										
52-0002-00540-000		SARZYNSKI, MICHAEL J	(A)		\$38,300	\$0	\$0	\$20,000	\$0	\$58,300
	010-004-100			2025	\$17,200	\$0	\$0	\$20,000	\$0	\$37,200
	0				\$21,100/122.67	\$0/0.00	\$0/0.00	\$0/0.00	\$0/0.00	\$21,100/56.72
Legal Section: 00; Twp: 000; Rng: 000; Block: 44; Lot: 49; Deeded Acres: 0.000 LOTS 49 THRU 51 BLK 44										

Bottineau County Assessor

Parcel List A = Appraised, B = BofR, E = State Eq., X = Exempt

Thu, April 2, 2026 3:10 PM

Page 39

Pcl No.	Route #	Name/Address	A/B/E/X	Current Pr Yr Res	Land Land	Com Land Pr Yr Com Land	Farm Land	Cur Dwlg Prior Year Dwlg	Cur Impr Prior Year Impr	Cur Total Pr Yr Total	Ttl Diff/% Diff
52-0002-00541-000		WOLD, MARY KATE	(A)		\$51,000	\$0	\$0	\$95,700	\$0	\$146,700	
	010-004-090			2025	\$23,000	\$0	\$0	\$95,700	\$0	\$118,700	
	0				\$28,000/121.74	\$0/0.00	\$0/0.00	\$0/0.00	\$0/0.00	\$28,000/23.59	
Legal	Section: 00; Twp: 000; Rng: 000; Block: 44; Lot: 52; Deeded Acres: 0.000 LOTS 52 THRU 55 BLK 44										
52-0002-00542-000		LUND, CASEY L	(A)		\$25,500	\$0	\$0	\$62,800	\$0	\$88,300	
	010-004-080			2025	\$11,500	\$0	\$0	\$62,800	\$0	\$74,300	
	0				\$14,000/121.74	\$0/0.00	\$0/0.00	\$0/0.00	\$0/0.00	\$14,000/18.84	
Legal	Section: 00; Twp: 000; Rng: 000; Block: 44; Lot: 56-57; Deeded Acres: 0.000 LOTS 56-57 BLK 44										
52-0002-00544-000		DEPAUW, DEREK & AMANDA	(A)		\$25,500	\$0	\$0	\$113,800	\$0	\$139,300	
	010-004-070			2025	\$11,500	\$0	\$0	\$113,800	\$0	\$125,300	
	0				\$14,000/121.74	\$0/0.00	\$0/0.00	\$0/0.00	\$0/0.00	\$14,000/11.17	
Legal	Section: 00; Twp: 000; Rng: 000; Block: 44; Lot: 59-60; Deeded Acres: 0.000 LOTS 59-60 BLK 44										
52-0002-00545-000		STEWART, GREGORY LEE	(A)		\$40,800	\$0	\$0	\$145,900	\$0	\$186,700	
	010-004-060			2025	\$18,400	\$0	\$0	\$145,900	\$0	\$164,300	
	0				\$22,400/121.74	\$0/0.00	\$0/0.00	\$0/0.00	\$0/0.00	\$22,400/13.63	
Legal	Section: 00; Twp: 000; Rng: 000; Block: 44; Lot: 61; Deeded Acres: 0.000 LOTS 61 THRU 63 BLK 44										
52-0002-00546-000		JOHNSON, BENJI & ANETA	(A)		\$38,300	\$0	\$0	\$142,300	\$0	\$180,600	
	010-004-050			2025	\$17,200	\$0	\$0	\$142,300	\$0	\$159,500	
	0				\$21,100/122.67	\$0/0.00	\$0/0.00	\$0/0.00	\$0/0.00	\$21,100/13.23	
Legal	Section: 00; Twp: 000; Rng: 000; Block: 44; Lot: 64; Deeded Acres: 0.000 LOTS 64 THRU 66 BLK 44										
52-0002-00547-000		PRYOR, JAMES A & LAURIE J	(A)		\$17,200	\$0	\$0	\$129,600	\$0	\$146,800	
	000-000-000			2025	\$0	\$17,200	\$0	\$0	\$27,200	\$44,400	
	0				\$17,200/100.00	(\$17,200)/-100.00	\$0/0.00	\$129,600/100.00	(\$27,200)/-100.00	\$102,400/230.63	
Legal	Section: 00; Twp: 000; Rng: 000; Block: 44; Lot: 67; Deeded Acres: 0.000 LOTS 67 THRU 69 BLK 44										
52-0002-00548-000		EKLIE, KONNER J	(A)		\$25,500	\$0	\$0	\$87,200	\$0	\$112,700	
	010-004-040			2025	\$11,500	\$0	\$0	\$87,200	\$0	\$98,700	
	0				\$14,000/121.74	\$0/0.00	\$0/0.00	\$0/0.00	\$0/0.00	\$14,000/14.18	

Bottineau County Assessor

Parcel List A = Appraised, B = BofR, E = State Eq., X = Exempt

Thu, April 2, 2026 3:10 PM

Page 40

Pcl No.	Route #	Name/Address	A/B/E/X	Current Year	Land Pr Yr Res Land Diff/% Diff	Com Land Pr Yr Com Land	Farm Land	Cur Dwlg Prior Year Dwlg	Cur Impr Prior Year Impr	Cur Total Pr Yr Total Ttl Diff/% Diff
Legal Section: 00; Twp: 000; Rng: 000; Block: 44; Lot: 70-71; Deeded Acres: 0.000 LOTS 70-71 BLK 44										
52-0002-00549-000		OLSON, JAMES R	(A)		\$25,500	\$0	\$0	\$133,900	\$0	\$159,400
	010-004-030			2025	\$11,500	\$0	\$0	\$133,900	\$0	\$145,400
	0				\$14,000/121.74	\$0/0.00	\$0/0.00	\$0/0.00	\$0/0.00	\$14,000/9.63
Legal Section: 00; Twp: 000; Rng: 000; Block: 44; Lot: 72-73; Deeded Acres: 0.000 LOTS 72-73 BLK 44										
52-0002-00550-000		CRAPEAU, CALEB P	(A)		\$25,500	\$0	\$0	\$133,200	\$0	\$158,700
	010-004-020			2025	\$11,500	\$0	\$0	\$133,200	\$0	\$144,700
	0				\$14,000/121.74	\$0/0.00	\$0/0.00	\$0/0.00	\$0/0.00	\$14,000/9.68
Legal Section: 00; Twp: 000; Rng: 000; Block: 44; Lot: 74-75; Deeded Acres: 0.000 LOTS 74-75 BLK 44										
52-0002-00551-000		LORENZ, STEVEN & DIANE	(A)		\$20,400	\$0	\$0	\$92,700	\$0	\$113,100
	010-004-010			2025	\$9,200	\$0	\$0	\$92,700	\$0	\$101,900
	0				\$11,200/121.74	\$0/0.00	\$0/0.00	\$0/0.00	\$0/0.00	\$11,200/10.99
Legal Section: 00; Twp: 000; Rng: 000; Block: 44; Lot: 76; Deeded Acres: 0.000 LOT 76 & N1/2 OF LOT 77 BLK 44										
52-0003-00553-000		TRUCKOWSKI, ANTHONY	(A)		\$38,000	\$0	\$0	\$94,600	\$0	\$132,600
	004-003-070			2025	\$17,100	\$0	\$0	\$94,600	\$0	\$111,700
	0				\$20,900/122.22	\$0/0.00	\$0/0.00	\$0/0.00	\$0/0.00	\$20,900/18.71
Legal Section: 00; Twp: 000; Rng: 000; Block: 1; Lot: 1; Deeded Acres: 0.000 LOTS 1 THRU 3 BLK 1										
52-0003-00554-000		SUCHAN, ALAN	(A)		\$24,800	\$0	\$0	\$15,900	\$0	\$40,700
	004-003-080			2025	\$11,100	\$0	\$0	\$15,900	\$0	\$27,000
	0				\$13,700/123.42	\$0/0.00	\$0/0.00	\$0/0.00	\$0/0.00	\$13,700/50.74
Legal Section: 00; Twp: 000; Rng: 000; Block: 1; Lot: 4-5; Deeded Acres: 0.000 LOTS 4-5 BLK 1										
52-0003-00555-000		WAGNER, DENNIS	(A)		\$24,800	\$0	\$0	\$139,400	\$0	\$164,200
	004-003-090			2025	\$11,100	\$0	\$0	\$139,400	\$0	\$150,500
	0				\$13,700/123.42	\$0/0.00	\$0/0.00	\$0/0.00	\$0/0.00	\$13,700/9.10
Legal Section: 00; Twp: 000; Rng: 000; Block: 1; Lot: 6-7; Deeded Acres: 0.000 LOTS 6-7 BLK 1										

Bottineau County Assessor

Parcel List A = Appraised, B = BofR, E = State Eq., X = Exempt

Thu, April 2, 2026 3:10 PM

Page 41

Pcl No.	Route #	Name/Address	A/B/E/X	Current Year	Land Pr Yr Res Land Diff/% Diff	Com Land Pr Yr Com Land	Farm Land	Cur Dwlg Prior Year Dwlg	Cur Impr Prior Year Impr	Cur Total Pr Yr Total Ttl Diff/% Diff
52-0003-00556-000		LAFRAMBOISE, CHRISTOPHER & SAM	(A)		\$24,800	\$0	\$0	\$25,300	\$0	\$50,100
	004-003-100			2025	\$11,100	\$0	\$0	\$25,300	\$0	\$36,400
	0				\$13,700/123.42	\$0/0.00	\$0/0.00	\$0/0.00	\$0/0.00	\$13,700/37.64
Legal	Section: 00; Twp: 000; Rng: 000; Block: 1; Lot: 8-9; Deeded Acres: 0.000 LOTS 8-9 BLK 1									
52-0004-00573-000		THOMPSON, DALE A & JULIE C	(A)		\$51,000	\$0	\$0	\$150,200	\$0	\$201,200
	008-003-07F			2025	\$23,000	\$0	\$0	\$150,200	\$0	\$173,200
	0				\$28,000/121.74	\$0/0.00	\$0/0.00	\$0/0.00	\$0/0.00	\$28,000/16.17
Legal	Section: 00; Twp: 000; Rng: 000; Block: 34; Lot: 1; Deeded Acres: 0.000 LOTS 1 THRU 4 BLK 34									
52-0004-00574-000		INDVIK, MARK	(A)		\$38,300	\$0	\$0	\$204,800	\$0	\$243,100
	008-003-060			2025	\$17,200	\$0	\$0	\$204,800	\$0	\$222,000
	0				\$21,100/122.67	\$0/0.00	\$0/0.00	\$0/0.00	\$0/0.00	\$21,100/9.50
Legal	Section: 00; Twp: 000; Rng: 000; Block: 34; Lot: 5; Deeded Acres: 0.000 LOTS 5 THRU 7 BLK 34									
52-0004-00576-000		SCHEFLO, STEVEN	(A)		\$38,300	\$0	\$0	\$200,200	\$0	\$238,500
	008-003-050			2025	\$17,200	\$0	\$0	\$200,200	\$0	\$217,400
	0				\$21,100/122.67	\$0/0.00	\$0/0.00	\$0/0.00	\$0/0.00	\$21,100/9.71
Legal	Section: 00; Twp: 000; Rng: 000; Block: 34; Lot: 10; Deeded Acres: 0.000 LOTS 10 THRU 12 BLK 34									
52-0004-00577-000		KITTLESON, CHRISTINE	(A)		\$24,700	\$0	\$0	\$88,800	\$0	\$113,500
	008-003-040			2025	\$11,100	\$0	\$0	\$88,800	\$0	\$99,900
	0				\$13,600/122.52	\$0/0.00	\$0/0.00	\$0/0.00	\$0/0.00	\$13,600/13.61
Legal	Section: 00; Twp: 000; Rng: 000; Block: 34; Lot: 13-14; Deeded Acres: 0.000 E 78' OF LOTS 13-14 & E 78' OF S1/2 OF LOT 15 BLK 34									
52-0004-00578-000		LESMANN, FREDERICK G	(A)		\$23,400	\$0	\$0	\$38,700	\$0	\$62,100
	008-003-020			2025	\$10,500	\$0	\$0	\$38,700	\$0	\$49,200
	0				\$12,900/122.86	\$0/0.00	\$0/0.00	\$0/0.00	\$0/0.00	\$12,900/26.22
Legal	Section: 00; Twp: 000; Rng: 000; Block: 34; Lot: 15; Deeded Acres: 0.000 N1/2 & W 62' OF S1/2 OF LOT 15 & ALL LOT 16 BLK 34									
52-0004-00579-000		TUCKER, LORNA NYROSE & LINDA J	(A)		\$17,000	\$0	\$0	\$35,000	\$0	\$52,000
	008-003-030			2025	\$7,700	\$0	\$0	\$35,000	\$0	\$42,700
	0				\$9,300/120.78	\$0/0.00	\$0/0.00	\$0/0.00	\$0/0.00	\$9,300/21.78

Bottineau County Assessor

Parcel List A = Appraised, B = BofR, E = State Eq., X = Exempt

Thu, April 2, 2026 3:10 PM

Page 42

Pcl No.	Route #	Name/Address	A/B/E/X	Current Year	Land Pr Yr Res Land Diff/% Diff	Com Land Pr Yr Com Land	Farm Land	Cur Dwlg Prior Year Dwlg	Cur Impr Prior Year Impr	Cur Total Pr Yr Total Ttl Diff/% Diff
Legal Section: 00; Twp: 000; Rng: 000; Block: 34; Lot: 13-14; Deeded Acres: 0.000 W 62' OF LOTS 13-14 BLK 34										
52-0004-00580-000		GILCHRIST, KEVIN & SANDRA	(A)		\$25,500	\$0	\$0	\$87,900	\$0	\$113,400
	008-003-010			2025	\$11,500	\$0	\$0	\$87,900	\$0	\$99,400
	0				\$14,000/121.74	\$0/0.00	\$0/0.00	\$0/0.00	\$0/0.00	\$14,000/14.08
Legal Section: 00; Twp: 000; Rng: 000; Block: 34; Lot: 17-18; Deeded Acres: 0.000 LOTS 17-18 BLK 34										
52-0004-00583-000		VOLS, COOPER D	(A)		\$39,000	\$0	\$0	\$143,700	\$0	\$182,700
	007-003-09F			2025	\$17,600	\$0	\$0	\$143,700	\$0	\$161,300
	0				\$21,400/121.59	\$0/0.00	\$0/0.00	\$0/0.00	\$0/0.00	\$21,400/13.27
Legal Section: 00; Twp: 000; Rng: 000; Block: 35; Lot: 1; Deeded Acres: 0.000 LOTS 1 THRU 3 BLK 35										
52-0004-00584-000		SIVERTSON, SHERRIE A	(A)		\$39,000	\$0	\$0	\$50,700	\$0	\$89,700
	007-003-080			2025	\$17,600	\$0	\$0	\$50,700	\$0	\$68,300
	0				\$21,400/121.59	\$0/0.00	\$0/0.00	\$0/0.00	\$0/0.00	\$21,400/31.33
Legal Section: 00; Twp: 000; Rng: 000; Block: 35; Lot: 4; Deeded Acres: 0.000 LOTS 4 THRU 6 BLK 35										
52-0004-00585-000		HERRMANN, DELRAY	(A)		\$39,000	\$0	\$0	\$148,700	\$0	\$187,700
	007-003-070			2025	\$17,600	\$0	\$0	\$148,700	\$0	\$166,300
	0				\$21,400/121.59	\$0/0.00	\$0/0.00	\$0/0.00	\$0/0.00	\$21,400/12.87
Legal Section: 00; Twp: 000; Rng: 000; Block: 35; Lot: 7; Deeded Acres: 0.000 LOTS 7 THRU 9 BLK 35										
52-0004-00586-000		REITAN, NORMAN L & BETH S	(A)		\$39,000	\$0	\$0	\$75,700	\$0	\$114,700
	007-003-060			2025	\$17,600	\$0	\$0	\$75,700	\$0	\$93,300
	0				\$21,400/121.59	\$0/0.00	\$0/0.00	\$0/0.00	\$0/0.00	\$21,400/22.94
Legal Section: 00; Twp: 000; Rng: 000; Block: 35; Lot: 10; Deeded Acres: 0.000 LOTS 10 THRU 12 BLK 35										
52-0004-00587-000		SAPP, SANDRA BRUDWICK & RONDA	(A)		\$19,300	\$0	\$0	\$47,900	\$0	\$67,200
	007-003-050			2025	\$8,700	\$0	\$0	\$47,900	\$0	\$56,600
	0				\$10,600/121.84	\$0/0.00	\$0/0.00	\$0/0.00	\$0/0.00	\$10,600/18.73
Legal Section: 00; Twp: 000; Rng: 000; Block: 35; Lot: 13; Deeded Acres: 0.000 E 50' OF LOTS 13 THRU 15 BLK 35										

Bottineau County Assessor

Parcel List A = Appraised, B = BofR, E = State Eq., X = Exempt

Thu, April 2, 2026 3:10 PM

Page 43

Pcl No.	Route #	Name/Address	A/B/E/X	Current Year	Land Pr Yr Res Land Diff/% Diff	Com Land Pr Yr Com Land	Farm Land	Cur Dwlg Prior Year Dwlg	Cur Impr Prior Year Impr	Cur Total Pr Yr Total Ttl Diff/% Diff
52-0004-00588-000		LINKE, SCOTT L & NOREEN L	(A)		\$34,100	\$0	\$0	\$46,400	\$0	\$80,500
	007-003-040			2025	\$15,400	\$0	\$0	\$46,400	\$0	\$61,800
	0				\$18,700/121.43	\$0/0.00	\$0/0.00	\$0/0.00	\$0/0.00	\$18,700/30.26
Legal	Section: 00; Twp: 000; Rng: 000; Block: 35; Lot: 13; Deeded Acres: 0.000 W 100' OF LOTS 13 THRU 15 BLK 35									
52-0004-00589-000		BOARDMAN, DONALD L & IRENE P	(A)		\$55,600	\$0	\$0	\$148,400	\$0	\$204,000
	007-003-030			2025	\$25,000	\$0	\$0	\$148,400	\$0	\$173,400
	0				\$30,600/122.40	\$0/0.00	\$0/0.00	\$0/0.00	\$0/0.00	\$30,600/17.65
Legal	Section: 00; Twp: 000; Rng: 000; Block: 35; Lot: 16; Deeded Acres: 0.000 LOTS 16 THRU 19, S1/2 LOT 20 BLK 35									
52-0004-00591-000		JELLEBERG, MICHAEL J.	(A)		\$26,000	\$0	\$0	\$127,700	\$0	\$153,700
	007-003-020			2025	\$11,700	\$0	\$0	\$127,700	\$0	\$139,400
	0				\$14,300/122.22	\$0/0.00	\$0/0.00	\$0/0.00	\$0/0.00	\$14,300/10.26
Legal	Section: 00; Twp: 000; Rng: 000; Block: 35; Lot: 20; Deeded Acres: 0.000 N1/2 OF LOT 20 ALL LOT 21 & S1/2 OF LOT 22 BLK 35									
52-0004-00592-000		ATKINSON REV LIV TR, LISA	(A)		\$32,500	\$0	\$0	\$50,800	\$0	\$83,300
	007-003-010			2025	\$14,600	\$0	\$0	\$50,800	\$0	\$65,400
	0				\$17,900/122.60	\$0/0.00	\$0/0.00	\$0/0.00	\$0/0.00	\$17,900/27.37
Legal	Section: 00; Twp: 000; Rng: 000; Block: 35; Lot: 22; Deeded Acres: 0.000 N1/2 OF LOT 22 ALL LOTS 23-24 BLK 35									
52-0004-00593-000		LORENZ, JUSTIN W & AMANDA L	(A)		\$83,000	\$0	\$0	\$404,600	\$0	\$487,600
	007-002-030			2025	\$37,300	\$0	\$0	\$404,600	\$0	\$441,900
	0				\$45,700/122.52	\$0/0.00	\$0/0.00	\$0/0.00	\$0/0.00	\$45,700/10.34
Legal	Section: 00; Twp: 000; Rng: 000; Block: 36; Lot: 1; Deeded Acres: 0.000 LOTS 1 THRU 9 E 20' LOTS 21 THRU 24 BLK 36 & OUTLOT 24 OF GOV'T LOT 4									
52-0004-00594-000		ATKINSON REV LIV TR, LISA	(A)		\$40,400	\$0	\$0	\$139,800	\$0	\$180,200
	007-002-08F			2025	\$18,200	\$0	\$0	\$139,800	\$0	\$158,000
	0				\$22,200/121.98	\$0/0.00	\$0/0.00	\$0/0.00	\$0/0.00	\$22,200/14.05
Legal	Section: 00; Twp: 000; Rng: 000; Block: 36; Lot: 10; Deeded Acres: 0.000 LOTS 10 THRU 12 BLK 36									
52-0004-00595-000		HANSON, DUANE	(A)		\$39,000	\$0	\$0	\$89,200	\$0	\$128,200
	007-002-070			2025	\$17,600	\$0	\$0	\$89,200	\$0	\$106,800
	0				\$21,400/121.59	\$0/0.00	\$0/0.00	\$0/0.00	\$0/0.00	\$21,400/20.04

Bottineau County Assessor

Parcel List A = Appraised, B = BofR, E = State Eq., X = Exempt

Thu, April 2, 2026 3:10 PM

Page 44

Pcl No.	Route #	Name/Address	A/B/E/X	Current Year	Land Pr Yr Res Land Diff/% Diff	Com Land Pr Yr Com Land	Farm Land	Cur Dwlg Prior Year Dwlg	Cur Impr Prior Year Impr	Cur Total Pr Yr Total Ttl Diff/% Diff
Legal Section: 00; Twp: 000; Rng: 000; Block: 36; Lot: 13; Deeded Acres: 0.000 LOTS 13 THRU 15 BLK 36										
52-0004-00596-000		ALLISON, TINA MARIE	(A)		\$39,000	\$0	\$0	\$77,200	\$0	\$116,200
	007-002-060			2025	\$17,600	\$0	\$0	\$77,200	\$0	\$94,800
	0				\$21,400/121.59	\$0/0.00	\$0/0.00	\$0/0.00	\$0/0.00	\$21,400/22.57
Legal Section: 00; Twp: 000; Rng: 000; Block: 36; Lot: 16; Deeded Acres: 0.000 LOTS 16 THRU 18 BLK 36										
52-0004-00597-000		HINES, TIMOTHY J	(A)		\$38,500	\$0	\$0	\$95,200	\$0	\$133,700
	007-002-050			2025	\$17,300	\$0	\$0	\$95,200	\$0	\$112,500
	0				\$21,200/122.54	\$0/0.00	\$0/0.00	\$0/0.00	\$0/0.00	\$21,200/18.84
Legal Section: 00; Twp: 000; Rng: 000; Block: 36; Lot: 19-20; Deeded Acres: 0.000 LOTS 19-20 & W 130 OF LOT 21 BLK 36										
52-0004-00598-000		WITTMAYER, DARCI	(A)		\$37,500	\$0	\$0	\$56,500	\$0	\$94,000
	007-002-040			2025	\$16,900	\$0	\$0	\$56,500	\$0	\$73,400
	0				\$20,600/121.89	\$0/0.00	\$0/0.00	\$0/0.00	\$0/0.00	\$20,600/28.07
Legal Section: 00; Twp: 000; Rng: 000; Block: 36; Lot: 22; Deeded Acres: 0.000 W 130' OF LOTS 22 THRU 24 BLK 36										
52-0004-00599-000		ABRAHAMSON, D SCHEFLO & ROBERT	(A)		\$17,900	\$0	\$0	\$66,000	\$0	\$83,900
	008-006-12F			2025	\$8,000	\$0	\$0	\$66,000	\$0	\$74,000
	0				\$9,900/123.75	\$0/0.00	\$0/0.00	\$0/0.00	\$0/0.00	\$9,900/13.38
Legal Section: 00; Twp: 000; Rng: 000; Block: 45; Lot: 1-2; Deeded Acres: 0.000 LOTS 1-2 BLK 45										
52-0004-00600-000		ABRAHAMSON ETAL, ROBERT J	(A)		\$51,000	\$0	\$0	\$119,800	\$0	\$170,800
	008-006-110			2025	\$23,000	\$0	\$0	\$119,800	\$0	\$142,800
	0				\$28,000/121.74	\$0/0.00	\$0/0.00	\$0/0.00	\$0/0.00	\$28,000/19.61
Legal Section: 00; Twp: 000; Rng: 000; Block: 45; Lot: 3; Deeded Acres: 0.000 LOTS 3 THRU 6 BLK 45										
52-0004-00601-000		EVANS, MEGAN	(A)		\$20,400	\$0	\$0	\$62,700	\$0	\$83,100
	008-006-100			2025	\$9,200	\$0	\$0	\$62,700	\$0	\$71,900
	0				\$11,200/121.74	\$0/0.00	\$0/0.00	\$0/0.00	\$0/0.00	\$11,200/15.58
Legal Section: 00; Twp: 000; Rng: 000; Block: 45; Lot: 7; Deeded Acres: 0.000 LOT 7 & N 15' OF LOT 8 BLK 45										

Bottineau County Assessor

Parcel List A = Appraised, B = BofR, E = State Eq., X = Exempt

Thu, April 2, 2026 3:10 PM

Page 45

Pcl No.	Route #	Name/Address	A/B/E/X	Current Pr Yr Diff/% Diff	Land Res Land	Com Land Pr Yr Com Land	Farm Land	Cur Dwlg Prior Year Dwlg	Cur Impr Prior Year Impr	Cur Total Pr Yr Total Ttl Diff/% Diff
52-0004-00602-000		FREDRIKSEN, DAVID W & THERESA	(A)		\$30,600	\$0	\$0	\$10,200	\$0	\$40,800
	008-006-090		2025		\$13,800	\$0	\$0	\$10,200	\$0	\$24,000
	0				\$16,800/121.74	\$0/0.00	\$0/0.00	\$0/0.00	\$0/0.00	\$16,800/70.00
Legal	Section: 00; Twp: 000; Rng: 000; Block: 45; Lot: 8; Deeded Acres: 0.000 S 10' OF LOT 8 ALL LOTS 9-10 BLK 45									
52-0004-00603-000		WILLIAMS, MICHAEL LARRY	(A)		\$19,300	\$0	\$0	\$22,000	\$0	\$41,300
	008-006-070		2025		\$8,700	\$0	\$0	\$22,000	\$0	\$30,700
	0				\$10,600/121.84	\$0/0.00	\$0/0.00	\$0/0.00	\$0/0.00	\$10,600/34.53
Legal	Section: 00; Twp: 000; Rng: 000; Block: 45; Lot: 11-12; Deeded Acres: 0.000 W 70' OF LOTS 11-12 BLK 45									
52-0004-00604-000		KELLER, JOSHUA E	(A)		\$19,300	\$0	\$0	\$121,100	\$0	\$140,400
	008-006-080		2025		\$8,700	\$0	\$0	\$121,100	\$0	\$129,800
	0				\$10,600/121.84	\$0/0.00	\$0/0.00	\$0/0.00	\$0/0.00	\$10,600/8.17
Legal	Section: 00; Twp: 000; Rng: 000; Block: 45; Lot: 11-12; Deeded Acres: 0.000 PART OF LOTS 11-12 BLK 45									
52-0004-00605-000		BERNSTEIN, LOREN & LORETTA	(A)		\$38,300	\$0	\$0	\$46,000	\$0	\$84,300
	008-006-060		2025		\$17,200	\$0	\$0	\$46,000	\$0	\$63,200
	0				\$21,100/122.67	\$0/0.00	\$0/0.00	\$0/0.00	\$0/0.00	\$21,100/33.39
Legal	Section: 00; Twp: 000; Rng: 000; Block: 45; Lot: 13; Deeded Acres: 0.000 LOTS 13 THRU 15 BLK 45									
52-0004-00606-000		NADEAU, EMILY O'DONNELL & KATIE	(A)		\$25,500	\$0	\$0	\$61,400	\$0	\$86,900
	008-006-050		2025		\$11,500	\$0	\$0	\$61,400	\$0	\$72,900
	0				\$14,000/121.74	\$0/0.00	\$0/0.00	\$0/0.00	\$0/0.00	\$14,000/19.20
Legal	Section: 00; Twp: 000; Rng: 000; Block: 45; Lot: 16-17; Deeded Acres: 0.000 LOTS 16-17 BLK 45									
52-0004-00607-000		MOTL, LENORE	(A)		\$25,500	\$0	\$0	\$66,400	\$0	\$91,900
	008-006-040		2025		\$11,500	\$0	\$0	\$66,400	\$0	\$77,900
	0				\$14,000/121.74	\$0/0.00	\$0/0.00	\$0/0.00	\$0/0.00	\$14,000/17.97
Legal	Section: 00; Twp: 000; Rng: 000; Block: 45; Lot: 18; Deeded Acres: 0.000 LOT 18 & LOT 19 BLK 45									
52-0004-00608-000		STEWART, JEWEL JEAN	(A)		\$24,000	\$0	\$0	\$71,700	\$0	\$95,700
	008-006-030		2025		\$10,800	\$0	\$0	\$71,700	\$0	\$82,500
	0				\$13,200/122.22	\$0/0.00	\$0/0.00	\$0/0.00	\$0/0.00	\$13,200/16.00

Bottineau County Assessor

Parcel List A = Appraised, B = BofR, E = State Eq., X = Exempt

Thu, April 2, 2026 3:10 PM

Page 46

Pcl No.	Route #	Name/Address	A/B/E/X	Current Year	Land Pr Yr Res Diff/% Diff	Com Land Pr Yr Com Land	Farm Land	Cur Dwlg Prior Year Dwlg	Cur Impr Prior Year Impr	Cur Total Pr Yr Total Ttl Diff/% Diff
Legal Section: 00; Twp: 000; Rng: 000; Block: 45; Lot: 19; Deeded Acres: 0.000 LOT 20 & S 22' OF LOT 21 BLK 45										
52-0004-00609-000		HUNTER, ISAAC & REBEKAH	(A)		\$14,300	\$0	\$0	\$52,800	\$0	\$67,100
	008-006-020			2025	\$6,400	\$0	\$0	\$52,800	\$0	\$59,200
	0				\$7,900/123.44	\$0/0.00	\$0/0.00	\$0/0.00	\$0/0.00	\$7,900/13.34
Legal Section: 00; Twp: 000; Rng: 000; Block: 45; Lot: 21; Deeded Acres: 0.000 N 3' OF LOT 21 ALL LOT 22 BLK 45										
52-0004-00610-000		MARSDEN, DOMINICK T & JESSICA	(A)		\$25,500	\$0	\$0	\$103,800	\$0	\$129,300
	008-006-010			2025	\$11,500	\$0	\$0	\$103,800	\$0	\$115,300
	0				\$14,000/121.74	\$0/0.00	\$0/0.00	\$0/0.00	\$0/0.00	\$14,000/12.14
Legal Section: 00; Twp: 000; Rng: 000; Block: 45; Lot: 23-24; Deeded Acres: 0.000 LOTS 23-24 BLK 45										
52-0004-00611-050		LORENZ, ANTHONY & CHELSEY	(A)		\$39,900	\$0	\$0	\$152,700	\$0	\$192,600
	008-007-08F			2025	\$18,000	\$0	\$0	\$152,700	\$0	\$170,700
	0				\$21,900/121.67	\$0/0.00	\$0/0.00	\$0/0.00	\$0/0.00	\$21,900/12.83
Legal Section: 00; Twp: 000; Rng: 000; Block: 46; Lot: 1; Deeded Acres: 0.000 E 85' OF LOTS 1 THRU 4 BLK 46										
52-0004-00612-050		ONARHEIM, CARLEY	(A)		\$25,000	\$0	\$0	\$71,700	\$0	\$96,700
	008-007-010			2025	\$11,300	\$0	\$0	\$71,700	\$0	\$83,000
	0				\$13,700/121.24	\$0/0.00	\$0/0.00	\$0/0.00	\$0/0.00	\$13,700/16.51
Legal Section: 00; Twp: 000; Rng: 000; Block: 46; Lot: 1; Deeded Acres: 0.000 W 55' LOTS 1 THRU 4 BLK 46										
52-0004-00613-000		PECK, DONNR	(A)		\$38,300	\$0	\$0	\$77,800	\$0	\$116,100
	008-007-050			2025	\$17,200	\$0	\$0	\$77,800	\$0	\$95,000
	0				\$21,100/122.67	\$0/0.00	\$0/0.00	\$0/0.00	\$0/0.00	\$21,100/22.21
Legal Section: 00; Twp: 000; Rng: 000; Block: 46; Lot: 5; Deeded Acres: 0.000 LOTS 5 THRU 7 BLK 46										
52-0004-00614-000		CLARK, SANDRA	(A)		\$25,500	\$0	\$0	\$123,700	\$0	\$149,200
	008-007-060			2025	\$11,500	\$0	\$0	\$123,700	\$0	\$135,200
	0				\$14,000/121.74	\$0/0.00	\$0/0.00	\$0/0.00	\$0/0.00	\$14,000/10.36
Legal Section: 00; Twp: 000; Rng: 000; Block: 46; Lot: 8-9; Deeded Acres: 0.000 LOTS 8-9 BLK 46										

Bottineau County Assessor

Parcel List A = Appraised, B = BofR, E = State Eq., X = Exempt

Thu, April 2, 2026 3:10 PM

Page 47

Pcl No.	Route #	Name/Address	A/B/E/X	Current Pr Yr Res	Land Land	Com Land Pr Yr Com Land	Farm Land	Cur Dwlg Prior Year Dwlg	Cur Impr Prior Year Impr	Cur Total Pr Yr Total	Ttl Diff/% Diff
52-0004-00615-000		STATE BANK OF BOTTINEAU	(A)		\$25,500	\$0	\$0	\$29,900	\$0	\$55,400	
	008-007-050			2025	\$11,500	\$0	\$0	\$29,900	\$0	\$41,400	
	0				\$14,000/121.74	\$0/0.00	\$0/0.00	\$0/0.00	\$0/0.00	\$14,000/33.82	
Legal	Section: 00; Twp: 000; Rng: 000; Block: 46; Lot: 10-11; Deeded Acres: 0.000 LOTS 10-11 BLK 46										
52-0004-00623-000		STATE BANK OF BOTTINEAU	(A)		\$25,500	\$0	\$0	\$86,700	\$0	\$112,200	
	008-007-040			2025	\$11,500	\$0	\$0	\$84,200	\$0	\$95,700	
	0				\$14,000/121.74	\$0/0.00	\$0/0.00	\$2,500/2.97	\$0/0.00	\$16,500/17.24	
Legal	Section: 00; Twp: 000; Rng: 000; Block: 46; Lot: 27-28; Deeded Acres: 0.000 LOTS 27-28 BLK 46										
52-0004-00624-000		METZGER, DOUGLAS F	(A)		\$25,500	\$0	\$0	\$213,700	\$0	\$239,200	
	008-007-03A			2025	\$11,500	\$0	\$0	\$213,700	\$0	\$225,200	
	0				\$14,000/121.74	\$0/0.00	\$0/0.00	\$0/0.00	\$0/0.00	\$14,000/6.22	
Legal	Section: 00; Twp: 000; Rng: 000; Block: 46; Lot: 29-30; Deeded Acres: 0.000 LOTS 29 & 30 BLK 46										
52-0004-00624-050		NEHRING, PAMELA R	(A)		\$25,500	\$0	\$0	\$209,400	\$0	\$234,900	
	008-007-03B			2025	\$11,500	\$0	\$0	\$209,400	\$0	\$220,900	
	0				\$14,000/121.74	\$0/0.00	\$0/0.00	\$0/0.00	\$0/0.00	\$14,000/6.34	
Legal	Section: 00; Twp: 000; Rng: 000; Block: 46; Lot: 31-32; Deeded Acres: 0.000 LOTS 31 & 32 BLK 46										
52-0004-00625-010		WESTRA, KARLY A	(A)		\$43,000	\$0	\$0	\$112,200	\$0	\$155,200	
	008-007-030			2025	\$19,400	\$0	\$0	\$112,200	\$0	\$131,600	
	0				\$23,600/121.65	\$0/0.00	\$0/0.00	\$0/0.00	\$0/0.00	\$23,600/17.93	
Legal	Section: 00; Twp: 000; Rng: 000; Block: 46; Lot: 31; Deeded Acres: 0.000 W 90' LOTS 33-36 BLK 46										
52-0004-00627-000		KITTLESON, JAMIE K	(A)		\$22,800	\$0	\$0	\$68,400	\$0	\$91,200	
	008-007-020			2025	\$10,200	\$0	\$0	\$68,400	\$0	\$78,600	
	0				\$12,600/123.53	\$0/0.00	\$0/0.00	\$0/0.00	\$0/0.00	\$12,600/16.03	
Legal	Section: 00; Twp: 000; Rng: 000; Block: 46; Lot: 33; Deeded Acres: 0.000 E 50' OF LOTS 33 THRU 36 BLK 46										
52-0005-00628-000		FIX, DEAN J & JACQUELINE L	(A)		\$30,800	\$0	\$0	\$103,500	\$0	\$134,300	
	007-004-010			2025	\$13,900	\$0	\$0	\$103,500	\$0	\$117,400	
	0				\$16,900/121.58	\$0/0.00	\$0/0.00	\$0/0.00	\$0/0.00	\$16,900/14.40	

Bottineau County Assessor

Parcel List A = Appraised, B = BofR, E = State Eq., X = Exempt

Thu, April 2, 2026 3:10 PM

Page 48

Pcl No.	Route #	Name/Address	A/B/E/X	Current Year	Land Pr Yr Res Diff/% Diff	Com Land Pr Yr Com Land	Farm Land	Cur Dwlg Prior Year Dwlg	Cur Impr Prior Year Impr	Cur Total Pr Yr Total Ttl Diff/% Diff
Legal Section: 00; Twp: 000; Rng: 000; Block: 1; Lot: 1; Deeded Acres: 0.000 LOT 1 LESS E 70' BLK 1										
52-0005-00629-000		CCEH SERVICES LLC	(A)		\$33,300	\$0	\$0	\$53,700	\$0	\$87,000
	007-004-020			2025	\$15,000	\$0	\$0	\$53,700	\$0	\$68,700
	0				\$18,300/122.00	\$0/0.00	\$0/0.00	\$0/0.00	\$0/0.00	\$18,300/26.64
Legal Section: 00; Twp: 000; Rng: 000; Block: 1; Lot: 2; Deeded Acres: 0.000 LOT 2 PLUS 1/2 OF VACATED BRANDER ST BLK 1										
52-0005-00630-000		ESPE, MERLIN A & PATRICIA	(A)		\$58,500	\$0	\$0	\$150,800	\$0	\$209,300
	007-004-100			2025	\$26,300	\$0	\$0	\$150,800	\$0	\$177,100
	0				\$32,200/122.43	\$0/0.00	\$0/0.00	\$0/0.00	\$0/0.00	\$32,200/18.18
Legal Section: 00; Twp: 000; Rng: 000; Block: 1; Lot: 3-4; Deeded Acres: 0.000 LOTS 3-4 LESS W 65' PLUS 1/2 OF VACATED BRANDER ST BLK 1										
52-0005-00631-000		GOTTBREHT, ASHLEY	(A)		\$33,800	\$0	\$0	\$180,400	\$0	\$214,200
	007-004-090			2025	\$15,200	\$0	\$0	\$180,400	\$0	\$195,600
	0				\$18,600/122.37	\$0/0.00	\$0/0.00	\$0/0.00	\$0/0.00	\$18,600/9.51
Legal Section: 00; Twp: 000; Rng: 000; Block: 1; Lot: 3-4; Deeded Acres: 0.000 W 65' OF LOTS 3-4 BLK 1										
52-0005-00632-000		CHARNHOLM TRS, WILLIAM & BETTY	(A)		\$32,300	\$0	\$0	\$72,300	\$0	\$104,600
	007-004-070			2025	\$14,500	\$0	\$0	\$72,300	\$0	\$86,800
	0				\$17,800/122.76	\$0/0.00	\$0/0.00	\$0/0.00	\$0/0.00	\$17,800/20.51
Legal Section: 00; Twp: 000; Rng: 000; Block: 1; Lot: 5; Deeded Acres: 0.000 W 90' OF LOT 5 & W 90' OF S1/2 OF LOT 6 BLK 1										
52-0005-00633-000		JAHNER, JOCELYN	(A)		\$19,300	\$0	\$0	\$60,700	\$0	\$80,000
	007-004-080			2025	\$8,700	\$0	\$0	\$60,700	\$0	\$69,400
	0				\$10,600/121.84	\$0/0.00	\$0/0.00	\$0/0.00	\$0/0.00	\$10,600/15.27
Legal Section: 00; Twp: 000; Rng: 000; Block: 1; Lot: 5; Deeded Acres: 0.000 E 50' OF LOT 5 & E 50' OF S1/2 OF LOT 6 BLK 1										
52-0005-00635-000		KROHN, SUELLEN HOWARD	(A)		\$63,800	\$0	\$0	\$210,900	\$0	\$274,700
	007-004-050			2025	\$17,200	\$0	\$0	\$210,200	\$0	\$227,400
	0				\$46,600/270.93	\$0/0.00	\$0/0.00	\$700/0.33	\$0/0.00	\$47,300/20.80
Legal Section: 00; Twp: 000; Rng: 000; Block: 1; Lot: 6; Deeded Acres: 0.000 N1/2 OF LOT 6 ALL LOTS 7 & 8 BLK 1										

Bottineau County Assessor

Parcel List A = Appraised, B = BofR, E = State Eq., X = Exempt

Thu, April 2, 2026 3:10 PM

Page 49

Pcl No.	Route #	Name/Address	A/B/E/X	Current Pr Yr	Land Res Land	Com Land Pr Yr Com Land	Farm Land	Cur Dwlg Prior Year Dwlg	Cur Impr Prior Year Impr	Cur Total Pr Yr Total	Ttl Diff/% Diff
52-0005-00636-000		HART TRUST, TODD M & DORIS A	(A)		\$43,000	\$0	\$0	\$282,300	\$0	\$325,300	
	007-004-040			2025	\$19,400	\$0	\$0	\$282,300	\$0	\$301,700	
	0				\$23,600/121.65	\$0/0.00	\$0/0.00	\$0/0.00	\$0/0.00	\$23,600/7.82	
Legal	Section: 00; Twp: 000; Rng: 000; Block: 1; Lot: 9-10; Deeded Acres: 0.000 W 90' OF LOTS 9-10 BLK 1										
52-0005-00637-000		BEAVER, BRAD & KELLY	(A)		\$22,800	\$0	\$0	\$93,500	\$0	\$116,300	
	007-004-030			2025	\$10,200	\$0	\$0	\$93,500	\$0	\$103,700	
	0				\$12,600/123.53	\$0/0.00	\$0/0.00	\$0/0.00	\$0/0.00	\$12,600/12.15	
Legal	Section: 00; Twp: 000; Rng: 000; Block: 1; Lot: 9-10; Deeded Acres: 0.000 E 50' OF LOTS 9-10 BLK 1										
52-0005-00638-000		PEDIE, MARK A & BRANDI L	(A)		\$67,300	\$0	\$0	\$51,500	\$0	\$118,800	
	007-005-01A			2025	\$30,300	\$0	\$0	\$51,500	\$0	\$81,800	
	0				\$37,000/122.11	\$0/0.00	\$0/0.00	\$0/0.00	\$0/0.00	\$37,000/45.23	
Legal	Section: 00; Twp: 000; Rng: 000; Block: 2; Lot: ; Deeded Acres: 0.000 E 85' OF N 140' OF NE CORNER BLK 2 PLUS PT VACATED ST										
52-0005-00639-000		FRITZ, DANIEL	(A)		\$33,200	\$0	\$0	\$85,600	\$0	\$118,800	
	007-005-020			2025	\$14,900	\$0	\$0	\$85,600	\$0	\$100,500	
	0				\$18,300/122.82	\$0/0.00	\$0/0.00	\$0/0.00	\$0/0.00	\$18,300/18.21	
Legal	Section: 00; Twp: 000; Rng: 000; Block: 2; Lot: ; Deeded Acres: 0.000 W 65' OF E 150' OF N 140' OF NE CORNER BLK 2										
52-0005-00640-000		SEYKORA, MATTHEW J & LINDSEY M	(A)		\$64,600	\$0	\$0	\$247,400	\$0	\$312,000	
	007-005-050			2025	\$60,400	\$0	\$0	\$247,400	\$0	\$307,800	
	0				\$4,200/6.95	\$0/0.00	\$0/0.00	\$0/0.00	\$0/0.00	\$4,200/1.36	
Legal	Section: 00; Twp: 000; Rng: 000; Block: 2; Lot: ; Deeded Acres: 0.000 BLK 2 LESS N 140' & OTHER PRIOR DEEDS PLUS PT VACATED ST LESS 749 SQ FT AKA PARCEL 7-2										
52-0005-00641-000		RASMUSSEN, JERI SHARP & SONDR A	(A)		\$37,200	\$0	\$0	\$185,900	\$0	\$223,100	
	007-005-060			2025	\$37,200	\$0	\$0	\$185,900	\$0	\$223,100	
	0				\$0/0.00	\$0/0.00	\$0/0.00	\$0/0.00	\$0/0.00	\$0/0.00	
Legal	Section: 00; Twp: 000; Rng: 000; Block: 2; Lot: ; Deeded Acres: 0.000 N 93X130' BLK 2										
52-0005-00644-000		TRANBY, BRIAN L & DEANA F	(A)		\$25,500	\$0	\$0	\$125,300	\$0	\$150,800	
	007-005-030			2025	\$11,500	\$0	\$0	\$125,300	\$0	\$136,800	
	0				\$14,000/121.74	\$0/0.00	\$0/0.00	\$0/0.00	\$0/0.00	\$14,000/10.23	

Bottineau County Assessor

Parcel List A = Appraised, B = BofR, E = State Eq., X = Exempt

Thu, April 2, 2026 3:10 PM

Page 50

Pcl No.	Route #	Name/Address	A/B/E/X	Current Year	Land Pr Yr Res Land Diff/% Diff	Com Land Pr Yr Com Land	Farm Land	Cur Dwlg Prior Year Dwlg	Cur Impr Prior Year Impr	Cur Total Pr Yr Total Ttl Diff/% Diff
Legal Section: 00; Twp: 000; Rng: 000; Block: 2; Lot: ; Deeded Acres: 0.000 E 50' OF W 150' OF N 140' BLK 2										
52-0005-00645-000		OLSON, SCOTT	(A)		\$51,000	\$0	\$0	\$66,600	\$0	\$117,600
	007-005-040			2025	\$23,000	\$0	\$0	\$66,600	\$0	\$89,600
	0				\$28,000/121.74	\$0/0.00	\$0/0.00	\$0/0.00	\$0/0.00	\$28,000/31.25
Legal Section: 00; Twp: 000; Rng: 000; Block: 2; Lot: ; Deeded Acres: 0.000 W 100' OF N 140' BLK 2										
52-0006-00650-000		JAHNER ETAL, MARY JO	(A)		\$24,300	\$0	\$0	\$73,300	\$0	\$97,600
	007-005-110			2025	\$10,900	\$0	\$0	\$73,300	\$0	\$84,200
	0				\$13,400/122.94	\$0/0.00	\$0/0.00	\$0/0.00	\$0/0.00	\$13,400/15.91
Legal Section: 00; Twp: 000; Rng: 000; Block: 3; Lot: 3; Deeded Acres: 0.000 LOT 3 BLK 3										
52-0006-00651-000		PICARD, BRADLEY D & NICOLE M	(A)		\$36,400	\$0	\$0	\$65,400	\$0	\$101,800
	007-005-120			2025	\$16,400	\$0	\$0	\$65,400	\$0	\$81,800
	0				\$20,000/121.95	\$0/0.00	\$0/0.00	\$0/0.00	\$0/0.00	\$20,000/24.45
Legal Section: 00; Twp: 000; Rng: 000; Block: 3; Lot: 4; Deeded Acres: 0.000 LOT 4 & N1/2 OF LOT 5 BLK 3										
52-0006-00654-000		LYNNES, J DAVID	(A)		\$23,800	\$0	\$0	\$98,300	\$0	\$122,100
	007-005-130			2025	\$10,700	\$0	\$0	\$98,300	\$0	\$109,000
	0				\$13,100/122.43	\$0/0.00	\$0/0.00	\$0/0.00	\$0/0.00	\$13,100/12.02
Legal Section: 00; Twp: 000; Rng: 000; Block: 3; Lot: 7; Deeded Acres: 0.000 LOT 7 BLK 3										
52-0006-00655-000		BRANDT, FORREST A	(A)		\$46,100	\$0	\$0	\$71,900	\$0	\$118,000
	007-005-14F			2025	\$20,700	\$0	\$0	\$71,900	\$0	\$92,600
	0				\$25,400/122.71	\$0/0.00	\$0/0.00	\$0/0.00	\$0/0.00	\$25,400/27.43
Legal Section: 00; Twp: 000; Rng: 000; Block: 3; Lot: 8-9; Deeded Acres: 0.000 LOTS 8 & 9 BLK 3										
52-0006-00657-000		LORENZ, DARYLE E JR & JULIE D	(A)		\$36,800	\$0	\$0	\$0	\$0	\$36,800
	007-005-100			2025	\$16,500	\$0	\$0	\$197,400	\$0	\$213,900
	0				\$20,300/123.03	\$0/0.00	\$0/0.00	(\$197,400)/-100.00	\$0/0.00	(\$177,100)/-82.80
Legal Section: 00; Twp: 000; Rng: 000; Block: 3; Lot: A; Deeded Acres: 0.000 LOT A OF LOT 11 BLK 3 PLUS VACATED ST										

Bottineau County Assessor

Parcel List A = Appraised, B = BofR, E = State Eq., X = Exempt

Thu, April 2, 2026 3:10 PM

Page 51

Pcl No.	Route #	Name/Address	A/B/E/X	Current Pr Yr	Land Res Land	Com Land Pr Yr Com Land	Farm Land	Cur Dwlg Prior Year Dwlg	Cur Impr Prior Year Impr	Cur Total Pr Yr Total	Ttl Diff/% Diff
52-0006-00658-000		NOSTDAHL ETAL, PENNY	(A)		\$40,400	\$0	\$0	\$131,300	\$0	\$171,700	
	007-005-090		2025		\$18,200	\$0	\$0	\$131,300	\$0	\$149,500	
	0				\$22,200/121.98	\$0/0.00	\$0/0.00	\$0/0.00	\$0/0.00	\$22,200/14.85	
Legal	Section: 00; Twp: 000; Rng: 000; Block: 3; Lot: B; Deeded Acres: 0.000 LOT B OF LOT 11 BLK 3 PLUS PART VACATED ST										
52-0006-00662-000		THORSTEINSON, DARRIN	(A)		\$44,700	\$0	\$0	\$33,100	\$0	\$77,800	
	007-005-010		2025		\$20,100	\$0	\$0	\$33,100	\$0	\$53,200	
	0				\$24,600/122.39	\$0/0.00	\$0/0.00	\$0/0.00	\$0/0.00	\$24,600/46.24	
Legal	Section: 00; Twp: 000; Rng: 000; Block: 3; Lot: 11; Deeded Acres: 0.000 PT NW COR OF LOT 11 BLK 3 PLUS VACATED STREET										
52-0006-00663-000		TANZI, JASON S	(A)		\$43,600	\$0	\$0	\$132,600	\$0	\$176,200	
	007-005-080		2025		\$19,600	\$0	\$0	\$132,600	\$0	\$152,200	
	0				\$24,000/122.45	\$0/0.00	\$0/0.00	\$0/0.00	\$0/0.00	\$24,000/15.77	
Legal	Section: 00; Twp: 000; Rng: 000; Block: 3; Lot: C; Deeded Acres: 0.000 LOT C OF LOT 11 BLK 3 PLUS PART VACATED STREET										
52-0006-00664-000		LEADER, JOSEPHINE & MICHAEL	(A)		\$44,000	\$0	\$0	\$207,700	\$0	\$251,700	
	007-005-070		2025		\$19,800	\$0	\$0	\$207,700	\$0	\$227,500	
	0				\$24,200/122.22	\$0/0.00	\$0/0.00	\$0/0.00	\$0/0.00	\$24,200/10.64	
Legal	Section: 00; Twp: 000; Rng: 000; Block: 3; Lot: D; Deeded Acres: 0.000 LOT D OF LOT 11 BLK 3										
52-0007-00665-000		BELCOURT, HEATHER M	(A)		\$26,000	\$0	\$0	\$53,900	\$0	\$79,900	
	009-002-10F		2025		\$11,700	\$0	\$0	\$53,900	\$0	\$65,600	
	0				\$14,300/122.22	\$0/0.00	\$0/0.00	\$0/0.00	\$0/0.00	\$14,300/21.80	
Legal	Section: 00; Twp: 000; Rng: 000; Block: 20; Lot: 1-2; Deeded Acres: 0.000 LOTS 1-2 BLK 20										
52-0007-00666-000		LYNNES, J DAVID	(A)		\$13,000	\$0	\$0	\$14,400	\$0	\$27,400	
	009-002-090		2025		\$5,900	\$0	\$0	\$14,400	\$0	\$20,300	
	0				\$7,100/120.34	\$0/0.00	\$0/0.00	\$0/0.00	\$0/0.00	\$7,100/34.98	
Legal	Section: 00; Twp: 000; Rng: 000; Block: 20; Lot: 3; Deeded Acres: 0.000 LOT 3 BLK 20										
52-0007-00667-000		GEISINGER, DAVID J	(A)		\$39,000	\$0	\$0	\$35,800	\$0	\$74,800	
	009-002-080		2025		\$17,600	\$0	\$0	\$35,800	\$0	\$53,400	
	0				\$21,400/121.59	\$0/0.00	\$0/0.00	\$0/0.00	\$0/0.00	\$21,400/40.07	

Bottineau County Assessor

Parcel List A = Appraised, B = BofR, E = State Eq., X = Exempt

Thu, April 2, 2026 3:10 PM

Page 52

Pcl No.	Route #	Name/Address	A/B/E/X	Current Year	Land Pr Yr Res Diff/% Diff	Com Land Pr Yr Com Land	Farm Land	Cur Dwlg Prior Year Dwlg	Cur Impr Prior Year Impr	Cur Total Pr Yr Total Ttl Diff/% Diff
Legal Section: 00; Twp: 000; Rng: 000; Block: 20; Lot: 4; Deeded Acres: 0.000 LOTS 4 THRU 6 BLK 20										
52-0007-00668-000		BARBOT, ZACHERY H	(A)		\$32,500	\$0	\$0	\$55,400	\$0	\$87,900
	009-002-070			2025	\$14,600	\$0	\$0	\$55,400	\$0	\$70,000
	0				\$17,900/122.60	\$0/0.00	\$0/0.00	\$0/0.00	\$0/0.00	\$17,900/25.57
Legal Section: 00; Twp: 000; Rng: 000; Block: 20; Lot: 7; Deeded Acres: 0.000 LOTS 7-8 & N1/2 OF LOT 9 BLK 20										
52-0007-00669-000		HAGEL, WILLIAM & LUZ	(A)		\$47,800	\$0	\$0	\$20,500	\$0	\$68,300
	009-002-060			2025	\$21,500	\$0	\$0	\$20,500	\$0	\$42,000
	0				\$26,300/122.33	\$0/0.00	\$0/0.00	\$0/0.00	\$0/0.00	\$26,300/62.62
Legal Section: 00; Twp: 000; Rng: 000; Block: 20; Lot: 9; Deeded Acres: 0.000 S1/2 OF LOT 9 ALL LOTS 10THRU 12BLK 20										
52-0007-00670-000		ROBERTSON, DEBORAH	(A)		\$39,000	\$0	\$0	\$44,700	\$0	\$83,700
	009-002-050			2025	\$17,600	\$0	\$0	\$44,700	\$0	\$62,300
	0				\$21,400/121.59	\$0/0.00	\$0/0.00	\$0/0.00	\$0/0.00	\$21,400/34.35
Legal Section: 00; Twp: 000; Rng: 000; Block: 20; Lot: 13; Deeded Acres: 0.000 LOTS 13 THRU 15 BLK 20										
52-0007-00671-000		ZORN, GARY L & ANN F	(A)		\$39,000	\$0	\$0	\$60,200	\$0	\$99,200
	009-002-040			2025	\$17,600	\$0	\$0	\$60,200	\$0	\$77,800
	0				\$21,400/121.59	\$0/0.00	\$0/0.00	\$0/0.00	\$0/0.00	\$21,400/27.51
Legal Section: 00; Twp: 000; Rng: 000; Block: 20; Lot: 16; Deeded Acres: 0.000 LOTS 16 THRU 18 BLK 20										
52-0007-00673-000		HOMOLA, PRICILLA	(A)		\$26,000	\$0	\$0	\$16,400	\$0	\$42,400
	009-002-020			2025	\$11,700	\$0	\$0	\$16,400	\$0	\$28,100
	0				\$14,300/122.22	\$0/0.00	\$0/0.00	\$0/0.00	\$0/0.00	\$14,300/50.89
Legal Section: 00; Twp: 000; Rng: 000; Block: 20; Lot: 21-22; Deeded Acres: 0.000 LOTS 21-22 BLK 20										
52-0007-00674-000		PELLEGRINI, ETHAN	(A)		\$26,100	\$0	\$0	\$100,500	\$0	\$126,600
	009-002-010			2025	\$11,700	\$0	\$0	\$100,500	\$0	\$112,200
	0				\$14,400/123.08	\$0/0.00	\$0/0.00	\$0/0.00	\$0/0.00	\$14,400/12.83
Legal Section: 00; Twp: 000; Rng: 000; Block: 20; Lot: 23-24; Deeded Acres: 0.000 LOTS 23-24 BLK 20										

Bottineau County Assessor

Parcel List A = Appraised, B = BofR, E = State Eq., X = Exempt

Thu, April 2, 2026 3:10 PM

Page 53

Pcl No.	Route #	Name/Address	A/B/E/X	Current Pr Yr Res	Land Land	Com Land Pr Yr Com Land	Farm Land	Cur Dwlg Prior Year Dwlg	Cur Impr Prior Year Impr	Cur Total Pr Yr Total Ttl Diff/% Diff
52-0007-00675-000		MILLER, C ROBERT & LOIS	(A)		\$40,300	\$0	\$0	\$157,100	\$0	\$197,400
	009-003-08F		2025		\$18,100	\$0	\$0	\$157,100	\$0	\$175,200
	0				\$22,200/122.65	\$0/0.00	\$0/0.00	\$0/0.00	\$0/0.00	\$22,200/12.67
Legal	Section: 00; Twp: 000; Rng: 000; Block: 30; Lot: 1; Deeded Acres: 0.000 LOTS 1 THRU 3 & N 2 1/2' OF LOT 4BLK 30									
52-0007-00676-000		DERR, JOHN D & LORI A	(A)		\$50,700	\$0	\$0	\$166,000	\$0	\$216,700
	009-003-070		2025		\$22,800	\$0	\$0	\$160,200	\$0	\$183,000
	0				\$27,900/122.37	\$0/0.00	\$0/0.00	\$5,800/3.62	\$0/0.00	\$33,700/18.42
Legal	Section: 00; Twp: 000; Rng: 000; Block: 30; Lot: 4; Deeded Acres: 0.000 LOT 4 LESS N 2 1/2' ALL LOTS 5 THRU 7 BLK 30									
52-0007-00677-000		CLARK, ROBERT EUGENE	(A)		\$32,500	\$0	\$0	\$17,500	\$0	\$50,000
	009-003-060		2025		\$14,600	\$0	\$0	\$17,500	\$0	\$32,100
	0				\$17,900/122.60	\$0/0.00	\$0/0.00	\$0/0.00	\$0/0.00	\$17,900/55.76
Legal	Section: 00; Twp: 000; Rng: 000; Block: 30; Lot: 8-9; Deeded Acres: 0.000 LOTS 8-9 & N1/2 OF LOT 10 BLK 30									
52-0007-00678-000		KRINGS, TERESA HICKS & DAVID	(A)		\$32,500	\$0	\$0	\$37,800	\$0	\$70,300
	009-003-050		2025		\$14,600	\$0	\$0	\$37,800	\$0	\$52,400
	0				\$17,900/122.60	\$0/0.00	\$0/0.00	\$0/0.00	\$0/0.00	\$17,900/34.16
Legal	Section: 00; Twp: 000; Rng: 000; Block: 30; Lot: 10; Deeded Acres: 0.000 S1/2 OF LOT 10 ALL LOTS 11-12 BLK 30									
52-0007-00679-000		MINYARD, ALAINA	(A)		\$39,000	\$0	\$0	\$95,200	\$0	\$134,200
	009-003-040		2025		\$17,600	\$0	\$0	\$95,200	\$0	\$112,800
	721 BENNETT ST				\$21,400/121.59	\$0/0.00	\$0/0.00	\$0/0.00	\$0/0.00	\$21,400/18.97
Legal	Section: 00; Twp: 000; Rng: 000; Block: 30; Lot: 13; Deeded Acres: 0.000 LOTS 13 THRU 15 BLK 30									
52-0007-00680-000		PETERSON, KEITH	(A)		\$32,500	\$0	\$0	\$122,000	\$0	\$154,500
	009-003-030		2025		\$14,600	\$0	\$0	\$122,000	\$0	\$136,600
	0				\$17,900/122.60	\$0/0.00	\$0/0.00	\$0/0.00	\$0/0.00	\$17,900/13.10
Legal	Section: 00; Twp: 000; Rng: 000; Block: 30; Lot: 16-17; Deeded Acres: 0.000 LOTS 16-17 & S1/2 OF LOT 18 BLK 30									
52-0007-00681-000		VIHLEN, ANNA	(A)		\$32,500	\$0	\$0	\$123,200	\$0	\$155,700
	009-003-020		2025		\$14,600	\$0	\$0	\$123,200	\$0	\$137,800
	0				\$17,900/122.60	\$0/0.00	\$0/0.00	\$0/0.00	\$0/0.00	\$17,900/12.99

Bottineau County Assessor

Parcel List A = Appraised, B = BofR, E = State Eq., X = Exempt

Thu, April 2, 2026 3:10 PM

Page 54

Pcl No.	Route #	Name/Address	A/B/E/X	Current Year	Land Pr Yr Res Land Diff/% Diff	Com Land Pr Yr Com Land	Farm Land	Cur Dwlg Prior Year Dwlg	Cur Impr Prior Year Impr	Cur Total Pr Yr Total Ttl Diff/% Diff
Legal Section: 00; Twp: 000; Rng: 000; Block: 30; Lot: 18; Deeded Acres: 0.000 N1/2 OF LOT 18 ALL LOTS 19-20 BLK 30										
52-0007-00683-000		CARPENTER, KURT & JANNA	(A)		\$49,500	\$0	\$0	\$327,100	\$0	\$376,600
	009-003-010			2025	\$22,300	\$0	\$0	\$327,100	\$0	\$349,400
	0				\$27,200/121.97	\$0/0.00	\$0/0.00	\$0/0.00	\$0/0.00	\$27,200/7.78
Legal Section: 00; Twp: 000; Rng: 000; Block: 30; Lot: 21; Deeded Acres: 0.000 W 128' OF LOTS 21 THRU 24 BLK 30										
52-0007-00684-000		LINDQUIST, DIANE	(A)		\$30,600	\$0	\$0	\$38,100	\$0	\$68,700
	010-003-23F			2025	\$13,800	\$0	\$0	\$38,100	\$0	\$51,900
	0				\$16,800/121.74	\$0/0.00	\$0/0.00	\$0/0.00	\$0/0.00	\$16,800/32.37
Legal Section: 00; Twp: 000; Rng: 000; Block: 44; Lot: 1-2; Deeded Acres: 0.000 LOTS 1-2 & N 10' OF LOT 3 BLK 44										
52-0007-00685-000		WETTLAUFER, GORDON & ADELINE	(A)		\$45,900	\$0	\$0	\$249,000	\$0	\$294,900
	010-003-220			2025	\$20,700	\$0	\$0	\$249,000	\$0	\$269,700
	0				\$25,200/121.74	\$0/0.00	\$0/0.00	\$0/0.00	\$0/0.00	\$25,200/9.34
Legal Section: 00; Twp: 000; Rng: 000; Block: 44; Lot: 3; Deeded Acres: 0.000 S 15' OF LOT 3 ALL LOTS 4 THRU 6BLK 44										
52-0007-00686-000		OLSON ETAL, NANCY	(A)		\$38,300	\$0	\$0	\$27,700	\$0	\$66,000
	010-003-210			2025	\$17,200	\$0	\$0	\$27,700	\$0	\$44,900
	0				\$21,100/122.67	\$0/0.00	\$0/0.00	\$0/0.00	\$0/0.00	\$21,100/46.99
Legal Section: 00; Twp: 000; Rng: 000; Block: 44; Lot: 7; Deeded Acres: 0.000 LOTS 7 THRU 9 BLK 44										
52-0007-00687-000		OLSON ETAL, NANCY	(A)		\$38,300	\$0	\$0	\$19,100	\$0	\$57,400
	010-003-200			2025	\$17,200	\$0	\$0	\$19,100	\$0	\$36,300
	0				\$21,100/122.67	\$0/0.00	\$0/0.00	\$0/0.00	\$0/0.00	\$21,100/58.13
Legal Section: 00; Twp: 000; Rng: 000; Block: 44; Lot: 10; Deeded Acres: 0.000 LOTS 10 THRU 12 BLK 44										
52-0007-00688-000		FISHER, MARY R & DAVID J	(A)		\$53,600	\$0	\$0	\$74,200	\$0	\$127,800
	010-003-190			2025	\$24,100	\$0	\$0	\$74,200	\$0	\$98,300
	0				\$29,500/122.41	\$0/0.00	\$0/0.00	\$0/0.00	\$0/0.00	\$29,500/30.01
Legal Section: 00; Twp: 000; Rng: 000; Block: 44; Lot: 13; Deeded Acres: 0.000 LOTS 13 THRU 16 BLK 44										

Bottineau County Assessor

Parcel List A = Appraised, B = BofR, E = State Eq., X = Exempt

Thu, April 2, 2026 3:10 PM

Page 55

Pcl No.	Route #	Name/Address	A/B/E/X	Current Year	Land Pr Yr Res Land Diff/% Diff	Com Land Pr Yr Com Land	Farm Land	Cur Dwlg Prior Year Dwlg	Cur Impr Prior Year Impr	Cur Total Pr Yr Total Ttl Diff/% Diff
52-0007-00689-000		LYNNES, JOHN R & JALEE	(A)		\$26,800	\$0	\$0	\$5,500	\$0	\$32,300
	010-003-180			2025	\$12,000	\$0	\$0	\$5,500	\$0	\$17,500
	0				\$14,800/123.33	\$0/0.00	\$0/0.00	\$0/0.00	\$0/0.00	\$14,800/84.57
Legal	Section: 00; Twp: 000; Rng: 000; Block: 44; Lot: 17; Deeded Acres: 0.000 LOTS 17 THRU 19 BLK 44									
52-0007-00691-000		LYNNES, J DAVID	(A)		\$25,500	\$0	\$0	\$83,900	\$0	\$109,400
	010-003-170			2025	\$11,500	\$0	\$0	\$83,900	\$0	\$95,400
	0				\$14,000/121.74	\$0/0.00	\$0/0.00	\$0/0.00	\$0/0.00	\$14,000/14.68
Legal	Section: 00; Twp: 000; Rng: 000; Block: 44; Lot: 23-24; Deeded Acres: 0.000 LOTS 23-24 BLK 44									
52-0007-00692-000		LYNNES, J DAVID	(A)		\$19,600	\$0	\$0	\$5,200	\$0	\$24,800
	010-003-160			2025	\$8,800	\$0	\$0	\$5,200	\$0	\$14,000
	0				\$10,800/122.73	\$0/0.00	\$0/0.00	\$0/0.00	\$0/0.00	\$10,800/77.14
Legal	Section: 00; Twp: 000; Rng: 000; Block: 44; Lot: 25-26; Deeded Acres: 0.000 LOTS 25-26 BLK 44									
52-0008-00697-000		BUZZERD, ZACHARY	(A)		\$24,400	\$0	\$0	\$139,600	\$0	\$164,000
	004-003-14F			2025	\$11,000	\$0	\$0	\$139,600	\$0	\$150,600
	0				\$13,400/121.82	\$0/0.00	\$0/0.00	\$0/0.00	\$0/0.00	\$13,400/8.90
Legal	Section: 00; Twp: 000; Rng: 000; Block: 3; Lot: 1-2; Deeded Acres: 0.000 S1/2 OF LOTS 1-2 BLK 3 & S 54'3" OF LOT A									
52-0008-00698-000		GOTTBREHT, KRISTINA	(A)		\$24,400	\$0	\$0	\$135,600	\$0	\$160,000
	004-003-010			2025	\$11,000	\$0	\$0	\$135,600	\$0	\$146,600
	0				\$13,400/121.82	\$0/0.00	\$0/0.00	\$0/0.00	\$0/0.00	\$13,400/9.14
Legal	Section: 00; Twp: 000; Rng: 000; Block: 3; Lot: 1-2; Deeded Acres: 0.000 N1/2 OF LOTS 1-2 BLK 3 & S 54'3" OF N 94'3" OF LOT A									
52-0008-00700-000		LYNNES, J DAVID	(A)		\$23,500	\$0	\$0	\$20,300	\$0	\$43,800
	004-003-020			2025	\$10,600	\$0	\$0	\$20,300	\$0	\$30,900
	0				\$12,900/121.70	\$0/0.00	\$0/0.00	\$0/0.00	\$0/0.00	\$12,900/41.75
Legal	Section: 00; Twp: 000; Rng: 000; Block: 3; Lot: 5-6; Deeded Acres: 0.000 LOTS 5-6 BLK 3									
52-0008-00701-000		LYNNES, JOHN	(A)		\$23,500	\$0	\$0	\$20,100	\$0	\$43,600
	004-003-030			2025	\$10,600	\$0	\$0	\$20,100	\$0	\$30,700
	0				\$12,900/121.70	\$0/0.00	\$0/0.00	\$0/0.00	\$0/0.00	\$12,900/42.02

Bottineau County Assessor

Parcel List A = Appraised, B = BofR, E = State Eq., X = Exempt

Thu, April 2, 2026 3:10 PM

Page 56

Pcl No.	Route #	Name/Address	A/B/E/X	Current Year	Land Pr Yr Res Land Diff/% Diff	Com Land Pr Yr Com Land	Farm Land	Cur Dwlg Prior Year Dwlg	Cur Impr Prior Year Impr	Cur Total Pr Yr Total Ttl Diff/% Diff
Legal Section: 00; Twp: 000; Rng: 000; Block: 3; Lot: 7-8; Deeded Acres: 0.000 LOTS 7-8 BLK 3										
52-0008-00702-000		ODERMANN, JOSEPH & RACHAEL	(A)		\$22,900	\$0	\$0	\$23,700	\$0	\$46,600
	004-003-050			2025	\$10,300	\$0	\$0	\$23,700	\$0	\$34,000
	0				\$12,600/122.33	\$0/0.00	\$0/0.00	\$0/0.00	\$0/0.00	\$12,600/37.06
Legal Section: 00; Twp: 000; Rng: 000; Block: 3; Lot: 9-10; Deeded Acres: 0.000 W1/2 OF LOTS 9-10 BLK 3										
52-0008-00703-000		BROWN, KAREN	(A)		\$24,800	\$0	\$0	\$104,500	\$0	\$129,300
	004-003-040			2025	\$11,100	\$0	\$0	\$104,500	\$0	\$115,600
	0				\$13,700/123.42	\$0/0.00	\$0/0.00	\$0/0.00	\$0/0.00	\$13,700/11.85
Legal Section: 00; Twp: 000; Rng: 000; Block: 3; Lot: 9-10; Deeded Acres: 0.000 E1/2 OF LOTS 9-10 BLK 3										
52-0008-00704-000		OLSON, TROY D	(A)		\$26,000	\$0	\$0	\$44,500	\$0	\$70,500
	004-003-060			2025	\$11,700	\$0	\$0	\$44,500	\$0	\$56,200
	0				\$14,300/122.22	\$0/0.00	\$0/0.00	\$0/0.00	\$0/0.00	\$14,300/25.44
Legal Section: 00; Twp: 000; Rng: 000; Block: 3; Lot: 11-12; Deeded Acres: 0.000 LOTS 11-12 BLK 3										
52-0008-00706-000		HOPP, MAJOR R & KIRSTEN	(A)		\$18,800	\$0	\$0	\$185,900	\$0	\$204,700
	004-004-09F			2025	\$8,500	\$0	\$0	\$185,900	\$0	\$194,400
	0				\$10,300/121.18	\$0/0.00	\$0/0.00	\$0/0.00	\$0/0.00	\$10,300/5.30
Legal Section: 00; Twp: 000; Rng: 000; Block: 3; Lot: B; Deeded Acres: 0.000 N 117' OF LOT B										
52-0008-00708-000		POMARLEAU, MARK & STACIE	(A)		\$20,700	\$0	\$0	\$114,400	\$0	\$135,100
	004-004-080			2025	\$9,300	\$0	\$0	\$114,400	\$0	\$123,700
	0				\$11,400/122.58	\$0/0.00	\$0/0.00	\$0/0.00	\$0/0.00	\$11,400/9.22
Legal Section: 00; Twp: 000; Rng: 000; Block: 3; Lot: C; Deeded Acres: 0.000 S 150' OF LOT C										
52-0009-00709-000		NELSON, CONNIE ALLISON & JACOB	(A)		\$51,000	\$0	\$0	\$184,700	\$0	\$235,700
	004-007-09F			2025	\$23,000	\$0	\$0	\$184,700	\$0	\$207,700
	0				\$28,000/121.74	\$0/0.00	\$0/0.00	\$0/0.00	\$0/0.00	\$28,000/13.48
Legal Section: 00; Twp: 000; Rng: 000; Block: 1; Lot: 1; Deeded Acres: 0.000 LOTS 1 THRU 4 BLK 1										

Bottineau County Assessor

Parcel List A = Appraised, B = BofR, E = State Eq., X = Exempt

Thu, April 2, 2026 3:10 PM

Page 57

Pcl No.	Route #	Name/Address	A/B/E/X	Current Year	Land Pr Yr Res Land Diff/% Diff	Com Land Pr Yr Com Land	Farm Land	Cur Dwlg Prior Year Dwlg	Cur Impr Prior Year Impr	Cur Total Pr Yr Total Ttl Diff/% Diff
52-0009-00710-000		SACAYANAN, WRYLY R & MARIA R	(A)		\$25,500	\$0	\$0	\$113,400	\$0	\$138,900
	004-007-080			2025	\$11,500	\$0	\$0	\$113,400	\$0	\$124,900
	0				\$14,000/121.74	\$0/0.00	\$0/0.00	\$0/0.00	\$0/0.00	\$14,000/11.21
Legal	Section: 00; Twp: 000; Rng: 000; Block: 1; Lot: 5-6; Deeded Acres: 0.000 LOTS 5-6 BLK 1									
52-0009-00711-000		SCHROETER, TIMOTHY J & DENISE	(A)		\$38,300	\$0	\$0	\$126,400	\$0	\$164,700
	004-007-070			2025	\$17,200	\$0	\$0	\$126,400	\$0	\$143,600
	0				\$21,100/122.67	\$0/0.00	\$0/0.00	\$0/0.00	\$0/0.00	\$21,100/14.69
Legal	Section: 00; Twp: 000; Rng: 000; Block: 1; Lot: 7; Deeded Acres: 0.000 LOTS 7 THRU 9 BLK 1									
52-0009-00712-000		GULLETT, RONALD D & AMY M	(A)		\$40,400	\$0	\$0	\$136,200	\$0	\$176,600
	004-007-060			2025	\$18,200	\$0	\$0	\$136,200	\$0	\$154,400
	0				\$22,200/121.98	\$0/0.00	\$0/0.00	\$0/0.00	\$0/0.00	\$22,200/14.38
Legal	Section: 00; Twp: 000; Rng: 000; Block: 1; Lot: 10; Deeded Acres: 0.000 LOTS 10 THRU 12 BLK 1									
52-0009-00713-000		HAGEN, ARLAN J & DENISE	(A)		\$27,800	\$0	\$0	\$103,100	\$0	\$130,900
	004-007-040			2025	\$12,500	\$0	\$0	\$103,100	\$0	\$115,600
	0				\$15,300/122.40	\$0/0.00	\$0/0.00	\$0/0.00	\$0/0.00	\$15,300/13.24
Legal	Section: 00; Twp: 000; Rng: 000; Block: 1; Lot: 13; Deeded Acres: 0.000 W1/2 OF LOTS 13 THRU 15 BLK 1									
52-0009-00714-000		PEACE GARDEN SPECIAL EDUCATION U	(A)		\$0	\$27,000	\$0	\$0	\$0	\$27,000
	004-007-050			2025	\$12,100	\$0	\$0	\$111,100	\$0	\$123,200
	0				(\$12,100)/-100.00	\$27,000/100.00	\$0/0.00	(\$111,100)/-100.00	\$0/0.00	(\$96,200)/-78.08
Legal	Section: 00; Twp: 000; Rng: 000; Block: 1; Lot: 13; Deeded Acres: 0.000 E1/2 OF LOTS 13 THRU 15 BLK 1									
52-0009-00715-000		AMSBAUGH BLADA, CONNIE	(A)		\$38,300	\$0	\$0	\$142,600	\$0	\$180,900
	004-007-030			2025	\$17,200	\$0	\$0	\$142,600	\$0	\$159,800
	0				\$21,100/122.67	\$0/0.00	\$0/0.00	\$0/0.00	\$0/0.00	\$21,100/13.20
Legal	Section: 00; Twp: 000; Rng: 000; Block: 1; Lot: 16; Deeded Acres: 0.000 LOTS 16 THRU 18 BLK 1									
52-0009-00716-000		SKJOLDEN, JESSICA ANN	(A)		\$38,300	\$0	\$0	\$117,200	\$0	\$155,500
	004-007-020			2025	\$17,200	\$0	\$0	\$94,700	\$0	\$111,900
	0				\$21,100/122.67	\$0/0.00	\$0/0.00	\$22,500/23.76	\$0/0.00	\$43,600/38.96

Bottineau County Assessor

Parcel List A = Appraised, B = BofR, E = State Eq., X = Exempt

Thu, April 2, 2026 3:10 PM

Page 58

Pcl No.	Route #	Name/Address	A/B/E/X	Current Year	Land Pr Yr Res Diff/% Diff	Com Land Pr Yr Com Land	Farm Land	Cur Dwlg Prior Year Dwlg	Cur Impr Prior Year Impr	Cur Total Pr Yr Total Ttl Diff/% Diff
Legal Section: 00; Twp: 000; Rng: 000; Block: 1; Lot: 19; Deeded Acres: 0.000 LOTS 19 THRU 21 BLK 1										
52-0009-00717-000		LINDGREN, JASON & MISTY	(A)		\$40,400	\$0	\$0	\$159,900	\$0	\$200,300
	004-007-010			2025	\$18,200	\$0	\$0	\$159,900	\$0	\$178,100
		0			\$22,200/121.98	\$0/0.00	\$0/0.00	\$0/0.00	\$0/0.00	\$22,200/12.46
Legal Section: 00; Twp: 000; Rng: 000; Block: 1; Lot: 22; Deeded Acres: 0.000 LOTS 22 THRU 24 BLK 1										
52-0009-00718-000		LEMKE, FRED & MELODY	(A)		\$38,300	\$0	\$0	\$126,300	\$0	\$164,600
	004-008-050			2025	\$17,200	\$0	\$0	\$126,300	\$0	\$143,500
		0			\$21,100/122.67	\$0/0.00	\$0/0.00	\$0/0.00	\$0/0.00	\$21,100/14.70
Legal Section: 00; Twp: 000; Rng: 000; Block: 2; Lot: 1; Deeded Acres: 0.000 LOTS 1 THRU 3 BLK 2										
52-0009-00719-000		BARBOT, FAITH M	(A)		\$38,300	\$0	\$0	\$203,500	\$0	\$241,800
	004-008-040			2025	\$17,200	\$0	\$0	\$203,500	\$0	\$220,700
		0			\$21,100/122.67	\$0/0.00	\$0/0.00	\$0/0.00	\$0/0.00	\$21,100/9.56
Legal Section: 00; Twp: 000; Rng: 000; Block: 2; Lot: 4; Deeded Acres: 0.000 LOTS 4 THRU 6 BLK 2										
52-0009-00720-000		TIFFANY, KELLY D	(A)		\$31,900	\$0	\$0	\$209,100	\$0	\$241,000
	004-008-030			2025	\$14,300	\$0	\$0	\$209,100	\$0	\$223,400
		0			\$17,600/123.08	\$0/0.00	\$0/0.00	\$0/0.00	\$0/0.00	\$17,600/7.88
Legal Section: 00; Twp: 000; Rng: 000; Block: 2; Lot: 7-8; Deeded Acres: 0.000 LOTS 7-8 & N1/2 OF LOT 9 BLK 2										
52-0009-00721-000		WHETTER, EUGENE L & VICTORIA L	(A)		\$29,800	\$0	\$0	\$130,200	\$0	\$160,000
	004-008-010			2025	\$13,400	\$0	\$0	\$130,200	\$0	\$143,600
		0			\$16,400/122.39	\$0/0.00	\$0/0.00	\$0/0.00	\$0/0.00	\$16,400/11.42
Legal Section: 00; Twp: 000; Rng: 000; Block: 2; Lot: 9; Deeded Acres: 0.000 W 70' OF S1/2 OF LOT 9 & W 70' OF LOTS 10 THRU 12 BLK 2										
52-0009-00722-000		ALBRIGHTSON, GARY	(A)		\$32,400	\$0	\$0	\$105,300	\$0	\$137,700
	004-008-020			2025	\$14,600	\$0	\$0	\$105,300	\$0	\$119,900
		0			\$17,800/121.92	\$0/0.00	\$0/0.00	\$0/0.00	\$0/0.00	\$17,800/14.85
Legal Section: 00; Twp: 000; Rng: 000; Block: 2; Lot: 9; Deeded Acres: 0.000 E 70' OF S1/2 OF LOT 9 & E 70' OF LOTS 10 THRU 12 BLK 2										

Bottineau County Assessor

Parcel List A = Appraised, B = BofR, E = State Eq., X = Exempt

Thu, April 2, 2026 3:10 PM

Page 59

Pcl No.	Route #	Name/Address	A/B/E/X	Current Pr Yr Res	Land Land	Com Land Pr Yr Com Land	Farm Land	Cur Dwlg Prior Year Dwlg	Cur Impr Prior Year Impr	Cur Total Pr Yr Total	Ttl Diff/% Diff
52-0010-00727-000		TRUCKOWSKI, JOHN P	(A)		\$46,300	\$0	\$0	\$66,600	\$0	\$112,900	
	004-003-110		2025		\$20,800	\$0	\$0	\$66,600	\$0	\$87,400	
	0				\$25,500/122.60	\$0/0.00	\$0/0.00	\$0/0.00	\$0/0.00	\$25,500/29.18	
Legal	Section: 00; Twp: 000; Rng: 000; Block: ; Lot: 1-2; Deeded Acres: 0.000 LOTS 1-2 & LOT 3 LESS E 50' & 33X198' W OF LOTS 1 THRU 3										
52-0010-00728-000		WOOLCOTT, MARY JANE	(A)		\$28,300	\$0	\$0	\$44,800	\$0	\$73,100	
	004-003-120		2025		\$12,700	\$0	\$0	\$44,800	\$0	\$57,500	
	0				\$15,600/122.83	\$0/0.00	\$0/0.00	\$0/0.00	\$0/0.00	\$15,600/27.13	
Legal	Section: 00; Twp: 000; Rng: 000; Block: ; Lot: 1; Deeded Acres: 0.000 E 50' OF LOTS 1 THRU 3										
52-0010-00729-000		BRYANTT, TIMMY C & PATRICIA	(A)		\$38,000	\$0	\$0	\$97,800	\$0	\$135,800	
	004-003-130		2025		\$17,100	\$0	\$0	\$97,800	\$0	\$114,900	
	0				\$20,900/122.22	\$0/0.00	\$0/0.00	\$0/0.00	\$0/0.00	\$20,900/18.19	
Legal	Section: 00; Twp: 000; Rng: 000; Block: ; Lot: 4; Deeded Acres: 0.000 LOT 4 & N 10' OF LOT 5										
52-0010-00731-000		HANDELIN, KATHRYN & MEGAN	(A)		\$29,100	\$0	\$0	\$140,700	\$0	\$169,800	
	003-004-220		2025		\$13,100	\$0	\$0	\$140,700	\$0	\$153,800	
	0				\$16,000/122.14	\$0/0.00	\$0/0.00	\$0/0.00	\$0/0.00	\$16,000/10.40	
Legal	Section: 00; Twp: 000; Rng: 000; Block: ; Lot: 7; Deeded Acres: 0.000 LOT 7										
52-0010-00732-000		VETSCH, KEVIN R	(A)		\$24,900	\$0	\$0	\$195,000	\$0	\$219,900	
	003-004-230		2025		\$11,200	\$0	\$0	\$163,200	\$0	\$174,400	
	0				\$13,700/122.32	\$0/0.00	\$0/0.00	\$31,800/19.49	\$0/0.00	\$45,500/26.09	
Legal	Section: 00; Twp: 000; Rng: 000; Block: ; Lot: 8; Deeded Acres: 0.000 LOT 8 & E 10' OF LOT 9										
52-0010-00733-000		WALSH, AMIE L	(A)		\$17,800	\$0	\$0	\$67,500	\$0	\$85,300	
	003-004-240		2025		\$8,000	\$0	\$0	\$67,500	\$0	\$75,500	
	0				\$9,800/122.50	\$0/0.00	\$0/0.00	\$0/0.00	\$0/0.00	\$9,800/12.98	
Legal	Section: 00; Twp: 000; Rng: 000; Block: ; Lot: 9; Deeded Acres: 0.000 LOT 9 LESS E 10'										
52-0010-00734-000		THORSON, MARK	(A)		\$22,000	\$0	\$0	\$24,500	\$0	\$46,500	
	003-004-250		2025		\$9,900	\$0	\$0	\$24,500	\$0	\$34,400	
	0				\$12,100/122.22	\$0/0.00	\$0/0.00	\$0/0.00	\$0/0.00	\$12,100/35.17	

Bottineau County Assessor

Parcel List A = Appraised, B = BofR, E = State Eq., X = Exempt

Thu, April 2, 2026 3:10 PM

Page 60

Pcl No.	Route #	Name/Address	A/B/E/X	Current Year	Land Pr Yr Res Diff/% Diff	Com Land Pr Yr Com Land	Farm Land	Cur Dwlg Prior Year Dwlg	Cur Impr Prior Year Impr	Cur Total Pr Yr Total Ttl Diff/% Diff
Legal Section: 00; Twp: 000; Rng: 000; Block: ; Lot: 10; Deeded Acres: 0.000 LOT 10										
52-0011-00735-000		PECK, RONALD D & TONI	(A)		\$19,800	\$0	\$0	\$28,200	\$0	\$48,000
	004-004-010			2025	\$8,900	\$0	\$0	\$28,200	\$0	\$37,100
		0			\$10,900/122.47	\$0/0.00	\$0/0.00	\$0/0.00	\$0/0.00	\$10,900/29.38
Legal Section: 00; Twp: 000; Rng: 000; Block: 70; Lot: 1-2; Deeded Acres: 0.000 E1/2 OF LOTS 1-2 BLK 70										
52-0011-00736-000		CONWAY, LUTHER	(A)		\$32,900	\$0	\$0	\$65,800	\$0	\$98,700
	004-004-020			2025	\$14,800	\$0	\$0	\$65,800	\$0	\$80,600
		0			\$18,100/122.30	\$0/0.00	\$0/0.00	\$0/0.00	\$0/0.00	\$18,100/22.46
Legal Section: 00; Twp: 000; Rng: 000; Block: 70; Lot: 1-2; Deeded Acres: 0.000 W1/2 OF LOTS 1-2 ALL LOT 3 BLK 70										
52-0012-00741-000		CHECKETTS, TIMOTHY & AMBER	(A)		\$27,000	\$0	\$0	\$227,100	\$0	\$254,100
	004-002-080			2025	\$12,200	\$0	\$0	\$227,100	\$0	\$239,300
		0			\$14,800/121.31	\$0/0.00	\$0/0.00	\$0/0.00	\$0/0.00	\$14,800/6.18
Legal Section: 00; Twp: 000; Rng: 000; Block: 1; Lot: 2; Deeded Acres: 0.000 E 17' OF LOT 2 ALL LOTS 3-4 & W 8' OF LOT 5 BLK 1										
52-0012-00742-000		GROSGBAUER, JEREMY & KRISTIN	(A)		\$29,300	\$0	\$0	\$241,100	\$0	\$270,400
	004-002-090			2025	\$13,200	\$0	\$0	\$241,100	\$0	\$254,300
		0			\$16,100/121.97	\$0/0.00	\$0/0.00	\$0/0.00	\$0/0.00	\$16,100/6.33
Legal Section: 00; Twp: 000; Rng: 000; Block: 1; Lot: 5; Deeded Acres: 0.000 E 17' LOT 5 LOTS 6 THRU 9 & LOT 10 LESS E 8' BLK 1										
52-0012-00743-000		KERSTEN, JOHN O & PRUDENCE	(A)		\$77,300	\$0	\$0	\$200,100	\$0	\$277,400
	004-002-100			2025	\$34,800	\$0	\$0	\$200,100	\$0	\$234,900
		0			\$42,500/122.13	\$0/0.00	\$0/0.00	\$0/0.00	\$0/0.00	\$42,500/18.09
Legal Section: 00; Twp: 000; Rng: 000; Block: ; Lot: 11; Deeded Acres: 0.000 E 8' LOT 10 LOTS 11 THRU 13 W 75' LOTS 14 & 15 LESS PTS DEEDED BLK 1										
52-0012-00744-000		THOMPSON, BAMBI R	(A)		\$39,400	\$0	\$0	\$50,200	\$0	\$89,600
	003-004-210			2025	\$17,700	\$0	\$0	\$50,200	\$0	\$67,900
		0			\$21,700/122.60	\$0/0.00	\$0/0.00	\$0/0.00	\$0/0.00	\$21,700/31.96
Legal Section: 00; Twp: 000; Rng: 000; Block: 2; Lot: 1; Deeded Acres: 0.000 W 75' OF LOTS 1 THRU 6 BLK 2										

Bottineau County Assessor

Parcel List A = Appraised, B = BofR, E = State Eq., X = Exempt

Thu, April 2, 2026 3:10 PM

Page 61

Pcl No.	Route #	Name/Address	A/B/E/X	Current Year	Land Pr Yr Res Land Diff/% Diff	Com Land Pr Yr Com Land	Farm Land	Cur Dwlg Prior Year Dwlg	Cur Impr Prior Year Impr	Cur Total Pr Yr Total Ttl Diff/% Diff
52-0012-00745-000		KLINGBEIL, DAVID HOWARD	(A)		\$31,500	\$0	\$0	\$7,600	\$0	\$39,100
	003-004-200			2025	\$14,200	\$0	\$0	\$7,600	\$0	\$21,800
	0				\$17,300/121.83	\$0/0.00	\$0/0.00	\$0/0.00	\$0/0.00	\$17,300/79.36
Legal	Section: 00; Twp: 000; Rng: 000; Block: 2; Lot: 1; Deeded Acres: 0.000 LOTS 1 THRU 6 LESS W 75' BLK 2									
52-0012-00747-000		PASICZNYK, PAUL	(A)		\$37,500	\$0	\$0	\$253,500	\$0	\$291,000
	003-004-160			2025	\$16,900	\$0	\$0	\$253,500	\$0	\$270,400
	0				\$20,600/121.89	\$0/0.00	\$0/0.00	\$0/0.00	\$0/0.00	\$20,600/7.62
Legal	Section: 00; Twp: 000; Rng: 000; Block: 2; Lot: 9; Deeded Acres: 0.000 PT OF LOT 9 ALL LOTS 12 THRU 14 BLK 2									
52-0012-00749-000		SAPP, STEPHANIE K	(A)		\$25,500	\$0	\$0	\$46,000	\$0	\$71,500
	003-004-170			2025	\$11,500	\$0	\$0	\$46,000	\$0	\$57,500
	0				\$14,000/121.74	\$0/0.00	\$0/0.00	\$0/0.00	\$0/0.00	\$14,000/24.35
Legal	Section: 00; Twp: 000; Rng: 000; Block: 2; Lot: 15-16; Deeded Acres: 0.000 LOTS 15-16 BLK 2									
52-0012-00750-000		PUGH, EVAN & KRISTEN	(A)		\$38,300	\$0	\$0	\$235,000	\$0	\$273,300
	003-004-180			2025	\$17,200	\$0	\$0	\$235,000	\$0	\$252,200
	0				\$21,100/122.67	\$0/0.00	\$0/0.00	\$0/0.00	\$0/0.00	\$21,100/8.37
Legal	Section: 00; Twp: 000; Rng: 000; Block: 2; Lot: 17; Deeded Acres: 0.000 LOTS 17 THRU 19 BLK 2									
52-0012-00751-000		PUGH, EVAN & KRISTEN	(A)		\$40,100	\$0	\$0	\$40,200	\$0	\$80,300
	003-004-190			2025	\$18,000	\$0	\$0	\$40,200	\$0	\$58,200
	0				\$22,100/122.78	\$0/0.00	\$0/0.00	\$0/0.00	\$0/0.00	\$22,100/37.97
Legal	Section: 00; Twp: 000; Rng: 000; Block: 2; Lot: 20-21; Deeded Acres: 0.000 LOTS 20-21 & 22 LESS W 187' BLK 2									
52-0012-00758-000		LEE, STEPHANIE A & CHRISTOPHER E	(A)		\$37,500	\$0	\$0	\$139,300	\$0	\$176,800
	003-004-100			2025	\$16,900	\$0	\$0	\$124,700	\$0	\$141,600
	0				\$20,600/121.89	\$0/0.00	\$0/0.00	\$14,600/11.71	\$0/0.00	\$35,200/24.86
Legal	Section: 00; Twp: 000; Rng: 000; Block: 3; Lot: 22; Deeded Acres: 0.000 LOTS 22 THRU 24 BLK 3									
52-0012-00759-000		BECKMAN, RONALD S	(A)		\$39,000	\$0	\$0	\$148,100	\$0	\$187,100
	003-004-110			2025	\$17,600	\$0	\$0	\$148,100	\$0	\$165,700
	0				\$21,400/121.59	\$0/0.00	\$0/0.00	\$0/0.00	\$0/0.00	\$21,400/12.91

Bottineau County Assessor

Parcel List A = Appraised, B = BofR, E = State Eq., X = Exempt

Thu, April 2, 2026 3:10 PM

Page 62

Pcl No.	Route #	Name/Address	A/B/E/X	Current Year	Land Pr Yr Res Land Diff/% Diff	Com Land Pr Yr Com Land	Farm Land	Cur Dwlg Prior Year Dwlg	Cur Impr Prior Year Impr	Cur Total Pr Yr Total Ttl Diff/% Diff
Legal Section: 00; Twp: 000; Rng: 000; Block: 3; Lot: 25; Deeded Acres: 0.000 LOTS 25 THRU 27 BLK 3										
52-0012-00760-000		POLLMAN, JANEEN K	(A)		\$26,000	\$0	\$0	\$76,800	\$0	\$102,800
	003-004-120			2025	\$11,700	\$0	\$0	\$76,800	\$0	\$88,500
	0				\$14,300/122.22	\$0/0.00	\$0/0.00	\$0/0.00	\$0/0.00	\$14,300/16.16
Legal Section: 00; Twp: 000; Rng: 000; Block: 3; Lot: 28-29; Deeded Acres: 0.000 LOTS 28-29 BLK 3										
52-0012-00761-000		MORTENSEN ETAL, BRIAN	(A)		\$52,000	\$0	\$0	\$135,800	\$0	\$187,800
	003-004-130			2025	\$23,400	\$0	\$0	\$135,800	\$0	\$159,200
	0				\$28,600/122.22	\$0/0.00	\$0/0.00	\$0/0.00	\$0/0.00	\$28,600/17.96
Legal Section: 00; Twp: 000; Rng: 000; Block: 3; Lot: 30; Deeded Acres: 0.000 LOTS 30 THRU 33 BLK 3										
52-0012-00762-000		MUNCTON, SHAWN & SUSAN	(A)		\$69,300	\$0	\$0	\$197,900	\$0	\$267,200
	003-004-140			2025	\$31,200	\$0	\$0	\$197,900	\$0	\$229,100
	0				\$38,100/122.12	\$0/0.00	\$0/0.00	\$0/0.00	\$0/0.00	\$38,100/16.63
Legal Section: 00; Twp: 000; Rng: 000; Block: 3; Lot: 34; Deeded Acres: 0.000 LOTS 34 THRU 38 & S1/2 OF VACATED ST LYING N OF LOT 38 BLK 3										
52-0012-00766-000		PARSONS, JAMIE L	(A)		\$34,100	\$0	\$0	\$94,700	\$0	\$128,800
	003-004-070			2025	\$15,400	\$0	\$0	\$94,700	\$0	\$110,100
	0				\$18,700/121.43	\$0/0.00	\$0/0.00	\$0/0.00	\$0/0.00	\$18,700/16.98
Legal Section: 00; Twp: 000; Rng: 000; Block: 4; Lot: 8; Deeded Acres: 0.000 E 100' OF LOTS 8 THRU 10 BLK 4										
52-0012-00767-000		DEPAUW, DEREK & AMANDA	(A)		\$22,800	\$0	\$0	\$102,500	\$0	\$125,300
	003-004-060			2025	\$10,200	\$0	\$0	\$102,500	\$0	\$112,700
	0				\$12,600/123.53	\$0/0.00	\$0/0.00	\$0/0.00	\$0/0.00	\$12,600/11.18
Legal Section: 00; Twp: 000; Rng: 000; Block: 4; Lot: 6-7; Deeded Acres: 0.000 E 100' OF LOTS 6-7 BLK 4										
52-0012-00768-000		ABRAHAMSON, AARON & AMANDA	(A)		\$37,100	\$0	\$0	\$38,700	\$0	\$75,800
	003-004-080			2025	\$16,700	\$0	\$0	\$38,700	\$0	\$55,400
	0				\$20,400/122.16	\$0/0.00	\$0/0.00	\$0/0.00	\$0/0.00	\$20,400/36.82
Legal Section: 00; Twp: 000; Rng: 000; Block: 4; Lot: 6; Deeded Acres: 0.000 W 50' OF E 150' & E 25' OF W 75' OF LOTS 6 THRU 10 BLK 4										

Bottineau County Assessor

Parcel List A = Appraised, B = BofR, E = State Eq., X = Exempt

Thu, April 2, 2026 3:10 PM

Page 63

Pcl No.	Route #	Name/Address	A/B/E/X	Current Pr Yr Diff/% Diff	Land Res Land	Com Land Pr Yr Com Land	Farm Land	Cur Dwlg Prior Year Dwlg	Cur Impr Prior Year Impr	Cur Total Pr Yr Total Ttl Diff/% Diff
52-0012-00769-000		ABRAHAMSON, APRIL	(A)		\$24,800	\$0	\$0	\$40,200	\$0	\$65,000
	003-004-090		2025		\$11,100	\$0	\$0	\$40,200	\$0	\$51,300
	0				\$13,700/123.42	\$0/0.00	\$0/0.00	\$0/0.00	\$0/0.00	\$13,700/26.71
Legal	Section: 00; Twp: 000; Rng: 000; Block: 4; Lot: 6; Deeded Acres: 0.000 LOTS 6 THRU 10 LESS E 175' BLK 4									
52-0012-00770-000		JOHNSON, STEVEN L & JESSICA B	(A)		\$39,000	\$0	\$0	\$68,900	\$0	\$107,900
	003-002-010		2025		\$17,600	\$0	\$0	\$68,900	\$0	\$86,500
	0				\$21,400/121.59	\$0/0.00	\$0/0.00	\$0/0.00	\$0/0.00	\$21,400/24.74
Legal	Section: 00; Twp: 000; Rng: 000; Block: 5; Lot: 1; Deeded Acres: 0.000 LOTS 1 THRU 3 BLK 5									
52-0012-00771-000		BEYER, ADAM J & BROOKE D	(A)		\$19,500	\$0	\$0	\$36,600	\$0	\$56,100
	003-002-020		2025		\$8,800	\$0	\$0	\$36,600	\$0	\$45,400
	0				\$10,700/121.59	\$0/0.00	\$0/0.00	\$0/0.00	\$0/0.00	\$10,700/23.57
Legal	Section: 00; Twp: 000; Rng: 000; Block: 5; Lot: 4-5; Deeded Acres: 0.000 LOTS 4-5 BLK 5									
52-0012-00772-000		NICKELSON, AARON	(A)		\$32,500	\$0	\$0	\$47,200	\$0	\$79,700
	003-001-060		2025		\$14,600	\$0	\$0	\$47,200	\$0	\$61,800
	0				\$17,900/122.60	\$0/0.00	\$0/0.00	\$0/0.00	\$0/0.00	\$17,900/28.96
Legal	Section: 00; Twp: 000; Rng: 000; Block: 6; Lot: 1-2; Deeded Acres: 0.000 LOTS 1-2 BLK 6 & S 12 1/2' OF VACATED STREET									
52-0012-00773-000		GILJE, BETTY J	(A)		\$26,000	\$0	\$0	\$201,300	\$0	\$227,300
	003-001-070		2025		\$11,700	\$0	\$0	\$201,300	\$0	\$213,000
	0				\$14,300/122.22	\$0/0.00	\$0/0.00	\$0/0.00	\$0/0.00	\$14,300/6.71
Legal	Section: 00; Twp: 000; Rng: 000; Block: 6; Lot: 3; Deeded Acres: 0.000 LOTS 3 & 4 BLK 6									
52-0012-00773-050		GORDER, RANDY SUE	(A)		\$26,000	\$0	\$0	\$200,100	\$0	\$226,100
	003-001-080		2025		\$11,700	\$0	\$0	\$200,100	\$0	\$211,800
	0				\$14,300/122.22	\$0/0.00	\$0/0.00	\$0/0.00	\$0/0.00	\$14,300/6.75
Legal	Section: 00; Twp: 000; Rng: 000; Block: 6; Lot: 5-6; Deeded Acres: 0.000 LOTS 5 & 6 BLK 6									
52-0012-00774-000		BAADE, JESSE A & PAIGE J	(A)		\$39,000	\$0	\$0	\$149,800	\$0	\$188,800
	003-001-090		2025		\$17,600	\$0	\$0	\$149,800	\$0	\$167,400
	0				\$21,400/121.59	\$0/0.00	\$0/0.00	\$0/0.00	\$0/0.00	\$21,400/12.78

Bottineau County Assessor

Parcel List A = Appraised, B = BofR, E = State Eq., X = Exempt

Thu, April 2, 2026 3:10 PM

Page 64

Pcl No.	Route #	Name/Address	A/B/E/X	Current Year	Land Pr Yr Res Land Diff/% Diff	Com Land Pr Yr Com Land	Farm Land	Cur Dwlg Prior Year Dwlg	Cur Impr Prior Year Impr	Cur Total Pr Yr Total Ttl Diff/% Diff
Legal Section: 00; Twp: 000; Rng: 000; Block: 6; Lot: 7; Deeded Acres: 0.000 LOTS 7 THRU 9 BLK 6										
52-0012-00775-000		DOLBEARE, RAY & D	(A)		\$36,400	\$0	\$0	\$140,000	\$0	\$176,400
	003-001-100			2025	\$16,400	\$0	\$0	\$140,000	\$0	\$156,400
	0				\$20,000/121.95	\$0/0.00	\$0/0.00	\$0/0.00	\$0/0.00	\$20,000/12.79
Legal Section: 00; Twp: 000; Rng: 000; Block: 6; Lot: 10-11; Deeded Acres: 0.000 LOTS 10-11 & LOT 12 LESS S 5' BLK 6										
52-0012-00776-000		HABERMAN, RITA	(A)		\$36,400	\$0	\$0	\$227,900	\$0	\$264,300
	003-001-110			2025	\$16,400	\$0	\$0	\$227,900	\$0	\$244,300
	0				\$20,000/121.95	\$0/0.00	\$0/0.00	\$0/0.00	\$0/0.00	\$20,000/8.19
Legal Section: 00; Twp: 000; Rng: 000; Block: 6; Lot: 12; Deeded Acres: 0.000 S 5' OF LOT 12 ALL LOTS 13-14 & N 15' OF LOT 15 BLK 6										
52-0012-00777-000		NICKELSON, ALAN R & KIMBERLY S	(A)		\$44,200	\$0	\$0	\$101,200	\$0	\$145,400
	003-001-120			2025	\$19,900	\$0	\$0	\$101,200	\$0	\$121,100
	0				\$24,300/122.11	\$0/0.00	\$0/0.00	\$0/0.00	\$0/0.00	\$24,300/20.07
Legal Section: 00; Twp: 000; Rng: 000; Block: 6; Lot: 15; Deeded Acres: 0.000 S 10' OF LOT 15 ALL LOTS 16-17- 18 BLK 6										
52-0012-00779-000		COSTA, JAMES R	(A)		\$35,600	\$0	\$0	\$58,100	\$0	\$93,700
	003-001-010			2025	\$16,000	\$0	\$0	\$58,100	\$0	\$74,100
	0				\$19,600/122.50	\$0/0.00	\$0/0.00	\$0/0.00	\$0/0.00	\$19,600/26.45
Legal Section: 00; Twp: 000; Rng: 000; Block: 7; Lot: 1-2; Deeded Acres: 0.000 LOTS 1-2 & N1/2 OF LOT 3 BLK 7										
52-0012-00780-000		PROPERTY PRESERVATION CORPORAT	(A)		\$32,500	\$0	\$0	\$19,600	\$0	\$52,100
	003-001-020			2025	\$14,600	\$0	\$0	\$19,600	\$0	\$34,200
	0				\$17,900/122.60	\$0/0.00	\$0/0.00	\$0/0.00	\$0/0.00	\$17,900/52.34
Legal Section: 00; Twp: 000; Rng: 000; Block: 7; Lot: 3; Deeded Acres: 0.000 S1/2 OF LOT 3 ALL LOTS 4-5 BLK 7										
52-0012-00781-000		KNUTSON, MARY	(A)		\$26,000	\$0	\$0	\$76,100	\$0	\$102,100
	003-001-030			2025	\$11,700	\$0	\$0	\$76,100	\$0	\$87,800
	0				\$14,300/122.22	\$0/0.00	\$0/0.00	\$0/0.00	\$0/0.00	\$14,300/16.29
Legal Section: 00; Twp: 000; Rng: 000; Block: 7; Lot: 6-7; Deeded Acres: 0.000 LOTS 6-7 BLK 7										

Bottineau County Assessor

Parcel List A = Appraised, B = BofR, E = State Eq., X = Exempt

Thu, April 2, 2026 3:10 PM

Page 65

Pcl No.	Route #	Name/Address	A/B/E/X	Current Year	Land Pr Yr Res Land Diff/% Diff	Com Land Pr Yr Com Land	Farm Land	Cur Dwlg Prior Year Dwlg	Cur Impr Prior Year Impr	Cur Total Pr Yr Total Ttl Diff/% Diff
52-0012-00782-000		JOHNSON, JACKSON A	(A)		\$26,000	\$0	\$0	\$138,200	\$0	\$164,200
	003-001-040			2025	\$11,700	\$0	\$0	\$138,200	\$0	\$149,900
	0				\$14,300/122.22	\$0/0.00	\$0/0.00	\$0/0.00	\$0/0.00	\$14,300/9.54
Legal	Section: 00; Twp: 000; Rng: 000; Block: 7; Lot: 8-9; Deeded Acres: 0.000 LOTS 8-9 BLK 7									
52-0012-00783-000		THOMAS, WAYNE	(A)		\$32,500	\$0	\$0	\$54,500	\$0	\$87,000
	003-001-050			2025	\$14,600	\$0	\$0	\$54,500	\$0	\$69,100
	0				\$17,900/122.60	\$0/0.00	\$0/0.00	\$0/0.00	\$0/0.00	\$17,900/25.90
Legal	Section: 00; Twp: 000; Rng: 000; Block: 7; Lot: 10-11; Deeded Acres: 0.000 LOTS 10-11 BLK 7 & N 12 1/2' OF VACATED STREET									
52-0012-00784-000		HAUGEN CONSERVATOR, MARGO	(A)		\$56,100	\$0	\$0	\$242,100	\$0	\$298,200
	004-002-110			2025	\$25,200	\$0	\$0	\$242,100	\$0	\$267,300
	0				\$30,900/122.62	\$0/0.00	\$0/0.00	\$0/0.00	\$0/0.00	\$30,900/11.56
Legal	Section: 00; Twp: 000; Rng: 000; Block: 8; Lot: 1; Deeded Acres: 0.000 LOT 1 LESS E 25' BLK 8									
52-0012-00785-000		JOHNSON, KERRY	(A)		\$28,300	\$0	\$0	\$39,200	\$0	\$67,500
	004-002-120			2025	\$12,700	\$0	\$0	\$39,200	\$0	\$51,900
	0				\$15,600/122.83	\$0/0.00	\$0/0.00	\$0/0.00	\$0/0.00	\$15,600/30.06
Legal	Section: 00; Twp: 000; Rng: 000; Block: 8; Lot: 1; Deeded Acres: 0.000 E 25' OF LOT 1 ALL LOT 2 BLK 8									
52-0012-00786-000		FULSEBAKKE, CANDICE A	(A)		\$28,300	\$0	\$0	\$27,700	\$0	\$56,000
	004-002-130			2025	\$12,700	\$0	\$0	\$27,700	\$0	\$40,400
	0				\$15,600/122.83	\$0/0.00	\$0/0.00	\$0/0.00	\$0/0.00	\$15,600/38.61
Legal	Section: 00; Twp: 000; Rng: 000; Block: 8; Lot: 3-4; Deeded Acres: 0.000 LOTS 3-4 BLK 8									
52-0013-00791-000		CHECKETTS, TIMOTHY & AMBER	(A)		\$15,400	\$0	\$0	\$33,400	\$0	\$48,800
	004-002-07A			2025	\$6,900	\$0	\$0	\$33,400	\$0	\$40,300
	0				\$8,500/123.19	\$0/0.00	\$0/0.00	\$0/0.00	\$0/0.00	\$8,500/21.09
Legal	Section: 00; Twp: 000; Rng: 000; Block: 1; Lot: 1; Deeded Acres: 0.000 W 108' OF LOT 1 LESS W 33' BLK 1									
52-0013-00792-000		ESPE, TERRY LEE & LEARAE L	(A)		\$58,500	\$0	\$0	\$64,700	\$0	\$123,200
	004-002-060			2025	\$26,300	\$0	\$0	\$64,700	\$0	\$91,000
	0				\$32,200/122.43	\$0/0.00	\$0/0.00	\$0/0.00	\$0/0.00	\$32,200/35.38

Bottineau County Assessor

Parcel List A = Appraised, B = BofR, E = State Eq., X = Exempt

Thu, April 2, 2026 3:10 PM

Page 66

Pcl No.	Route #	Name/Address	A/B/E/X	Current Year	Land Pr Yr Res Diff/% Diff	Com Land Pr Yr Com Land	Farm Land	Cur Dwlg Prior Year Dwlg	Cur Impr Prior Year Impr	Cur Total Pr Yr Total Ttl Diff/% Diff
Legal Section: 00; Twp: 000; Rng: 000; Block: 1; Lot: 4; Deeded Acres: 0.000 LOT 4 W OF OAK CREEK LESS W 75X112' BLK 1										
52-0013-00794-000		ESPE, TERRY LEE & LEARAE L	(A)		\$36,700	\$0	\$0	\$277,600	\$0	\$314,300
	004-002-070			2025	\$16,500	\$0	\$0	\$277,600	\$0	\$294,100
		0			\$20,200/122.42	\$0/0.00	\$0/0.00	\$0/0.00	\$0/0.00	\$20,200/6.87
Legal Section: 00; Twp: 000; Rng: 000; Block: 1; Lot: 4; Deeded Acres: 0.000 112X75' OF LOT 4 BLK 1										
52-0013-00795-010		JOSTAD, KARI L	(A)		\$57,400	\$0	\$0	\$159,700	\$0	\$217,100
	004-002-040			2025	\$25,800	\$0	\$0	\$159,700	\$0	\$185,500
		0			\$31,600/122.48	\$0/0.00	\$0/0.00	\$0/0.00	\$0/0.00	\$31,600/17.04
Legal Section: 00; Twp: 000; Rng: 000; Block: 1; Lot: 5; Deeded Acres: 0.000 LOTS 5 & 7 BLK 1										
52-0013-00796-000		HAMILTON, ROBERT A	(A)		\$46,500	\$0	\$0	\$386,500	\$0	\$433,000
	004-002-050			2025	\$20,900	\$0	\$0	\$386,500	\$0	\$407,400
		0			\$25,600/122.49	\$0/0.00	\$0/0.00	\$0/0.00	\$0/0.00	\$25,600/6.28
Legal Section: 00; Twp: 000; Rng: 000; Block: 1; Lot: 6; Deeded Acres: 0.000 LOT 6 BLK 1										
52-0013-00797-000		BACKMAN, KODY	(A)		\$47,500	\$0	\$0	\$140,100	\$0	\$187,600
	004-002-030			2025	\$21,400	\$0	\$0	\$140,100	\$0	\$161,500
		0			\$26,100/121.96	\$0/0.00	\$0/0.00	\$0/0.00	\$0/0.00	\$26,100/16.16
Legal Section: 00; Twp: 000; Rng: 000; Block: 1; Lot: 8; Deeded Acres: 0.000 S 50' OF W 150' & E 100' OF LOT 8 BLK 1										
52-0013-00798-000		BACKMAN, KODY & SARA	(A)		\$29,300	\$0	\$0	\$34,200	\$0	\$63,500
	004-002-02A			2025	\$13,200	\$0	\$0	\$34,200	\$0	\$47,400
		0			\$16,100/121.97	\$0/0.00	\$0/0.00	\$0/0.00	\$0/0.00	\$16,100/33.97
Legal Section: 00; Twp: 000; Rng: 000; Block: 1; Lot: 8; Deeded Acres: 0.000 N 39 1/2' OF W 150' OF LOT 8 & S 35 1/2' W 150' LOT 9 BLK 1										
52-0013-00799-000		GETZLAFF, PHYLLIS M	(A)		\$47,500	\$0	\$0	\$179,300	\$0	\$226,800
	004-002-010			2025	\$21,400	\$0	\$0	\$179,300	\$0	\$200,700
		0			\$26,100/121.96	\$0/0.00	\$0/0.00	\$0/0.00	\$0/0.00	\$26,100/13.00
Legal Section: 00; Twp: 000; Rng: 000; Block: 1; Lot: 9; Deeded Acres: 0.000 LOT 9 EXCEPT W 150' BLK 1										

Bottineau County Assessor

Parcel List A = Appraised, B = BofR, E = State Eq., X = Exempt

Thu, April 2, 2026 3:10 PM

Page 67

Pcl No.	Route #	Name/Address	A/B/E/X	Current Year	Land Pr Yr Res Land Diff/% Diff	Com Land Pr Yr Com Land	Farm Land	Cur Dwlg Prior Year Dwlg	Cur Impr Prior Year Impr	Cur Total Pr Yr Total Ttl Diff/% Diff
52-0013-00800-000		POITRA, RANDALL	(A)		\$28,100	\$0	\$0	\$45,200	\$0	\$73,300
	004-002-020			2025	\$12,600	\$0	\$0	\$45,200	\$0	\$57,800
	0				\$15,500/123.02	\$0/0.00	\$0/0.00	\$0/0.00	\$0/0.00	\$15,500/26.82
Legal	Section: 00; Twp: 000; Rng: 000; Block: 1; Lot: 9; Deeded Acres: 0.000 54X150' OF LOT 9 BLK 1									
52-0013-00801-000		PERSON, DEBRA KAY	(A)		\$39,800	\$0	\$0	\$79,300	\$0	\$119,100
	004-001-080			2025	\$17,900	\$0	\$0	\$79,300	\$0	\$97,200
	0				\$21,900/122.35	\$0/0.00	\$0/0.00	\$0/0.00	\$0/0.00	\$21,900/22.53
Legal	Section: 00; Twp: 000; Rng: 000; Block: 2; Lot: 1; Deeded Acres: 0.000 W 160' OF LOT 1 & W 160' OF S1/2 OF LOT2 BLK 2									
52-0013-00802-000		GANGL, BRADFORD J & DARLEEN M	(A)		\$34,700	\$0	\$0	\$239,300	\$0	\$274,000
	004-001-09F			2025	\$15,600	\$0	\$0	\$239,300	\$0	\$254,900
	0				\$19,100/122.44	\$0/0.00	\$0/0.00	\$0/0.00	\$0/0.00	\$19,100/7.49
Legal	Section: 00; Twp: 000; Rng: 000; Block: 2; Lot: 1; Deeded Acres: 0.000 E PT LOT 1 & OF S1/2 OF LOT 2 BLK 2									
52-0013-00803-000		WILHELM, SAMANTHA H & PAYTON E	(A)		\$42,400	\$0	\$0	\$150,900	\$0	\$193,300
	004-001-070			2025	\$19,100	\$0	\$0	\$150,900	\$0	\$170,000
	0				\$23,300/121.99	\$0/0.00	\$0/0.00	\$0/0.00	\$0/0.00	\$23,300/13.71
Legal	Section: 00; Twp: 000; Rng: 000; Block: 2; Lot: 2; Deeded Acres: 0.000 N1/2 OF LOT 2 ALL LOT 3 BLK 2									
52-0013-00804-000		WETTLAUFER, ROBERT E & PAMIE	(A)		\$39,000	\$0	\$0	\$139,800	\$0	\$178,800
	004-001-060			2025	\$17,600	\$0	\$0	\$139,800	\$0	\$157,400
	0				\$21,400/121.59	\$0/0.00	\$0/0.00	\$0/0.00	\$0/0.00	\$21,400/13.60
Legal	Section: 00; Twp: 000; Rng: 000; Block: 2; Lot: 4; Deeded Acres: 0.000 LOT 4 & S1/2 OF LOT 5 BLK 2									
52-0013-00805-000		BAIER, PATRICIA	(A)		\$39,000	\$0	\$0	\$190,700	\$0	\$229,700
	004-001-050			2025	\$17,600	\$0	\$0	\$190,700	\$0	\$208,300
	0				\$21,400/121.59	\$0/0.00	\$0/0.00	\$0/0.00	\$0/0.00	\$21,400/10.27
Legal	Section: 00; Twp: 000; Rng: 000; Block: 2; Lot: 5; Deeded Acres: 0.000 N1/2 OF LOT 5 ALL LOT 6 BLK 2									
52-0013-00806-000		JOHNSON, RONALD D	(A)		\$26,100	\$0	\$0	\$143,000	\$0	\$169,100
	004-001-030			2025	\$11,700	\$0	\$0	\$143,000	\$0	\$154,700
	0				\$14,400/123.08	\$0/0.00	\$0/0.00	\$0/0.00	\$0/0.00	\$14,400/9.31

Bottineau County Assessor

Parcel List A = Appraised, B = BofR, E = State Eq., X = Exempt

Thu, April 2, 2026 3:10 PM

Page 68

Pcl No.	Route #	Name/Address	A/B/E/X	Current Year	Land Pr Yr Res Land Diff/% Diff	Com Land Pr Yr Com Land	Farm Land	Cur Dwlg Prior Year Dwlg	Cur Impr Prior Year Impr	Cur Total Pr Yr Total Ttl Diff/% Diff
Legal Section: 00; Twp: 000; Rng: 000; Block: 3; Lot: 1; Deeded Acres: 0.000 LOT 1 BLK 3										
52-0013-00807-000		STATZ, KURT P E	(A)		\$26,000	\$0	\$0	\$103,600	\$0	\$129,600
	004-001-020			2025	\$11,700	\$0	\$0	\$103,600	\$0	\$115,300
	0				\$14,300/122.22	\$0/0.00	\$0/0.00	\$0/0.00	\$0/0.00	\$14,300/12.40
Legal Section: 00; Twp: 000; Rng: 000; Block: 3; Lot: 2; Deeded Acres: 0.000 LOT 2 BLK 3										
52-0013-00808-000		BROKLOFF, SHAINA AZURE & AARON	(A)		\$26,000	\$0	\$0	\$78,300	\$0	\$104,300
	004-001-010			2025	\$11,700	\$0	\$0	\$78,300	\$0	\$90,000
	0				\$14,300/122.22	\$0/0.00	\$0/0.00	\$0/0.00	\$0/0.00	\$14,300/15.89
Legal Section: 00; Twp: 000; Rng: 000; Block: 3; Lot: 3; Deeded Acres: 0.000 LOT 3 BLK 3										
52-0013-00810-000		ROSECRANS, ARNOLD E	(A)		\$44,200	\$0	\$0	\$163,100	\$0	\$207,300
	004-006-010			2025	\$19,900	\$0	\$0	\$163,100	\$0	\$183,000
	0				\$24,300/122.11	\$0/0.00	\$0/0.00	\$0/0.00	\$0/0.00	\$24,300/13.28
Legal Section: 00; Twp: 000; Rng: 000; Block: 4; Lot: 1; Deeded Acres: 0.000 LOT 1 & N 35' OF LOT 2 BLK 4										
52-0013-00811-000		CHRISTENSON, BRENT	(A)		\$33,800	\$0	\$0	\$135,900	\$0	\$169,700
	004-006-04F			2025	\$15,200	\$0	\$0	\$135,900	\$0	\$151,100
	0				\$18,600/122.37	\$0/0.00	\$0/0.00	\$0/0.00	\$0/0.00	\$18,600/12.31
Legal Section: 00; Twp: 000; Rng: 000; Block: 4; Lot: 2; Deeded Acres: 0.000 S 15' OF LOT 2 ALL LOT 3 BLK 4										
52-0013-00812-000		MUNCTON, SHAWN & SUSAN	(A)		\$39,000	\$0	\$0	\$75,500	\$0	\$114,500
	004-006-030			2025	\$17,600	\$0	\$0	\$75,500	\$0	\$93,100
	0				\$21,400/121.59	\$0/0.00	\$0/0.00	\$0/0.00	\$0/0.00	\$21,400/22.99
Legal Section: 00; Twp: 000; Rng: 000; Block: 4; Lot: 4; Deeded Acres: 0.000 LOT 4 & N1/2 OF LOT 5 BLK 4										
52-0013-00813-000		POLLMAN, RYAN & CARISSA	(A)		\$40,400	\$0	\$0	\$190,000	\$0	\$230,400
	004-006-020			2025	\$18,200	\$0	\$0	\$190,000	\$0	\$208,200
	0				\$22,200/121.98	\$0/0.00	\$0/0.00	\$0/0.00	\$0/0.00	\$22,200/10.66
Legal Section: 00; Twp: 000; Rng: 000; Block: 4; Lot: 5; Deeded Acres: 0.000 S1/2 OF LOT 5 ALL LOT 6 BLK 4										

Bottineau County Assessor

Parcel List A = Appraised, B = BofR, E = State Eq., X = Exempt

Thu, April 2, 2026 3:10 PM

Page 69

Pcl No.	Route #	Name/Address	A/B/E/X	Current Year	Land Pr Yr Res Land Diff/% Diff	Com Land Pr Yr Com Land	Farm Land	Cur Dwlg Prior Year Dwlg	Cur Impr Prior Year Impr	Cur Total Pr Yr Total Ttl Diff/% Diff
52-0013-00814-000		WILMOT, COLIN & ASHTYN	(A)		\$26,100	\$0	\$0	\$209,900	\$0	\$236,000
	004-005-010			2025	\$11,700	\$0	\$0	\$114,300	\$0	\$126,000
	0				\$14,400/123.08	\$0/0.00	\$0/0.00	\$95,600/83.64	\$0/0.00	\$110,000/87.30
Legal	Section: 00; Twp: 000; Rng: 000; Block: 5; Lot: 1; Deeded Acres: 0.000 LOT 1 BLK 5									
52-0013-00815-000		WETTLAUFER, ROBERT	(A)		\$26,000	\$0	\$0	\$16,500	\$0	\$42,500
	004-005-07F			2025	\$11,700	\$0	\$0	\$16,500	\$0	\$28,200
	0				\$14,300/122.22	\$0/0.00	\$0/0.00	\$0/0.00	\$0/0.00	\$14,300/50.71
Legal	Section: 00; Twp: 000; Rng: 000; Block: 5; Lot: 2; Deeded Acres: 0.000 LOT 2 BLK 5									
52-0013-00816-000		SATTLER, NINA	(A)		\$26,000	\$0	\$0	\$162,800	\$0	\$188,800
	004-005-060			2025	\$11,700	\$0	\$0	\$162,800	\$0	\$174,500
	0				\$14,300/122.22	\$0/0.00	\$0/0.00	\$0/0.00	\$0/0.00	\$14,300/8.19
Legal	Section: 00; Twp: 000; Rng: 000; Block: 5; Lot: 3; Deeded Acres: 0.000 LOT 3 BLK 5									
52-0013-00817-000		KAVLIE, ANGELA	(A)		\$30,600	\$0	\$0	\$156,000	\$0	\$186,600
	004-005-020			2025	\$13,800	\$0	\$0	\$156,000	\$0	\$169,800
	0				\$16,800/121.74	\$0/0.00	\$0/0.00	\$0/0.00	\$0/0.00	\$16,800/9.89
Legal	Section: 00; Twp: 000; Rng: 000; Block: 5; Lot: 4; Deeded Acres: 0.000 LOT 4 & N 12' OF W1/2 LOT 5 BLK 5									
52-0013-00818-000		GETZLAFF, HARLAN L	(A)		\$22,500	\$0	\$0	\$55,600	\$0	\$78,100
	004-005-050			2025	\$10,100	\$0	\$0	\$55,600	\$0	\$65,700
	0				\$12,400/122.77	\$0/0.00	\$0/0.00	\$0/0.00	\$0/0.00	\$12,400/18.87
Legal	Section: 00; Twp: 000; Rng: 000; Block: 5; Lot: 5; Deeded Acres: 0.000 LOT 5 LESS 40X38' IN SW COR LESS N 12' OF W1/2 LOT 5 BLK 5									
52-0013-00819-000		CHRISTENSON, BRENT	(A)		\$17,000	\$0	\$0	\$19,700	\$0	\$36,700
	004-005-030			2025	\$7,700	\$0	\$0	\$19,700	\$0	\$27,400
	0				\$9,300/120.78	\$0/0.00	\$0/0.00	\$0/0.00	\$0/0.00	\$9,300/33.94
Legal	Section: 00; Twp: 000; Rng: 000; Block: 5; Lot: 5; Deeded Acres: 0.000 40X38' IN SW COR OF LOT 5 & W 40' OF LOT 6 BLK 5									
52-0013-00820-000		BERNSTEIN RANCH, LLC	(A)		\$23,500	\$0	\$0	\$76,600	\$0	\$100,100
	004-005-040			2025	\$10,600	\$0	\$0	\$76,600	\$0	\$87,200
	0				\$12,900/121.70	\$0/0.00	\$0/0.00	\$0/0.00	\$0/0.00	\$12,900/14.79

Bottineau County Assessor

Parcel List A = Appraised, B = BofR, E = State Eq., X = Exempt

Thu, April 2, 2026 3:10 PM

Page 70

Parcel No.	Route #	Name/Address	A/B/E/X	Current Year	Land Pr Yr Res Land Diff/% Diff	Com Land Pr Yr Com Land	Farm Land	Cur Dwlg Prior Year Dwlg	Cur Impr Prior Year Impr	Cur Total Pr Yr Total Ttl Diff/% Diff
Legal Section: 00; Twp: 000; Rng: 000; Block: 5; Lot: 6; Deeded Acres: 0.000 E 110' OF LOT 6 BLK 5										
52-0013-00822-000		WALLACE, KATJA G	(A)		\$46,400	\$0	\$0	\$58,100	\$0	\$104,500
	004-004-070			2025	\$20,900	\$0	\$0	\$58,100	\$0	\$79,000
	0				\$25,500/122.01	\$0/0.00	\$0/0.00	\$0/0.00	\$0/0.00	\$25,500/32.28
Legal Section: 00; Twp: 000; Rng: 000; Block: 6; Lot: 1; Deeded Acres: 0.000 E 108' OF LOT 1 BLK 6										
52-0013-00823-000		SUNDOWN PROPERTIES LLC	(A)		\$46,500	\$0	\$0	\$26,000	\$0	\$72,500
	004-004-060			2025	\$20,900	\$0	\$0	\$26,000	\$0	\$46,900
	0				\$25,600/122.49	\$0/0.00	\$0/0.00	\$0/0.00	\$0/0.00	\$25,600/54.58
Legal Section: 00; Twp: 000; Rng: 000; Block: 6; Lot: 2; Deeded Acres: 0.000 LOT 2 BLK 6										
52-0013-00825-000		LYNNES, J DAVID	(A)		\$40,300	\$0	\$0	\$49,600	\$0	\$89,900
	004-004-050			2025	\$18,100	\$0	\$0	\$49,600	\$0	\$67,700
	0				\$22,200/122.65	\$0/0.00	\$0/0.00	\$0/0.00	\$0/0.00	\$22,200/32.79
Legal Section: 00; Twp: 000; Rng: 000; Block: 6; Lot: 3; Deeded Acres: 0.000 E 97' OF LOT 3 BLK 6										
52-0014-00827-000		WHETTER, EUGENE L	(A)		\$57,500	\$0	\$0	\$34,100	\$0	\$91,600
	004-001-040			2025	\$25,900	\$0	\$0	\$34,100	\$0	\$60,000
	0				\$31,600/122.01	\$0/0.00	\$0/0.00	\$0/0.00	\$0/0.00	\$31,600/52.67
Legal Section: 00; Twp: 000; Rng: 000; Block: 7; Lot: 1; Deeded Acres: 0.000 LOT 1 BLK 7										
52-0017-00834-000		VIVIER, HEATH L & MONICA A	(A)		\$30,900	\$0	\$0	\$154,000	\$0	\$184,900
	012-001-06F			2025	\$13,900	\$0	\$0	\$154,000	\$0	\$167,900
	0				\$17,000/122.30	\$0/0.00	\$0/0.00	\$0/0.00	\$0/0.00	\$17,000/10.13
Legal Section: 00; Twp: 000; Rng: 000; Block: 1; Lot: 5; Deeded Acres: 0.000 S 100' OF LOT 5 BLK 1										
52-0017-00835-000		LUND, KRISTY M PFAU & VERDELL	(A)		\$30,900	\$0	\$0	\$104,800	\$0	\$135,700
	012-001-050			2025	\$13,900	\$0	\$0	\$104,800	\$0	\$118,700
	0				\$17,000/122.30	\$0/0.00	\$0/0.00	\$0/0.00	\$0/0.00	\$17,000/14.32
Legal Section: 00; Twp: 000; Rng: 000; Block: 1; Lot: 6; Deeded Acres: 0.000 S 100' OF LOT 6 BLK 1										

Bottineau County Assessor

Parcel List A = Appraised, B = BofR, E = State Eq., X = Exempt

Thu, April 2, 2026 3:10 PM

Page 71

Pcl No.	Route #	Name/Address	A/B/E/X	Current Year	Land Pr Yr Res Land Diff/% Diff	Com Land Pr Yr Com Land	Farm Land	Cur Dwlg Prior Year Dwlg	Cur Impr Prior Year Impr	Cur Total Pr Yr Total Ttl Diff/% Diff
52-0017-00836-000		ROBERTSON, SCOTT L	(A)		\$30,900	\$0	\$0	\$95,200	\$0	\$126,100
	012-001-040			2025	\$13,900	\$0	\$0	\$95,200	\$0	\$109,100
	0				\$17,000/122.30	\$0/0.00	\$0/0.00	\$0/0.00	\$0/0.00	\$17,000/15.58
Legal	Section: 00; Twp: 000; Rng: 000; Block: 1; Lot: 7; Deeded Acres: 0.000 S 100' OF LOT 7 BLK 1									
52-0017-00837-000		MOUM, RICK & PAMELA G STEWART	(A)		\$30,900	\$0	\$0	\$165,100	\$0	\$196,000
	012-001-030			2025	\$13,900	\$0	\$0	\$165,100	\$0	\$179,000
	0				\$17,000/122.30	\$0/0.00	\$0/0.00	\$0/0.00	\$0/0.00	\$17,000/9.50
Legal	Section: 00; Twp: 000; Rng: 000; Block: 1; Lot: 8; Deeded Acres: 0.000 S 100' OF LOT 8 BLK 1									
52-0017-00838-000		PREMISE INVESTMENTS INC	(A)		\$30,900	\$0	\$0	\$42,000	\$0	\$72,900
	012-001-010			2025	\$13,900	\$0	\$0	\$42,000	\$0	\$55,900
	0				\$17,000/122.30	\$0/0.00	\$0/0.00	\$0/0.00	\$0/0.00	\$17,000/30.41
Legal	Section: 00; Twp: 000; Rng: 000; Block: 1; Lot: 10; Deeded Acres: 0.000 W 68' OF S 25.75' OF LOT 10 & W 68' OF LOT 11 BLK 1									
52-0017-00839-000		EVANS, CHRISTINA M	(A)		\$30,900	\$0	\$0	\$121,300	\$0	\$152,200
	012-001-020			2025	\$13,900	\$0	\$0	\$121,300	\$0	\$135,200
	0				\$17,000/122.30	\$0/0.00	\$0/0.00	\$0/0.00	\$0/0.00	\$17,000/12.57
Legal	Section: 00; Twp: 000; Rng: 000; Block: 1; Lot: 10; Deeded Acres: 0.000 E 68' OF S 25.75' OF LOT 10 & E 68' OF LOT 11 BLK 1									
52-0017-00840-000		YODER, RASHAWN KITZMAN & MERLE	(A)		\$35,400	\$0	\$0	\$73,700	\$0	\$109,100
	012-002-010			2025	\$15,900	\$0	\$0	\$73,700	\$0	\$89,600
	0				\$19,500/122.64	\$0/0.00	\$0/0.00	\$0/0.00	\$0/0.00	\$19,500/21.76
Legal	Section: 00; Twp: 000; Rng: 000; Block: 2; Lot: 1; Deeded Acres: 0.000 N 150' OF LOT 1 BLK 2									
52-0017-00842-000		SECRETARY OF HOUSING & URBAN DE	(A)		\$33,900	\$0	\$0	\$165,300	\$0	\$199,200
	012-002-020			2025	\$15,300	\$0	\$0	\$165,300	\$0	\$180,600
	0				\$18,600/121.57	\$0/0.00	\$0/0.00	\$0/0.00	\$0/0.00	\$18,600/10.30
Legal	Section: 00; Twp: 000; Rng: 000; Block: 2; Lot: 2; Deeded Acres: 0.000 LOT 2 LESS W 4' BLK 2									
52-0017-00843-000		RUNOLFSON, MARTHINA	(A)		\$33,400	\$0	\$0	\$193,100	\$0	\$226,500
	012-002-030			2025	\$15,000	\$0	\$0	\$193,100	\$0	\$208,100
	0				\$18,400/122.67	\$0/0.00	\$0/0.00	\$0/0.00	\$0/0.00	\$18,400/8.84

Bottineau County Assessor

Parcel List A = Appraised, B = BofR, E = State Eq., X = Exempt

Thu, April 2, 2026 3:10 PM

Page 72

Pcl No.	Route #	Name/Address	A/B/E/X	Current Year	Land Pr Yr Res Land Diff/% Diff	Com Land Pr Yr Com Land	Farm Land	Cur Dwlg Prior Year Dwlg	Cur Impr Prior Year Impr	Cur Total Pr Yr Total Ttl Diff/% Diff
Legal Section: 00; Twp: 000; Rng: 000; Block: 2; Lot: 2; Deeded Acres: 0.000 W 4' OF LOT 2 E 59' OF LOT 3 BLK 2										
52-0017-00844-000		FOSTER, ANDREA N.	(A)		\$40,800	\$0	\$0	\$175,400	\$0	\$216,200
	012-002-040			2025	\$18,400	\$0	\$0	\$175,400	\$0	\$193,800
	0				\$22,400/121.74	\$0/0.00	\$0/0.00	\$0/0.00	\$0/0.00	\$22,400/11.56
Legal Section: 00; Twp: 000; Rng: 000; Block: 2; Lot: 3; Deeded Acres: 0.000 W 9' OF LOT 3 ALL LOT 4 BLK 2										
52-0017-00845-000		SAPP, DANIEL RENAE & DEBRA	(A)		\$36,000	\$0	\$0	\$159,200	\$0	\$195,200
	012-002-050			2025	\$16,200	\$0	\$0	\$159,200	\$0	\$175,400
	0				\$19,800/122.22	\$0/0.00	\$0/0.00	\$0/0.00	\$0/0.00	\$19,800/11.29
Legal Section: 00; Twp: 000; Rng: 000; Block: 2; Lot: 5; Deeded Acres: 0.000 LOT 5 BLK 2										
52-0017-00846-000		BONEBRAKE, KENDRICK	(A)		\$36,000	\$0	\$0	\$93,000	\$0	\$129,000
	012-002-060			2025	\$16,200	\$0	\$0	\$102,700	\$0	\$118,900
	0				\$19,800/122.22	\$0/0.00	\$0/0.00	(\$9,700)/-9.44	\$0/0.00	\$10,100/8.49
Legal Section: 00; Twp: 000; Rng: 000; Block: 2; Lot: 6; Deeded Acres: 0.000 LOT 6 BLK 2										
52-0017-00847-000		BANGS, KENNETH A & NORA J	(A)		\$36,000	\$0	\$0	\$131,100	\$0	\$167,100
	012-002-070			2025	\$16,200	\$0	\$0	\$131,100	\$0	\$147,300
	0				\$19,800/122.22	\$0/0.00	\$0/0.00	\$0/0.00	\$0/0.00	\$19,800/13.44
Legal Section: 00; Twp: 000; Rng: 000; Block: 2; Lot: 7; Deeded Acres: 0.000 LOT 7 BLK 2										
52-0017-00848-000		CIRULLI, ANTHONY & PAMELA	(A)		\$36,000	\$0	\$0	\$145,100	\$0	\$181,100
	012-002-080			2025	\$16,200	\$0	\$0	\$145,100	\$0	\$161,300
	0				\$19,800/122.22	\$0/0.00	\$0/0.00	\$0/0.00	\$0/0.00	\$19,800/12.28
Legal Section: 00; Twp: 000; Rng: 000; Block: 2; Lot: 8; Deeded Acres: 0.000 LOT 8 BLK 2										
52-0017-00849-000		GUSTAFSON, JODI A & RICK	(A)		\$36,000	\$0	\$0	\$114,100	\$0	\$150,100
	012-002-090			2025	\$16,200	\$0	\$0	\$114,100	\$0	\$130,300
	0				\$19,800/122.22	\$0/0.00	\$0/0.00	\$0/0.00	\$0/0.00	\$19,800/15.20
Legal Section: 00; Twp: 000; Rng: 000; Block: 2; Lot: 9-10; Deeded Acres: 0.000 E 68' OF LOTS 9-10 BLK 2										

Bottineau County Assessor

Parcel List A = Appraised, B = BofR, E = State Eq., X = Exempt

Thu, April 2, 2026 3:10 PM

Page 73

Pcl No.	Route #	Name/Address	A/B/E/X	Current Pr Yr	Land Res Land	Com Land Pr Yr Com Land	Farm Land	Cur Dwlg Prior Year Dwlg	Cur Impr Prior Year Impr	Cur Total Pr Yr Total	Ttl Diff/% Diff
52-0017-00850-000		BREKKE, CHRISTINE ANN	(A)		\$28,600	\$0	\$0	\$118,700	\$0	\$147,300	
	012-002-100		2025		\$12,900	\$0	\$0	\$118,700	\$0	\$131,600	
	0				\$15,700/121.71	\$0/0.00	\$0/0.00	\$0/0.00	\$0/0.00	\$15,700/11.93	
Legal	Section: 00; Twp: 000; Rng: 000; Block: 2; Lot: 9; Deeded Acres: 0.000 W 68' OF LOT 9 N 5' OF W 68' OF LOT 10 BLK 2										
52-0017-00851-000		KNOEPFLE, BETH L	(A)		\$27,000	\$0	\$0	\$86,900	\$0	\$113,900	
	012-002-110		2025		\$12,200	\$0	\$0	\$86,900	\$0	\$99,100	
	0				\$14,800/121.31	\$0/0.00	\$0/0.00	\$0/0.00	\$0/0.00	\$14,800/14.93	
Legal	Section: 00; Twp: 000; Rng: 000; Block: 2; Lot: 10; Deeded Acres: 0.000 S 75' OF W 68' OF LOT 10 BLK 2										
52-0017-00852-000		SANTIAGO, ISMAEL	(A)		\$37,400	\$0	\$0	\$124,500	\$0	\$161,900	
	012-002-120		2025		\$16,800	\$0	\$0	\$124,500	\$0	\$141,300	
	0				\$20,600/122.62	\$0/0.00	\$0/0.00	\$0/0.00	\$0/0.00	\$20,600/14.58	
Legal	Section: 00; Twp: 000; Rng: 000; Block: 2; Lot: 11-12; Deeded Acres: 0.000 W 68' OF LOT 11-12 BLK 2										
52-0017-00853-000		MARMON, LACEY	(A)		\$36,000	\$0	\$0	\$170,500	\$0	\$206,500	
	012-002-130		2025		\$16,200	\$0	\$0	\$170,500	\$0	\$186,700	
	0				\$19,800/122.22	\$0/0.00	\$0/0.00	\$0/0.00	\$0/0.00	\$19,800/10.61	
Legal	Section: 00; Twp: 000; Rng: 000; Block: 2; Lot: 11-12; Deeded Acres: 0.000 E 68' OF LOTS 11-12 BLK 2										
52-0017-00854-000		SMITH, SHELBY	(A)		\$36,000	\$0	\$0	\$96,000	\$0	\$132,000	
	012-002-140		2025		\$16,200	\$0	\$0	\$96,000	\$0	\$112,200	
	0				\$19,800/122.22	\$0/0.00	\$0/0.00	\$0/0.00	\$0/0.00	\$19,800/17.65	
Legal	Section: 00; Twp: 000; Rng: 000; Block: 2; Lot: 13; Deeded Acres: 0.000 LOT 13 BLK 2										
52-0017-00855-000		SCHRADER, JASON	(A)		\$36,000	\$0	\$0	\$176,400	\$0	\$212,400	
	012-002-150		2025		\$16,200	\$0	\$0	\$176,400	\$0	\$192,600	
	0				\$19,800/122.22	\$0/0.00	\$0/0.00	\$0/0.00	\$0/0.00	\$19,800/10.28	
Legal	Section: 00; Twp: 000; Rng: 000; Block: 2; Lot: 14; Deeded Acres: 0.000 LOT 14 BLK 2										
52-0017-00856-000		PECK, DONN R	(A)		\$36,000	\$0	\$0	\$87,800	\$0	\$123,800	
	012-002-160		2025		\$16,200	\$0	\$0	\$87,800	\$0	\$104,000	
	0				\$19,800/122.22	\$0/0.00	\$0/0.00	\$0/0.00	\$0/0.00	\$19,800/19.04	

Bottineau County Assessor

Parcel List A = Appraised, B = BofR, E = State Eq., X = Exempt

Thu, April 2, 2026 3:10 PM

Page 74

Pcl No.	Route #	Name/Address	A/B/E/X	Current Year	Land Pr Yr Res Diff/% Diff	Com Land Pr Yr Com Land	Farm Land	Cur Dwlg Prior Year Dwlg	Cur Impr Prior Year Impr	Cur Total Pr Yr Total Ttl Diff/% Diff
Legal Section: 00; Twp: 000; Rng: 000; Block: 2; Lot: 15; Deeded Acres: 0.000 LOT 15 BLK 2										
52-0017-00857-000		GEYER, WENDI TONNESON & WYLIE	(A)		\$36,000	\$0	\$0	\$120,200	\$0	\$156,200
	012-002-170			2025	\$16,200	\$0	\$0	\$120,200	\$0	\$136,400
	0				\$19,800/122.22	\$0/0.00	\$0/0.00	\$0/0.00	\$0/0.00	\$19,800/14.52
Legal Section: 00; Twp: 000; Rng: 000; Block: 2; Lot: 16; Deeded Acres: 0.000 LOT 16 BLK 2										
52-0017-00858-000		RITTIERODT, DARRELL & JOY	(A)		\$36,000	\$0	\$0	\$106,400	\$0	\$142,400
	012-002-180			2025	\$16,200	\$0	\$0	\$106,400	\$0	\$122,600
	0				\$19,800/122.22	\$0/0.00	\$0/0.00	\$0/0.00	\$0/0.00	\$19,800/16.15
Legal Section: 00; Twp: 000; Rng: 000; Block: 2; Lot: 17; Deeded Acres: 0.000 LOT 17 BLK 2										
52-0017-00859-000		TALLEY, ROLLAND & JANE	(A)		\$36,000	\$0	\$0	\$120,100	\$0	\$156,100
	012-002-190			2025	\$16,200	\$0	\$0	\$120,100	\$0	\$136,300
	0				\$19,800/122.22	\$0/0.00	\$0/0.00	\$0/0.00	\$0/0.00	\$19,800/14.53
Legal Section: 00; Twp: 000; Rng: 000; Block: 2; Lot: 18; Deeded Acres: 0.000 LOT 18 BLK 2										
52-0017-00860-000		HANSON, ANDREW D. DISSETTE & A	(A)		\$20,000	\$0	\$0	\$77,600	\$0	\$97,600
	012-002-230			2025	\$9,000	\$0	\$0	\$77,600	\$0	\$86,600
	0				\$11,000/122.22	\$0/0.00	\$0/0.00	\$0/0.00	\$0/0.00	\$11,000/12.70
Legal Section: 00; Twp: 000; Rng: 000; Block: 2; Lot: 19; Deeded Acres: 0.000 N 50' OF E 12' OF LOT 19 & N 50' OF LOT 20 BLK 2										
52-0017-00861-000		SCHMIDT, KELLY	(A)		\$33,600	\$0	\$0	\$117,300	\$0	\$150,900
	012-002-200			2025	\$15,100	\$0	\$0	\$117,300	\$0	\$132,400
	0				\$18,500/122.52	\$0/0.00	\$0/0.00	\$0/0.00	\$0/0.00	\$18,500/13.97
Legal Section: 00; Twp: 000; Rng: 000; Block: 2; Lot: 19; Deeded Acres: 0.000 LOT 19 LESS N 100' OF E 12' BLK 2										
52-0017-00862-000		CHARNHOLM TRS, WILLIAM & BETTY	(A)		\$20,000	\$0	\$0	\$59,700	\$0	\$79,700
	012-002-220			2025	\$9,000	\$0	\$0	\$59,700	\$0	\$68,700
	0				\$11,000/122.22	\$0/0.00	\$0/0.00	\$0/0.00	\$0/0.00	\$11,000/16.01
Legal Section: 00; Twp: 000; Rng: 000; Block: 2; Lot: 19; Deeded Acres: 0.000 S 50' OF N 100' OF E 12' LOT 19 & S 50' OF N 100' LOT 20 BLK 2										

Bottineau County Assessor

Parcel List A = Appraised, B = BofR, E = State Eq., X = Exempt

Thu, April 2, 2026 3:10 PM

Page 75

Pcl No.	Route #	Name/Address	A/B/E/X	Current Pr Yr Diff/% Diff	Land Res Land	Com Land Pr Yr Com Land	Farm Land	Cur Dwlg Prior Year Dwlg	Cur Impr Prior Year Impr	Cur Total Pr Yr Total Ttl Diff/% Diff
52-0017-00863-000		WOLHART, FRANCES	(A)	\$22,400		\$0	\$0	\$45,600	\$0	\$68,000
	012-002-210		2025	\$10,100		\$0	\$0	\$45,600	\$0	\$55,700
	0			\$12,300/121.78		\$0/0.00	\$0/0.00	\$0/0.00	\$0/0.00	\$12,300/22.08
Legal	Section: 00; Twp: 000; Rng: 000; Block: 2; Lot: 20; Deeded Acres: 0.000 S 60' OF LOT 20 BLK 2									
52-0017-00864-000		WILLIAMS, MICHAEL L.	(A)	\$26,400		\$0	\$0	\$68,900	\$0	\$95,300
	012-005-030		2025	\$11,900		\$0	\$0	\$68,900	\$0	\$80,800
	0			\$14,500/121.85		\$0/0.00	\$0/0.00	\$0/0.00	\$0/0.00	\$14,500/17.95
Legal	Section: 00; Twp: 000; Rng: 000; Block: 3; Lot: 1; Deeded Acres: 0.000 N 60' OF LOT 1 & N 60' OF E 12' OF LOT 2 BLK 3									
52-0017-00865-000		BROSS III, JAMES A	(A)	\$20,000		\$0	\$0	\$44,600	\$0	\$64,600
	012-005-010		2025	\$9,000		\$0	\$0	\$44,600	\$0	\$53,600
	0			\$11,000/122.22		\$0/0.00	\$0/0.00	\$0/0.00	\$0/0.00	\$11,000/20.52
Legal	Section: 00; Twp: 000; Rng: 000; Block: 3; Lot: 1; Deeded Acres: 0.000 S 50' OF LOT 1 & S 50' OF E 12' OF LOT 2 BLK 3									
52-0017-00866-000		STEPHENS, CANDIS EILEEN	(A)	\$20,000		\$0	\$0	\$78,900	\$0	\$98,900
	012-005-020		2025	\$9,000		\$0	\$0	\$78,900	\$0	\$87,900
	0			\$11,000/122.22		\$0/0.00	\$0/0.00	\$0/0.00	\$0/0.00	\$11,000/12.51
Legal	Section: 00; Twp: 000; Rng: 000; Block: 3; Lot: 1; Deeded Acres: 0.000 PARTS OF LOTS 1 & 2 BLK 3									
52-0017-00867-000		STREICH, VALARIE A	(A)	\$33,900		\$0	\$0	\$86,600	\$0	\$120,500
	012-005-040		2025	\$15,300		\$0	\$0	\$86,600	\$0	\$101,900
	0			\$18,600/121.57		\$0/0.00	\$0/0.00	\$0/0.00	\$0/0.00	\$18,600/18.25
Legal	Section: 00; Twp: 000; Rng: 000; Block: 3; Lot: 2; Deeded Acres: 0.000 W 56' OF LOT 2 & E 8' OF LOT 3 BLK 3									
52-0017-00868-000		LAMOTTE, MYCHAL GLORIA	(A)	\$29,700		\$0	\$0	\$97,100	\$0	\$126,800
	012-005-050		2025	\$13,400		\$0	\$0	\$97,100	\$0	\$110,500
	0			\$16,300/121.64		\$0/0.00	\$0/0.00	\$0/0.00	\$0/0.00	\$16,300/14.75
Legal	Section: 00; Twp: 000; Rng: 000; Block: 3; Lot: 3; Deeded Acres: 0.000 W 60' LESS W 4' OF LOT 3 BLK 3									
52-0017-00869-000		CHARETTE, TINA KING & MICHAEL	(A)	\$38,200		\$0	\$0	\$129,400	\$0	\$167,600
	012-005-060		2025	\$17,200		\$0	\$0	\$129,400	\$0	\$146,600
	0			\$21,000/122.09		\$0/0.00	\$0/0.00	\$0/0.00	\$0/0.00	\$21,000/14.32

Bottineau County Assessor

Parcel List A = Appraised, B = BofR, E = State Eq., X = Exempt

Thu, April 2, 2026 3:10 PM

Page 76

Pcl No.	Route #	Name/Address	A/B/E/X	Current Year	Land Pr Yr Res Land Diff/% Diff	Com Land Pr Yr Com Land	Farm Land	Cur Dwlg Prior Year Dwlg	Cur Impr Prior Year Impr	Cur Total Pr Yr Total Ttl Diff/% Diff
Legal Section: 00; Twp: 000; Rng: 000; Block: 3; Lot: 3; Deeded Acres: 0.000 W 4' OF LOT 3 & ALL LOT 4 BLK 3										
52-0017-00870-000		KERSLAKE, AUSTIN	(A)		\$36,000	\$0	\$0	\$110,700	\$0	\$146,700
	012-005-070			2025	\$16,200	\$0	\$0	\$110,700	\$0	\$126,900
	0				\$19,800/122.22	\$0/0.00	\$0/0.00	\$0/0.00	\$0/0.00	\$19,800/15.60
Legal Section: 00; Twp: 000; Rng: 000; Block: 3; Lot: 5; Deeded Acres: 0.000 LOT 5 BLK 3										
52-0017-00871-000		FULSEBAKKE, KELSEY M	(A)		\$36,000	\$0	\$0	\$152,100	\$0	\$188,100
	012-005-080			2025	\$16,200	\$0	\$0	\$152,100	\$0	\$168,300
	0				\$19,800/122.22	\$0/0.00	\$0/0.00	\$0/0.00	\$0/0.00	\$19,800/11.76
Legal Section: 00; Twp: 000; Rng: 000; Block: 3; Lot: 6; Deeded Acres: 0.000 LOT 6 BLK 3										
52-0017-00872-000		SCHEPP, ALYSON & KEVIN	(A)		\$33,900	\$0	\$0	\$117,800	\$0	\$151,700
	012-005-100			2025	\$15,300	\$0	\$0	\$117,800	\$0	\$133,100
	0				\$18,600/121.57	\$0/0.00	\$0/0.00	\$0/0.00	\$0/0.00	\$18,600/13.97
Legal Section: 00; Twp: 000; Rng: 000; Block: 3; Lot: 7; Deeded Acres: 0.000 W 4' OF LOT 7 & E 60' OF LOT 8 BLK 3										
52-0017-00873-000		WATSON, M STEVENS & SCOTT	(A)		\$33,900	\$0	\$0	\$175,700	\$0	\$209,600
	012-005-090			2025	\$15,300	\$0	\$0	\$172,400	\$0	\$187,700
	0				\$18,600/121.57	\$0/0.00	\$0/0.00	\$3,300/1.91	\$0/0.00	\$21,900/11.67
Legal Section: 00; Twp: 000; Rng: 000; Block: 3; Lot: 7; Deeded Acres: 0.000 E 64' OF LOT 7 BLK 3										
52-0017-00874-000		LUND, KRISTY M PFAU & VERDELL	(A)		\$36,000	\$0	\$0	\$144,300	\$0	\$180,300
	012-005-110			2025	\$16,200	\$0	\$0	\$144,300	\$0	\$160,500
	0				\$19,800/122.22	\$0/0.00	\$0/0.00	\$0/0.00	\$0/0.00	\$19,800/12.34
Legal Section: 00; Twp: 000; Rng: 000; Block: 3; Lot: 8; Deeded Acres: 0.000 W 8' OF LOT 8 & E 60' OF LOT 9 BLK 3										
52-0017-00875-000		DEMMING, WILLIAM & KARI	(A)		\$40,300	\$0	\$0	\$104,900	\$0	\$145,200
	012-005-120			2025	\$18,100	\$0	\$0	\$104,900	\$0	\$123,000
	0				\$22,200/122.65	\$0/0.00	\$0/0.00	\$0/0.00	\$0/0.00	\$22,200/18.05
Legal Section: 00; Twp: 000; Rng: 000; Block: 3; Lot: 9; Deeded Acres: 0.000 W 8' OF LOT 9 & ALL LOT 10 BLK 3										

Bottineau County Assessor

Parcel List A = Appraised, B = BofR, E = State Eq., X = Exempt

Thu, April 2, 2026 3:10 PM

Page 77

Pcl No.	Route #	Name/Address	A/B/E/X	Current Year	Land Pr Yr Res Land Diff/% Diff	Com Land Pr Yr Com Land	Farm Land	Cur Dwlg Prior Year Dwlg	Cur Impr Prior Year Impr	Cur Total Pr Yr Total Ttl Diff/% Diff
52-0017-00877-000		PRYOR, JAMES A & LAURIE J	(A)		\$45,600	\$0	\$0	\$188,400	\$0	\$234,000
	012-005-130			2025	\$20,500	\$0	\$0	\$188,400	\$0	\$208,900
	0				\$25,100/122.44	\$0/0.00	\$0/0.00	\$0/0.00	\$0/0.00	\$25,100/12.02
Legal	Section: 00; Twp: 000; Rng: 000; Block: 4; Lot: 1; Deeded Acres: 0.000 LOT 1 & E 18 OF LOT 2 BLK 4									
52-0017-00878-000		COMFORT HAVEN & HEALTH LLC	(A)		\$42,400	\$0	\$0	\$167,000	\$0	\$209,400
	012-005-140			2025	\$19,100	\$0	\$0	\$184,600	\$0	\$203,700
	0				\$23,300/121.99	\$0/0.00	\$0/0.00	(\$17,600)/-9.53	\$0/0.00	\$5,700/2.80
Legal	Section: 00; Twp: 000; Rng: 000; Block: 4; Lot: 2; Deeded Acres: 0.000 W 50' OF LOT 2 & E 30' OF LOT 3 BLK 4									
52-0017-00879-000		MOSS, TYREL W & ZAHRA M	(A)		\$42,400	\$0	\$0	\$189,100	\$0	\$231,500
	012-005-150			2025	\$19,100	\$0	\$0	\$189,100	\$0	\$208,200
	0				\$23,300/121.99	\$0/0.00	\$0/0.00	\$0/0.00	\$0/0.00	\$23,300/11.19
Legal	Section: 00; Twp: 000; Rng: 000; Block: 4; Lot: 3; Deeded Acres: 0.000 W 38' OF LOT 3 & E 42' OF LOT 4 BLK 4									
52-0017-00880-000		DRADER, DYLAN G & KATHRYN M	(A)		\$36,000	\$0	\$0	\$187,800	\$0	\$223,800
	012-005-160			2025	\$16,200	\$0	\$0	\$187,800	\$0	\$204,000
	0				\$19,800/122.22	\$0/0.00	\$0/0.00	\$0/0.00	\$0/0.00	\$19,800/9.71
Legal	Section: 00; Twp: 000; Rng: 000; Block: 4; Lot: 4; Deeded Acres: 0.000 W 26' OF LOT 4 & E 42' OF LOT 5 BLK 4									
52-0017-00881-000		ALLARD, JUDY	(A)		\$36,000	\$0	\$0	\$125,600	\$0	\$161,600
	012-005-170			2025	\$16,200	\$0	\$0	\$125,600	\$0	\$141,800
	0				\$19,800/122.22	\$0/0.00	\$0/0.00	\$0/0.00	\$0/0.00	\$19,800/13.96
Legal	Section: 00; Twp: 000; Rng: 000; Block: 4; Lot: 5; Deeded Acres: 0.000 W 26' OF LOT 5 & E 42' OF LOT 6 BLK 4									
52-0017-00882-000		CHRISTENSON ETAL, GERALD	(A)		\$39,200	\$0	\$0	\$166,100	\$0	\$205,300
	012-005-180			2025	\$17,600	\$0	\$0	\$166,100	\$0	\$183,700
	0				\$21,600/122.73	\$0/0.00	\$0/0.00	\$0/0.00	\$0/0.00	\$21,600/11.76
Legal	Section: 00; Twp: 000; Rng: 000; Block: 4; Lot: 6; Deeded Acres: 0.000 W 26' OF LOT 6 & E 48' OF LOT 7 BLK 4									
52-0017-00883-000		NEUENDORF, CHRISTOPHER & LEAH	(A)		\$43,500	\$0	\$0	\$170,500	\$0	\$214,000
	012-005-190			2025	\$19,600	\$0	\$0	\$170,500	\$0	\$190,100
	0				\$23,900/121.94	\$0/0.00	\$0/0.00	\$0/0.00	\$0/0.00	\$23,900/12.57

Bottineau County Assessor

Parcel List A = Appraised, B = BofR, E = State Eq., X = Exempt

Thu, April 2, 2026 3:10 PM

Page 78

Pcl No.	Route #	Name/Address	A/B/E/X	Current Year	Land Pr Yr Res Land Diff/% Diff	Com Land Pr Yr Com Land	Farm Land	Cur Dwlg Prior Year Dwlg	Cur Impr Prior Year Impr	Cur Total Pr Yr Total Ttl Diff/% Diff
Legal Section: 00; Twp: 000; Rng: 000; Block: 4; Lot: 7; Deeded Acres: 0.000 W 20' OF LOT 7 & E 62' OF LOT 8 BLK 4										
52-0017-00884-000		VESTRE, JULI RUDE & JAMES	(A)		\$38,200	\$0	\$0	\$191,600	\$0	\$229,800
	012-005-200			2025	\$17,200	\$0	\$0	\$191,600	\$0	\$208,800
	0				\$21,000/122.09	\$0/0.00	\$0/0.00	\$0/0.00	\$0/0.00	\$21,000/10.06
Legal Section: 00; Twp: 000; Rng: 000; Block: 4; Lot: 8; Deeded Acres: 0.000 W 6' OF LOT 8 & E 66' OF LOT 9 BLK 4										
52-0017-00885-000		PASICZNYK, PAUL	(A)		\$38,200	\$0	\$0	\$155,200	\$0	\$193,400
	012-005-210			2025	\$17,200	\$0	\$0	\$155,200	\$0	\$172,400
	0				\$21,000/122.09	\$0/0.00	\$0/0.00	\$0/0.00	\$0/0.00	\$21,000/12.18
Legal Section: 00; Twp: 000; Rng: 000; Block: 4; Lot: 9; Deeded Acres: 0.000 W 2' OF LOT 9 ALL LOT 10 & E 2' OF LOT 11 BLK 4										
52-0017-00887-000		RICHARD, MARLYS L	(A)		\$38,200	\$0	\$0	\$133,100	\$0	\$171,300
	012-005-220			2025	\$17,200	\$0	\$0	\$133,100	\$0	\$150,300
	0				\$21,000/122.09	\$0/0.00	\$0/0.00	\$0/0.00	\$0/0.00	\$21,000/13.97
Legal Section: 00; Twp: 000; Rng: 000; Block: 4; Lot: 11; Deeded Acres: 0.000 W 72' OF E 74' OF LOT 11 BLK 4										
52-0017-00888-000		WITTMAYER, LINDSEY	(A)		\$39,600	\$0	\$0	\$261,300	\$0	\$300,900
	012-003-20F			2025	\$17,800	\$0	\$0	\$261,300	\$0	\$279,100
	0				\$21,800/122.47	\$0/0.00	\$0/0.00	\$0/0.00	\$0/0.00	\$21,800/7.81
Legal Section: 00; Twp: 000; Rng: 000; Block: 5; Lot: 1; Deeded Acres: 0.000 E 125' OF LOT 1 BLK 5										
52-0017-00889-000		KIMPLAND, MERTON R & LOLA D	(A)		\$40,400	\$0	\$0	\$92,700	\$0	\$133,100
	012-003-010			2025	\$18,200	\$0	\$0	\$92,700	\$0	\$110,900
	0				\$22,200/121.98	\$0/0.00	\$0/0.00	\$0/0.00	\$0/0.00	\$22,200/20.02
Legal Section: 00; Twp: 000; Rng: 000; Block: 5; Lot: 1; Deeded Acres: 0.000 W 11' OF LOT 1 ALL LOT 3 BLK 5										
52-0017-00890-000		NELSON, KEVIN P & TONYA	(A)		\$40,400	\$0	\$0	\$127,000	\$0	\$167,400
	012-003-190			2025	\$18,200	\$0	\$0	\$127,000	\$0	\$145,200
	0				\$22,200/121.98	\$0/0.00	\$0/0.00	\$0/0.00	\$0/0.00	\$22,200/15.29
Legal Section: 00; Twp: 000; Rng: 000; Block: 5; Lot: 2; Deeded Acres: 0.000 LOT 2 BLK 5										

Bottineau County Assessor

Parcel List A = Appraised, B = BofR, E = State Eq., X = Exempt

Thu, April 2, 2026 3:10 PM

Page 79

Pcl No.	Route #	Name/Address	A/B/E/X	Current Year	Land Pr Yr Res Land Diff/% Diff	Com Land Pr Yr Com Land	Farm Land	Cur Dwlg Prior Year Dwlg	Cur Impr Prior Year Impr	Cur Total Pr Yr Total Ttl Diff/% Diff
52-0017-00892-000		GALLAGHER, STEVEN R & NANCY	(A)		\$72,100	\$0	\$0	\$155,200	\$0	\$227,300
	012-003-020			2025	\$32,400	\$0	\$0	\$159,000	\$0	\$191,400
	0				\$39,700/122.53	\$0/0.00	\$0/0.00	(\$3,800)/-2.39	\$0/0.00	\$35,900/18.76
Legal	Section: 00; Twp: 000; Rng: 000; Block: 5; Lot: 4; Deeded Acres: 0.000 LOTS 4 & 5 BLK 5									
52-0017-00893-000		ABRAHAMSON, BRUCE	(A)		\$36,000	\$0	\$0	\$43,100	\$0	\$79,100
	012-003-030			2025	\$16,200	\$0	\$0	\$43,100	\$0	\$59,300
	0				\$19,800/122.22	\$0/0.00	\$0/0.00	\$0/0.00	\$0/0.00	\$19,800/33.39
Legal	Section: 00; Twp: 000; Rng: 000; Block: 5; Lot: 6; Deeded Acres: 0.000 LOT 6 BLK 5									
52-0017-00894-000		BARTHOLOMAY, SCOTT & ANGELA	(A)		\$36,000	\$0	\$0	\$127,000	\$0	\$163,000
	012-003-040			2025	\$16,200	\$0	\$0	\$127,000	\$0	\$143,200
	0				\$19,800/122.22	\$0/0.00	\$0/0.00	\$0/0.00	\$0/0.00	\$19,800/13.83
Legal	Section: 00; Twp: 000; Rng: 000; Block: 5; Lot: 7; Deeded Acres: 0.000 LOT 7 BLK 5									
52-0017-00895-000		A&E PROPERTIES, LLC	(A)		\$36,000	\$0	\$0	\$80,300	\$0	\$116,300
	012-003-050			2025	\$16,200	\$0	\$0	\$80,300	\$0	\$96,500
	0				\$19,800/122.22	\$0/0.00	\$0/0.00	\$0/0.00	\$0/0.00	\$19,800/20.52
Legal	Section: 00; Twp: 000; Rng: 000; Block: 5; Lot: 8; Deeded Acres: 0.000 LOT 8 BLK 5									
52-0017-00896-000		FULSEBAKKE, JOHN	(A)		\$28,300	\$0	\$0	\$114,300	\$0	\$142,600
	012-003-080			2025	\$12,700	\$0	\$0	\$114,300	\$0	\$127,000
	0				\$15,600/122.83	\$0/0.00	\$0/0.00	\$0/0.00	\$0/0.00	\$15,600/12.28
Legal	Section: 00; Twp: 000; Rng: 000; Block: 5; Lot: 10; Deeded Acres: 0.000 S 32' OF LOT 10 & N 24' OF LOT 11 BLK 5									
52-0017-00897-000		HERBEL, ALECIA POWER & ERIC	(A)		\$32,300	\$0	\$0	\$296,300	\$0	\$328,600
	012-003-060			2025	\$14,500	\$0	\$0	\$296,300	\$0	\$310,800
	0				\$17,800/122.76	\$0/0.00	\$0/0.00	\$0/0.00	\$0/0.00	\$17,800/5.73
Legal	Section: 00; Twp: 000; Rng: 000; Block: 5; Lot: 9; Deeded Acres: 0.000 N 64' OF LOT 9 BLK 5									
52-0017-00898-000		KOCH, BRENDA L	(A)		\$32,300	\$0	\$0	\$148,400	\$0	\$180,700
	012-003-070			2025	\$14,500	\$0	\$0	\$148,400	\$0	\$162,900
	0				\$17,800/122.76	\$0/0.00	\$0/0.00	\$0/0.00	\$0/0.00	\$17,800/10.93

Bottineau County Assessor

Parcel List A = Appraised, B = BofR, E = State Eq., X = Exempt

Thu, April 2, 2026 3:10 PM

Page 80

Parcel No.	Route #	Name/Address	A/B/E/X	Current Year	Land Res	Com Land	Farm Land	Cur Dwlg	Cur Impr	Cur Total
				Pr Yr	Pr Yr	Pr Yr		Prior Year Dwlg	Prior Year Impr	Pr Yr Total
				Diff/%	Diff	Diff				Ttl Diff/%
Legal Section: 00; Twp: 000; Rng: 000; Block: 5; Lot: 9; Deeded Acres: 0.000 S 16' OF LOT 9 & N 48' OF LOT 10BLK 5										
52-0017-00899-000		SCHNEIDER, KIMBERLY	(A)		\$28,300	\$0	\$0	\$90,300	\$0	\$118,600
	012-003-090			2025	\$12,700	\$0	\$0	\$90,300	\$0	\$103,000
	0				\$15,600/122.83	\$0/0.00	\$0/0.00	\$0/0.00	\$0/0.00	\$15,600/15.15
Legal Section: 00; Twp: 000; Rng: 000; Block: 5; Lot: 11; Deeded Acres: 0.000 S 56' OF LOT 11 BLK 5										
52-0017-00900-000		BERGERON ETAL, BRYCE	(A)		\$40,400	\$0	\$0	\$228,900	\$0	\$269,300
	012-003-100			2025	\$18,200	\$0	\$0	\$228,900	\$0	\$247,100
	0				\$22,200/121.98	\$0/0.00	\$0/0.00	\$0/0.00	\$0/0.00	\$22,200/8.98
Legal Section: 00; Twp: 000; Rng: 000; Block: 5; Lot: 12; Deeded Acres: 0.000 LOT 12 BLK 5										
52-0017-00901-000		GRANT, AMANDA B RENICKER & NOAH	(A)		\$36,000	\$0	\$0	\$144,600	\$0	\$180,600
	012-003-110			2025	\$16,200	\$0	\$0	\$141,900	\$0	\$158,100
	0				\$19,800/122.22	\$0/0.00	\$0/0.00	\$2,700/1.90	\$0/0.00	\$22,500/14.23
Legal Section: 00; Twp: 000; Rng: 000; Block: 5; Lot: 13; Deeded Acres: 0.000 LOT 13 BLK 5										
52-0017-00902-000		DEPAUW, DEREK & AMANDA	(A)		\$36,000	\$0	\$0	\$110,100	\$0	\$146,100
	012-003-120			2025	\$16,200	\$0	\$0	\$110,100	\$0	\$126,300
	0				\$19,800/122.22	\$0/0.00	\$0/0.00	\$0/0.00	\$0/0.00	\$19,800/15.68
Legal Section: 00; Twp: 000; Rng: 000; Block: 5; Lot: 14; Deeded Acres: 0.000 LOT 14 BLK 5										
52-0017-00903-000		ESPE, MARTY M	(A)		\$36,000	\$0	\$0	\$181,000	\$0	\$217,000
	012-003-130			2025	\$16,200	\$0	\$0	\$181,000	\$0	\$197,200
	0				\$19,800/122.22	\$0/0.00	\$0/0.00	\$0/0.00	\$0/0.00	\$19,800/10.04
Legal Section: 00; Twp: 000; Rng: 000; Block: 5; Lot: 15; Deeded Acres: 0.000 LOT 15 BLK 5										
52-0017-00904-000		THOMPSON, MIKE	(A)		\$36,000	\$0	\$0	\$175,200	\$0	\$211,200
	012-003-140			2025	\$16,200	\$0	\$0	\$175,200	\$0	\$191,400
	0				\$19,800/122.22	\$0/0.00	\$0/0.00	\$0/0.00	\$0/0.00	\$19,800/10.34
Legal Section: 00; Twp: 000; Rng: 000; Block: 5; Lot: 16; Deeded Acres: 0.000 LOT 16 BLK 5										

Bottineau County Assessor

Parcel List A = Appraised, B = BofR, E = State Eq., X = Exempt

Thu, April 2, 2026 3:10 PM

Page 81

Pcl No.	Route #	Name/Address	A/B/E/X	Current Year	Land Pr Yr Res Land Diff/% Diff	Com Land Pr Yr Com Land	Farm Land	Cur Dwlg Prior Year Dwlg	Cur Impr Prior Year Impr	Cur Total Pr Yr Total Ttl Diff/% Diff
52-0017-00905-000		WAAGEN, LAURA L	(A)		\$36,000	\$0	\$0	\$122,500	\$0	\$158,500
	012-003-150			2025	\$16,200	\$0	\$0	\$122,500	\$0	\$138,700
	0				\$19,800/122.22	\$0/0.00	\$0/0.00	\$0/0.00	\$0/0.00	\$19,800/14.28
Legal	Section: 00; Twp: 000; Rng: 000; Block: 5; Lot: 17; Deeded Acres: 0.000 LOT 17 BLK 5									
52-0017-00906-000		LORENZ, DARYLE E JR & JULIE D	(A)		\$36,000	\$0	\$0	\$190,700	\$0	\$226,700
	N00-000-000			2025	\$16,200	\$0	\$0	\$190,300	\$0	\$206,500
	0				\$19,800/122.22	\$0/0.00	\$0/0.00	\$400/0.21	\$0/0.00	\$20,200/9.78
Legal	Section: 00; Twp: 000; Rng: 000; Block: 5; Lot: 18; Deeded Acres: 0.000 LOT 18 BLK 5									
52-0017-00907-000		CLEMENSON, D SOLAND & CODY	(A)		\$40,400	\$0	\$0	\$146,200	\$0	\$186,600
	012-003-180			2025	\$18,200	\$0	\$0	\$146,200	\$0	\$164,400
	0				\$22,200/121.98	\$0/0.00	\$0/0.00	\$0/0.00	\$0/0.00	\$22,200/13.50
Legal	Section: 00; Twp: 000; Rng: 000; Block: 5; Lot: 19; Deeded Acres: 0.000 LOT 19 BLK 5									
52-0017-00908-000		SMITH, JEANNE D	(A)		\$40,400	\$0	\$0	\$112,300	\$0	\$152,700
	012-003-170			2025	\$18,200	\$0	\$0	\$112,300	\$0	\$130,500
	0				\$22,200/121.98	\$0/0.00	\$0/0.00	\$0/0.00	\$0/0.00	\$22,200/17.01
Legal	Section: 00; Twp: 000; Rng: 000; Block: 5; Lot: 20; Deeded Acres: 0.000 LOT 20 BLK 5									
52-0017-00910-000		LIDLAW, TIMOTHY	(A)		\$37,500	\$0	\$0	\$70,000	\$0	\$107,500
	012-005-310			2025	\$16,900	\$0	\$0	\$70,000	\$0	\$86,900
	0				\$20,600/121.89	\$0/0.00	\$0/0.00	\$0/0.00	\$0/0.00	\$20,600/23.71
Legal	Section: 00; Twp: 000; Rng: 000; Block: 6; Lot: 2; Deeded Acres: 0.000 LOT 2 BLK 6									
52-0017-00911-000		PECK, DONN R	(A)		\$37,500	\$0	\$0	\$77,200	\$0	\$114,700
	012-005-300			2025	\$16,900	\$0	\$0	\$77,200	\$0	\$94,100
	0				\$20,600/121.89	\$0/0.00	\$0/0.00	\$0/0.00	\$0/0.00	\$20,600/21.89
Legal	Section: 00; Twp: 000; Rng: 000; Block: 6; Lot: 3; Deeded Acres: 0.000 LOT 3 BLK 6									
52-0017-00912-000		NELSON ETAL, DUANE	(A)		\$36,700	\$0	\$0	\$150,300	\$0	\$187,000
	012-005-290			2025	\$16,500	\$0	\$0	\$150,300	\$0	\$166,800
	0				\$20,200/122.42	\$0/0.00	\$0/0.00	\$0/0.00	\$0/0.00	\$20,200/12.11

Bottineau County Assessor

Parcel List A = Appraised, B = BofR, E = State Eq., X = Exempt

Thu, April 2, 2026 3:10 PM

Page 82

Pcl No.	Route #	Name/Address	A/B/E/X	Current Year	Land Pr Yr Res Land Diff/% Diff	Com Land Pr Yr Com Land	Farm Land	Cur Dwlg Prior Year Dwlg	Cur Impr Prior Year Impr	Cur Total Pr Yr Total Ttl Diff/% Diff
Legal Section: 00; Twp: 000; Rng: 000; Block: 6; Lot: 4; Deeded Acres: 0.000 LOT 4 BLK 6										
52-0017-00915-050		AMSBAUGH, NICKOLOUS A	(A)		\$101,500	\$0	\$0	\$275,300	\$0	\$376,800
	012-005-250			2025	\$45,700	\$0	\$0	\$275,600	\$0	\$321,300
	0				\$55,800/122.10	\$0/0.00	\$0/0.00	(\$300)/-0.11	\$0/0.00	\$55,500/17.27
Legal Section: 00; Twp: 000; Rng: 000; Block: 6; Lot: 10; Deeded Acres: 0.000 LOTS 10 & 11 & E 52' OF VAC ELM ST BLK 6										
52-0017-00919-000		J&D FIX PROPERTIES LLC	(A)		\$32,300	\$0	\$0	\$0	\$0	\$32,300
	012-004-050			2025	\$14,500	\$0	\$0	\$0	\$0	\$14,500
	0				\$17,800/122.76	\$0/0.00	\$0/0.00	\$0/0.00	\$0/0.00	\$17,800/122.76
Legal Section: 00; Twp: 000; Rng: 000; Block: 8; Lot: 1; Deeded Acres: 0.000 S 16' OF LOT 1 & N 48' OF LOT 2 BLK 8										
52-0017-00920-000		MOUM ETAL, BRENT	(A)		\$32,300	\$0	\$0	\$91,100	\$0	\$123,400
	012-004-06F			2025	\$14,500	\$0	\$0	\$91,100	\$0	\$105,600
	0				\$17,800/122.76	\$0/0.00	\$0/0.00	\$0/0.00	\$0/0.00	\$17,800/16.86
Legal Section: 00; Twp: 000; Rng: 000; Block: 8; Lot: 1; Deeded Acres: 0.000 N 64' OF LOT 1 BLK 8										
52-0017-00921-000		GOHMAN JR, JOHN G	(A)		\$32,300	\$0	\$0	\$98,600	\$0	\$130,900
	012-004-040			2025	\$14,500	\$0	\$0	\$98,600	\$0	\$113,100
	0				\$17,800/122.76	\$0/0.00	\$0/0.00	\$0/0.00	\$0/0.00	\$17,800/15.74
Legal Section: 00; Twp: 000; Rng: 000; Block: 8; Lot: 2; Deeded Acres: 0.000 S 32' OF LOT 2 & N 32' OF LOT 11BLK 8										
52-0017-00922-000		VANDAL, DANIEL	(A)		\$40,000	\$0	\$0	\$291,600	\$0	\$331,600
	012-004-010			2025	\$40,000	\$0	\$0	\$291,600	\$0	\$331,600
	0				\$0/0.00	\$0/0.00	\$0/0.00	\$0/0.00	\$0/0.00	\$0/0.00
Legal Section: 00; Twp: 000; Rng: 000; Block: 8; Lot: 3; Deeded Acres: 0.000 LOTS 7 THRU 10 BLK 8										
52-0017-00922-050		HOFF, DAVID & ANGELA	(A)		\$40,000	\$0	\$0	\$56,100	\$0	\$96,100
	000-000-000			2025	\$40,000	\$0	\$0	\$56,100	\$0	\$96,100
	0				\$0/0.00	\$0/0.00	\$0/0.00	\$0/0.00	\$0/0.00	\$0/0.00
Legal Section: 00; Twp: 000; Rng: 000; Block: ; Lot: ; Deeded Acres: 0.000 LOTS 3 THRU 6 BLK 8										

Bottineau County Assessor

Parcel List A = Appraised, B = BofR, E = State Eq., X = Exempt

Thu, April 2, 2026 3:10 PM

Page 83

Pcl No.	Route #	Name/Address	A/B/E/X	Current Year	Land Pr Yr Res Land Diff/% Diff	Com Land Pr Yr Com Land	Farm Land	Cur Dwlg Prior Year Dwlg	Cur Impr Prior Year Impr	Cur Total Pr Yr Total Ttl Diff/% Diff
52-0017-00923-000		PARISIEN, JAMISON & GRACE	(A)		\$32,300	\$0	\$0	\$122,600	\$0	\$154,900
	012-004-030			2025	\$14,500	\$0	\$0	\$122,600	\$0	\$137,100
	0				\$17,800/122.76	\$0/0.00	\$0/0.00	\$0/0.00	\$0/0.00	\$17,800/12.98
Legal	Section: 00; Twp: 000; Rng: 000; Block: 8; Lot: 11; Deeded Acres: 0.000 S 48' OF LOT 11 & N 16' OF LOT 12 BLK 8									
52-0017-00924-000		MCKIM, KENT P	(A)		\$32,300	\$0	\$0	\$131,800	\$0	\$164,100
	012-004-020			2025	\$14,500	\$0	\$0	\$131,800	\$0	\$146,300
	0				\$17,800/122.76	\$0/0.00	\$0/0.00	\$0/0.00	\$0/0.00	\$17,800/12.17
Legal	Section: 00; Twp: 000; Rng: 000; Block: 8; Lot: 12; Deeded Acres: 0.000 S 64' OF LOT 12 BLK 8									
52-0017-00925-000		METCALFE, VICKIE L	(A)		\$36,000	\$0	\$0	\$152,500	\$0	\$188,500
	012-005-230			2025	\$16,200	\$0	\$0	\$152,500	\$0	\$168,700
	0				\$19,800/122.22	\$0/0.00	\$0/0.00	\$0/0.00	\$0/0.00	\$19,800/11.74
Legal	Section: 00; Twp: 000; Rng: 000; Block: 9; Lot: 1; Deeded Acres: 0.000 LOT 1 BLK 9									
52-0017-00926-000		AMSBAUGH BLADA, CONNIE	(A)		\$50,400	\$0	\$0	\$104,700	\$0	\$155,100
	012-005-240			2025	\$22,700	\$0	\$0	\$104,700	\$0	\$127,400
	0				\$27,700/122.03	\$0/0.00	\$0/0.00	\$0/0.00	\$0/0.00	\$27,700/21.74
Legal	Section: 00; Twp: 000; Rng: 000; Block: 9; Lot: 2; Deeded Acres: 0.000 LOT 2 & E 27' OF LOT 3 BLK 9									
52-0018-00930-000		LYNNES, J DAVID	(A)		\$39,000	\$0	\$0	\$43,000	\$0	\$82,000
	002-008-010			2025	\$17,600	\$0	\$0	\$43,000	\$0	\$60,600
	0				\$21,400/121.59	\$0/0.00	\$0/0.00	\$0/0.00	\$0/0.00	\$21,400/35.31
Legal	Section: 00; Twp: 000; Rng: 000; Block: 1; Lot: 1; Deeded Acres: 0.000 LOTS 1 THRU 3 BLK 1									
52-0018-00931-000		KORTGAARD, GARRICK G	(A)		\$45,500	\$0	\$0	\$173,800	\$0	\$219,300
	002-008-020			2025	\$20,500	\$0	\$0	\$173,800	\$0	\$194,300
	0				\$25,000/121.95	\$0/0.00	\$0/0.00	\$0/0.00	\$0/0.00	\$25,000/12.87
Legal	Section: 00; Twp: 000; Rng: 000; Block: 1; Lot: 4; Deeded Acres: 0.000 LOTS 4 THRU 6 BLK 1 & N 12 1/2' OF VACATED STREET									
52-0018-00933-000		NOSTDAHL, ROBERT W & PAULETTE	(A)		\$38,800	\$0	\$0	\$100,200	\$0	\$139,000
	003-001-210			2025	\$17,400	\$0	\$0	\$100,200	\$0	\$117,600
	0				\$21,400/122.99	\$0/0.00	\$0/0.00	\$0/0.00	\$0/0.00	\$21,400/18.20

Bottineau County Assessor

Parcel List A = Appraised, B = BofR, E = State Eq., X = Exempt

Thu, April 2, 2026 3:10 PM

Page 84

Pcl No.	Route #	Name/Address	A/B/E/X	Current Year	Land Pr Yr Res Land Diff/% Diff	Com Land Pr Yr Com Land	Farm Land	Cur Dwlg Prior Year Dwlg	Cur Impr Prior Year Impr	Cur Total Pr Yr Total Ttl Diff/% Diff
Legal Section: 00; Twp: 000; Rng: 000; Block: 2; Lot: 2; Deeded Acres: 0.000 LOTS 2 THRU 4 BLK 2										
52-0018-00934-000		WALDERA, HAYLEE SENGER & COLIN	(A)		\$45,500	\$0	\$0	\$186,600	\$0	\$232,100
	003-001-200			2025	\$20,500	\$0	\$0	\$175,200	\$0	\$195,700
	0				\$25,000/121.95	\$0/0.00	\$0/0.00	\$11,400/6.51	\$0/0.00	\$36,400/18.60
Legal Section: 00; Twp: 000; Rng: 000; Block: 2; Lot: 5; Deeded Acres: 0.000 LOTS 5 THRU 7 & N 12 1/2' OF ALLEY S OF & ADJ TO LOT 7 BLK 2										
52-0018-00935-000		CERKOWNIAK, MICHAEL & DOREEN	(A)		\$45,500	\$0	\$0	\$122,300	\$0	\$167,800
	003-001-190			2025	\$20,500	\$0	\$0	\$122,300	\$0	\$142,800
	0				\$25,000/121.95	\$0/0.00	\$0/0.00	\$0/0.00	\$0/0.00	\$25,000/17.51
Legal Section: 00; Twp: 000; Rng: 000; Block: 3; Lot: 1; Deeded Acres: 0.000 LOTS 1 THRU 3 BLK 3 & S 12 1/2' OF VACATED STREET										
52-0018-00936-000		SIVERTSON ETAL, DONNET	(A)		\$39,000	\$0	\$0	\$115,600	\$0	\$154,600
	003-001-180			2025	\$17,600	\$0	\$0	\$115,600	\$0	\$133,200
	0				\$21,400/121.59	\$0/0.00	\$0/0.00	\$0/0.00	\$0/0.00	\$21,400/16.07
Legal Section: 00; Twp: 000; Rng: 000; Block: 3; Lot: 4; Deeded Acres: 0.000 LOTS 4 THRU 6 BLK 3										
52-0018-00937-000		SUTTON, BRUCE ALLEN	(A)		\$26,000	\$0	\$0	\$67,800	\$0	\$93,800
	003-001-170			2025	\$11,700	\$0	\$0	\$67,800	\$0	\$79,500
	0				\$14,300/122.22	\$0/0.00	\$0/0.00	\$0/0.00	\$0/0.00	\$14,300/17.99
Legal Section: 00; Twp: 000; Rng: 000; Block: 3; Lot: 7-8; Deeded Acres: 0.000 LOTS 7-8 BLK 3										
52-0018-00938-000		POITRA, SAMANTHA	(A)		\$39,000	\$0	\$0	\$67,700	\$0	\$106,700
	003-001-160			2025	\$17,600	\$0	\$0	\$67,700	\$0	\$85,300
	0				\$21,400/121.59	\$0/0.00	\$0/0.00	\$0/0.00	\$0/0.00	\$21,400/25.09
Legal Section: 00; Twp: 000; Rng: 000; Block: 3; Lot: 9; Deeded Acres: 0.000 LOTS 9 THRU 11 BLK 3										
52-0018-00939-000		MCKINLEY, MICHAEL S	(A)		\$26,000	\$0	\$0	\$79,800	\$0	\$105,800
	003-001-150			2025	\$11,700	\$0	\$0	\$79,800	\$0	\$91,500
	0				\$14,300/122.22	\$0/0.00	\$0/0.00	\$0/0.00	\$0/0.00	\$14,300/15.63
Legal Section: 00; Twp: 000; Rng: 000; Block: 3; Lot: 12-13; Deeded Acres: 0.000 LOTS 12-13 BLK 3										

Bottineau County Assessor

Parcel List A = Appraised, B = BofR, E = State Eq., X = Exempt

Thu, April 2, 2026 3:10 PM

Page 85

Pcl No.	Route #	Name/Address	A/B/E/X	Current Pr Yr Res	Land Land	Com Land Pr Yr Com Land	Farm Land	Cur Dwlg Prior Year Dwlg	Cur Impr Prior Year Impr	Cur Total Pr Yr Total	Ttl Diff/% Diff
52-0018-00940-000		DOLBEARE, SCOTT S	(A)		\$26,000	\$0	\$0	\$107,600	\$0	\$133,600	
	003-001-140			2025	\$11,700	\$0	\$0	\$107,600	\$0	\$119,300	
	0				\$14,300/122.22	\$0/0.00	\$0/0.00	\$0/0.00	\$0/0.00	\$14,300/11.99	
Legal	Section: 00; Twp: 000; Rng: 000; Block: 3; Lot: 14-15; Deeded Acres: 0.000 LOTS 14-15 BLK 3										
52-0018-00941-000		KEITH, MATTHEW J & KERI J	(A)		\$39,000	\$0	\$0	\$186,900	\$0	\$225,900	
	003-001-130			2025	\$17,600	\$0	\$0	\$186,900	\$0	\$204,500	
	0				\$21,400/121.59	\$0/0.00	\$0/0.00	\$0/0.00	\$0/0.00	\$21,400/10.46	
Legal	Section: 00; Twp: 000; Rng: 000; Block: 3; Lot: 16; Deeded Acres: 0.000 LOTS 16 THRU 18 BLK 3										
52-0018-00942-000		KLEBE, BETH ANN	(A)		\$45,500	\$0	\$0	\$131,400	\$0	\$176,900	
	002-008-030			2025	\$20,500	\$0	\$0	\$131,400	\$0	\$151,900	
	0				\$25,000/121.95	\$0/0.00	\$0/0.00	\$0/0.00	\$0/0.00	\$25,000/16.46	
Legal	Section: 00; Twp: 000; Rng: 000; Block: 4; Lot: 1; Deeded Acres: 0.000 LOTS 1 THRU 3 BLK 4 & S 12 1/2' OF VACATED STREET										
52-0018-00943-000		DREYER, ORLAN & LYNNE	(A)		\$39,000	\$0	\$0	\$118,500	\$0	\$157,500	
	002-008-040			2025	\$17,600	\$0	\$0	\$118,500	\$0	\$136,100	
	0				\$21,400/121.59	\$0/0.00	\$0/0.00	\$0/0.00	\$0/0.00	\$21,400/15.72	
Legal	Section: 00; Twp: 000; Rng: 000; Block: 4; Lot: 4; Deeded Acres: 0.000 LOTS 4 THRU 6 BLK 4										
52-0018-00944-000		BULLINGER, BENJAMIN	(A)		\$39,000	\$0	\$0	\$107,400	\$0	\$146,400	
	002-008-050			2025	\$17,600	\$0	\$0	\$107,400	\$0	\$125,000	
	0				\$21,400/121.59	\$0/0.00	\$0/0.00	\$0/0.00	\$0/0.00	\$21,400/17.12	
Legal	Section: 00; Twp: 000; Rng: 000; Block: 4; Lot: 7; Deeded Acres: 0.000 LOTS 7 THRU 9 BLK 4										
52-0018-00945-000		BURSINGER, JUSTIN	(A)		\$39,000	\$0	\$0	\$202,600	\$0	\$241,600	
	002-008-060			2025	\$17,600	\$0	\$0	\$202,600	\$0	\$220,200	
	0				\$21,400/121.59	\$0/0.00	\$0/0.00	\$0/0.00	\$0/0.00	\$21,400/9.72	
Legal	Section: 00; Twp: 000; Rng: 000; Block: 4; Lot: 10; Deeded Acres: 0.000 LOTS 10 THRU 12 BLK 4										
52-0018-00946-000		REFLING, CHARLES O & KATHLEEN	(A)		\$39,000	\$0	\$0	\$205,500	\$0	\$244,500	
	002-008-070			2025	\$17,600	\$0	\$0	\$205,500	\$0	\$223,100	
	0				\$21,400/121.59	\$0/0.00	\$0/0.00	\$0/0.00	\$0/0.00	\$21,400/9.59	

Bottineau County Assessor

Parcel List A = Appraised, B = BofR, E = State Eq., X = Exempt

Thu, April 2, 2026 3:10 PM

Page 86

Pcl No.	Route #	Name/Address	A/B/E/X	Current Year	Land Pr Yr Res Land Diff/% Diff	Com Land Pr Yr Com Land	Farm Land	Cur Dwlg Prior Year Dwlg	Cur Impr Prior Year Impr	Cur Total Pr Yr Total Ttl Diff/% Diff
Legal Section: 00; Twp: 000; Rng: 000; Block: 4; Lot: 13; Deeded Acres: 0.000 LOTS 13 THRU 15 BLK 4										
52-0018-00947-000		FOSS, ALICE L RISPA & DARYL W	(A)		\$39,000	\$0	\$0	\$76,200	\$0	\$115,200
	002-008-080			2025	\$17,600	\$0	\$0	\$76,200	\$0	\$93,800
	0				\$21,400/121.59	\$0/0.00	\$0/0.00	\$0/0.00	\$0/0.00	\$21,400/22.81
Legal Section: 00; Twp: 000; Rng: 000; Block: 4; Lot: 16; Deeded Acres: 0.000 LOTS 16 THRU 18 BLK 4										
52-0018-00948-000		HARMS, CARA C	(A)		\$26,000	\$0	\$0	\$54,000	\$0	\$80,000
	002-007-010			2025	\$11,700	\$0	\$0	\$54,000	\$0	\$65,700
	0				\$14,300/122.22	\$0/0.00	\$0/0.00	\$0/0.00	\$0/0.00	\$14,300/21.77
Legal Section: 00; Twp: 000; Rng: 000; Block: 5; Lot: 1-4; Deeded Acres: 0.000 LOTS 1-4 BLK 5										
52-0018-00949-000		HARMS, CARA C	(A)		\$26,000	\$0	\$0	\$300,800	\$0	\$326,800
	002-007-015			2025	\$11,700	\$0	\$0	\$300,800	\$0	\$312,500
	0				\$14,300/122.22	\$0/0.00	\$0/0.00	\$0/0.00	\$0/0.00	\$14,300/4.58
Legal Section: 00; Twp: 000; Rng: 000; Block: 5; Lot: 3-4; Deeded Acres: 0.000 LOTS 3-4 BLK 5										
52-0018-00950-000		GOHMAN, JACOB R	(A)		\$39,000	\$0	\$0	\$22,000	\$0	\$61,000
	002-007-020			2025	\$17,600	\$0	\$0	\$22,000	\$0	\$39,600
	0				\$21,400/121.59	\$0/0.00	\$0/0.00	\$0/0.00	\$0/0.00	\$21,400/54.04
Legal Section: 00; Twp: 000; Rng: 000; Block: 5; Lot: 5; Deeded Acres: 0.000 LOTS 5 THRU 7 BLK 5										
52-0018-00951-000		ROWLEY, ANN	(A)		\$39,000	\$0	\$0	\$95,600	\$0	\$134,600
	002-007-030			2025	\$17,600	\$0	\$0	\$95,600	\$0	\$113,200
	0				\$21,400/121.59	\$0/0.00	\$0/0.00	\$0/0.00	\$0/0.00	\$21,400/18.90
Legal Section: 00; Twp: 000; Rng: 000; Block: 5; Lot: 8; Deeded Acres: 0.000 LOTS 8 THRU 10 BLK 5										
52-0018-00952-000		POLLARD, JAMES C	(A)		\$39,000	\$0	\$0	\$30,600	\$0	\$69,600
	003-002-09F			2025	\$17,600	\$0	\$0	\$30,600	\$0	\$48,200
	0				\$21,400/121.59	\$0/0.00	\$0/0.00	\$0/0.00	\$0/0.00	\$21,400/44.40
Legal Section: 00; Twp: 000; Rng: 000; Block: 6; Lot: 1; Deeded Acres: 0.000 LOTS 1 THRU 3 BLK 6										

Bottineau County Assessor

Parcel List A = Appraised, B = BofR, E = State Eq., X = Exempt

Thu, April 2, 2026 3:10 PM

Page 87

Pcl No.	Route #	Name/Address	A/B/E/X	Current Pr Yr	Land Res Land	Com Land Pr Yr Com Land	Farm Land	Cur Dwlg Prior Year Dwlg	Cur Impr Prior Year Impr	Cur Total Pr Yr Total	Ttl Diff/% Diff
52-0018-00953-000		SHULTZ, SHAWN & KIERNEY	(A)		\$39,000	\$0	\$0	\$144,000	\$0	\$183,000	
	003-002-080		2025		\$17,600	\$0	\$0	\$144,000	\$0	\$161,600	
	0				\$21,400/121.59	\$0/0.00	\$0/0.00	\$0/0.00	\$0/0.00	\$21,400/13.24	
Legal	Section: 00; Twp: 000; Rng: 000; Block: 6; Lot: 4; Deeded Acres: 0.000 LOTS 4 THRU 6 BLK 6										
52-0018-00954-000		RAYMO, JEFFREY	(A)		\$26,000	\$0	\$0	\$54,400	\$0	\$80,400	
	003-002-070		2025		\$11,700	\$0	\$0	\$54,400	\$0	\$66,100	
	0				\$14,300/122.22	\$0/0.00	\$0/0.00	\$0/0.00	\$0/0.00	\$14,300/21.63	
Legal	Section: 00; Twp: 000; Rng: 000; Block: 6; Lot: 7-8; Deeded Acres: 0.000 LOTS 7-8 BLK 6										
52-0018-00956-000		BEYER, ADAM J & BROOKE D	(A)		\$26,000	\$0	\$0	\$169,200	\$0	\$195,200	
	003-002-030		2025		\$11,700	\$0	\$0	\$169,200	\$0	\$180,900	
	0				\$14,300/122.22	\$0/0.00	\$0/0.00	\$0/0.00	\$0/0.00	\$14,300/7.90	
Legal	Section: 00; Twp: 000; Rng: 000; Block: 7; Lot: 1-2; Deeded Acres: 0.000 LOTS 1-2 BLK 7										
52-0018-00957-000		KYLE PROPERTIES LLC	(A)		\$30,800	\$0	\$0	\$219,100	\$0	\$249,900	
	003-002-050		2025		\$13,900	\$0	\$0	\$219,100	\$0	\$233,000	
	0				\$16,900/121.58	\$0/0.00	\$0/0.00	\$0/0.00	\$0/0.00	\$16,900/7.25	
Legal	Section: 00; Twp: 000; Rng: 000; Block: 7; Lot: 3; Deeded Acres: 0.000 E 80' LOTS 3 THRU 5 BLK 7										
52-0018-00958-000		BORMAN JR, VIRGIL D	(A)		\$27,800	\$0	\$0	\$46,400	\$0	\$74,200	
	003-002-040		2025		\$12,500	\$0	\$0	\$46,400	\$0	\$58,900	
	0				\$15,300/122.40	\$0/0.00	\$0/0.00	\$0/0.00	\$0/0.00	\$15,300/25.98	
Legal	Section: 00; Twp: 000; Rng: 000; Block: 7; Lot: 3; Deeded Acres: 0.000 W 70' LOTS 3 THRU 5 BLK 7										
52-0018-00959-000		KOFOID, LOWELL & SHIRLEY	(A)		\$39,000	\$0	\$0	\$83,300	\$0	\$122,300	
	003-004-050		2025		\$17,600	\$0	\$0	\$83,300	\$0	\$100,900	
	0				\$21,400/121.59	\$0/0.00	\$0/0.00	\$0/0.00	\$0/0.00	\$21,400/21.21	
Legal	Section: 00; Twp: 000; Rng: 000; Block: 8; Lot: 1; Deeded Acres: 0.000 LOTS 1 THRU 3 BLK 8										
52-0019-00961-000		ENTZMINGER, JANICE	(A)		\$26,000	\$0	\$0	\$90,400	\$0	\$116,400	
	003-003-180		2025		\$11,700	\$0	\$0	\$90,400	\$0	\$102,100	
	0				\$14,300/122.22	\$0/0.00	\$0/0.00	\$0/0.00	\$0/0.00	\$14,300/14.01	

Bottineau County Assessor

Parcel List A = Appraised, B = BofR, E = State Eq., X = Exempt

Thu, April 2, 2026 3:10 PM

Page 88

Pcl No.	Route #	Name/Address	A/B/E/X	Current Year	Land Pr Yr Res Land Diff/% Diff	Com Land Pr Yr Com Land	Farm Land	Cur Dwlg Prior Year Dwlg	Cur Impr Prior Year Impr	Cur Total Pr Yr Total Ttl Diff/% Diff
Legal Section: 00; Twp: 000; Rng: 000; Block: 1; Lot: 1-2; Deeded Acres: 0.000 LOTS 1-2 BLK 1										
52-0019-00962-000		POLLARD, JAMES C	(A)		\$26,000	\$0	\$0	\$13,900	\$0	\$39,900
	003-003-170			2025	\$11,700	\$0	\$0	\$13,900	\$0	\$25,600
	0				\$14,300/122.22	\$0/0.00	\$0/0.00	\$0/0.00	\$0/0.00	\$14,300/55.86
Legal Section: 00; Twp: 000; Rng: 000; Block: 1; Lot: 3-4; Deeded Acres: 0.000 LOTS 3-4 BLK 1										
52-0019-00963-000		ERDMAN, CLAY E & AIMEE L	(A)		\$39,000	\$0	\$0	\$99,800	\$0	\$138,800
	003-003-160			2025	\$17,600	\$0	\$0	\$99,800	\$0	\$117,400
	0				\$21,400/121.59	\$0/0.00	\$0/0.00	\$0/0.00	\$0/0.00	\$21,400/18.23
Legal Section: 00; Twp: 000; Rng: 000; Block: 1; Lot: 5; Deeded Acres: 0.000 LOTS 5 THRU 7 BLK 1										
52-0019-00964-000		COYLE, TIMOTHY D & DORIS S	(A)		\$39,000	\$0	\$0	\$40,800	\$0	\$79,800
	003-003-150			2025	\$17,600	\$0	\$0	\$40,800	\$0	\$58,400
	0				\$21,400/121.59	\$0/0.00	\$0/0.00	\$0/0.00	\$0/0.00	\$21,400/36.64
Legal Section: 00; Twp: 000; Rng: 000; Block: 1; Lot: 8; Deeded Acres: 0.000 LOTS 8 THRU 10 BLK 1										
52-0019-00965-000		SHRIVER, ECHOE	(A)		\$39,000	\$0	\$0	\$80,600	\$0	\$119,600
	003-003-140			2025	\$17,600	\$0	\$0	\$80,600	\$0	\$98,200
	0				\$21,400/121.59	\$0/0.00	\$0/0.00	\$0/0.00	\$0/0.00	\$21,400/21.79
Legal Section: 00; Twp: 000; Rng: 000; Block: 1; Lot: 11; Deeded Acres: 0.000 LOTS 11 THRU 13 BLK 1										
52-0019-00966-000		MONSON, LARRY D & PATRICIA A	(A)		\$52,000	\$0	\$0	\$123,700	\$0	\$175,700
	003-003-130			2025	\$23,400	\$0	\$0	\$121,900	\$0	\$145,300
	0				\$28,600/122.22	\$0/0.00	\$0/0.00	\$1,800/1.48	\$0/0.00	\$30,400/20.92
Legal Section: 00; Twp: 000; Rng: 000; Block: 1; Lot: 14; Deeded Acres: 0.000 LOTS 14 THRU 17 BLK 1										
52-0019-00967-000		GRAHAM, JAIME MILLANG & PENNIE	(A)		\$54,000	\$0	\$0	\$121,100	\$0	\$175,100
	003-003-120			2025	\$24,300	\$0	\$0	\$121,100	\$0	\$145,400
	0				\$29,700/122.22	\$0/0.00	\$0/0.00	\$0/0.00	\$0/0.00	\$29,700/20.43
Legal Section: 00; Twp: 000; Rng: 000; Block: 1; Lot: 18-20; Deeded Acres: 0.000 LOTS 18-20 BLK 1 & ALL OF OF VACATED STREET 150'X28.74'										

Bottineau County Assessor

Parcel List A = Appraised, B = BofR, E = State Eq., X = Exempt

Thu, April 2, 2026 3:10 PM

Page 89

Pcl No.	Route #	Name/Address	A/B/E/X	Current Pr Yr	Land Res Land	Com Land Pr Yr Com Land	Farm Land	Cur Dwlg Prior Year Dwlg	Cur Impr Prior Year Impr	Cur Total Pr Yr Total	Ttl Diff/% Diff
52-0019-00968-000		LYNNES, J DAVID	(A)		\$26,500	\$0	\$0	\$65,300	\$0	\$91,800	
	002-006-010		2025		\$11,900	\$0	\$0	\$65,300	\$0	\$77,200	
	0				\$14,600/122.69	\$0/0.00	\$0/0.00	\$0/0.00	\$0/0.00	\$14,600/18.91	
Legal	Section: 00; Twp: 000; Rng: 000; Block: 2; Lot: 1-2; Deeded Acres: 0.000 LOTS 1-2 BLK 2										
52-0019-00969-000		PLESUK, SCOTT	(A)		\$39,000	\$0	\$0	\$179,900	\$0	\$218,900	
	002-006-020		2025		\$17,600	\$0	\$0	\$179,900	\$0	\$197,500	
	0				\$21,400/121.59	\$0/0.00	\$0/0.00	\$0/0.00	\$0/0.00	\$21,400/10.84	
Legal	Section: 00; Twp: 000; Rng: 000; Block: 2; Lot: 3; Deeded Acres: 0.000 LOTS 3 THRU 5 BLK 2										
52-0019-00970-000		NOSTDAHL, JESSE	(A)		\$39,000	\$0	\$0	\$259,300	\$0	\$298,300	
	002-006-030		2025		\$17,600	\$0	\$0	\$259,300	\$0	\$276,900	
	0				\$21,400/121.59	\$0/0.00	\$0/0.00	\$0/0.00	\$0/0.00	\$21,400/7.73	
Legal	Section: 00; Twp: 000; Rng: 000; Block: 2; Lot: 6; Deeded Acres: 0.000 LOTS 6 THRU 8 BLK 2										
52-0019-00971-000		PECK, DONN R	(A)		\$26,000	\$0	\$0	\$76,400	\$0	\$102,400	
	002-006-040		2025		\$17,600	\$0	\$0	\$76,400	\$0	\$94,000	
	0				\$8,400/47.73	\$0/0.00	\$0/0.00	\$0/0.00	\$0/0.00	\$8,400/8.94	
Legal	Section: 00; Twp: 000; Rng: 000; Block: 2; Lot: 9; Deeded Acres: 0.000 LOTS 9 THRU 10 BLK 2										
52-0019-00972-000		DOLBEARE, CRAIG & PENNY	(A)		\$39,000	\$0	\$0	\$53,600	\$0	\$92,600	
	002-006-050		2025		\$17,600	\$0	\$0	\$53,600	\$0	\$71,200	
	0				\$21,400/121.59	\$0/0.00	\$0/0.00	\$0/0.00	\$0/0.00	\$21,400/30.06	
Legal	Section: 00; Twp: 000; Rng: 000; Block: 2; Lot: 12; Deeded Acres: 0.000 LOTS 12 THRU 14 BLK 2										
52-0019-00973-000		BURCHAM, DAVID	(A)		\$26,000	\$0	\$0	\$24,400	\$0	\$50,400	
	002-006-060		2025		\$11,700	\$0	\$0	\$24,400	\$0	\$36,100	
	0				\$14,300/122.22	\$0/0.00	\$0/0.00	\$0/0.00	\$0/0.00	\$14,300/39.61	
Legal	Section: 00; Twp: 000; Rng: 000; Block: 2; Lot: 15-16; Deeded Acres: 0.000 LOTS 15-16 BLK 2										
52-0019-00974-000		LYNNE, AARON	(A)		\$26,000	\$0	\$0	\$42,000	\$0	\$68,000	
	002-006-070		2025		\$11,700	\$0	\$0	\$42,000	\$0	\$53,700	
	0				\$14,300/122.22	\$0/0.00	\$0/0.00	\$0/0.00	\$0/0.00	\$14,300/26.63	

Bottineau County Assessor

Parcel List A = Appraised, B = BofR, E = State Eq., X = Exempt

Thu, April 2, 2026 3:10 PM

Page 90

Parcel No.	Route #	Name/Address	A/B/E/X	Current Year	Land Pr Yr Res Land Diff/% Diff	Com Land Pr Yr Com Land	Farm Land	Cur Dwlg Prior Year Dwlg	Cur Impr Prior Year Impr	Cur Total Pr Yr Total Ttl Diff/% Diff
Legal Section: 00; Twp: 000; Rng: 000; Block: 2; Lot: 17-18; Deeded Acres: 0.000 LOTS 17-18 BLK 2										
52-0019-00975-000		LUND, SHERYL H & GERALD	(A)		\$26,000	\$0	\$0	\$88,500	\$0	\$114,500
	002-006-080			2025	\$11,700	\$0	\$0	\$88,500	\$0	\$100,200
	0				\$14,300/122.22	\$0/0.00	\$0/0.00	\$0/0.00	\$0/0.00	\$14,300/14.27
Legal Section: 00; Twp: 000; Rng: 000; Block: 2; Lot: 19-20; Deeded Acres: 0.000 LOTS 19-20 BLK 2										
52-0020-00976-000		ALLARD, AUSTIN	(A)		\$25,500	\$0	\$0	\$121,300	\$0	\$146,800
	005-001-010			2025	\$11,500	\$0	\$0	\$121,300	\$0	\$132,800
	0				\$14,000/121.74	\$0/0.00	\$0/0.00	\$0/0.00	\$0/0.00	\$14,000/10.54
Legal Section: 00; Twp: 000; Rng: 000; Block: 1; Lot: 1-2; Deeded Acres: 0.000 LOTS 1-2 BLK 1										
52-0020-00977-000		PEDERSON, JANICE K	(A)		\$25,500	\$0	\$0	\$42,000	\$0	\$67,500
	005-001-020			2025	\$11,500	\$0	\$0	\$42,000	\$0	\$53,500
	0				\$14,000/121.74	\$0/0.00	\$0/0.00	\$0/0.00	\$0/0.00	\$14,000/26.17
Legal Section: 00; Twp: 000; Rng: 000; Block: 1; Lot: 3-4; Deeded Acres: 0.000 LOTS 3-4 BLK 1										
52-0020-00978-000		ELLIOTT, MARK & TAMMY	(A)		\$25,500	\$0	\$0	\$35,100	\$0	\$60,600
	005-001-030			2025	\$11,500	\$0	\$0	\$35,100	\$0	\$46,600
	0				\$14,000/121.74	\$0/0.00	\$0/0.00	\$0/0.00	\$0/0.00	\$14,000/30.04
Legal Section: 00; Twp: 000; Rng: 000; Block: 1; Lot: 5-6; Deeded Acres: 0.000 LOTS 5-6 BLK 1										
52-0020-00979-000		GARDNER, DANIAL	(A)		\$25,500	\$0	\$0	\$31,400	\$0	\$56,900
	005-001-040			2025	\$11,500	\$0	\$0	\$31,400	\$0	\$42,900
	0				\$14,000/121.74	\$0/0.00	\$0/0.00	\$0/0.00	\$0/0.00	\$14,000/32.63
Legal Section: 00; Twp: 000; Rng: 000; Block: 1; Lot: 7-8; Deeded Acres: 0.000 LOTS 7-8 BLK 1										
52-0020-00980-000		HENRY, JOSHUA	(A)		\$25,500	\$0	\$0	\$40,500	\$0	\$66,000
	005-001-050			2025	\$11,500	\$0	\$0	\$40,500	\$0	\$52,000
	0				\$14,000/121.74	\$0/0.00	\$0/0.00	\$0/0.00	\$0/0.00	\$14,000/26.92
Legal Section: 00; Twp: 000; Rng: 000; Block: 1; Lot: 9-10; Deeded Acres: 0.000 LOTS 9-10 BLK 1										

Bottineau County Assessor

Parcel List A = Appraised, B = BofR, E = State Eq., X = Exempt

Thu, April 2, 2026 3:10 PM

Page 91

Pcl No.	Route #	Name/Address	A/B/E/X	Current Year	Land Pr Yr Res Land Diff/% Diff	Com Land Pr Yr Com Land	Farm Land	Cur Dwlg Prior Year Dwlg	Cur Impr Prior Year Impr	Cur Total Pr Yr Total Ttl Diff/% Diff
52-0020-00981-000		LAFRAMBOISE, CARL C	(A)		\$25,500	\$0	\$0	\$15,000	\$0	\$40,500
	005-001-060			2025	\$11,500	\$0	\$0	\$15,000	\$0	\$26,500
	0				\$14,000/121.74	\$0/0.00	\$0/0.00	\$0/0.00	\$0/0.00	\$14,000/52.83
Legal	Section: 00; Twp: 000; Rng: 000; Block: 1; Lot: 11-12; Deeded Acres: 0.000 LOTS 11-12 BLK 1									
52-0020-00982-000		RANDALL, SCOTT	(A)		\$26,400	\$0	\$0	\$4,200	\$0	\$30,600
	005-001-070			2025	\$11,900	\$0	\$0	\$4,200	\$0	\$16,100
	0				\$14,500/121.85	\$0/0.00	\$0/0.00	\$0/0.00	\$0/0.00	\$14,500/90.06
Legal	Section: 00; Twp: 000; Rng: 000; Block: 1; Lot: 13-14; Deeded Acres: 0.000 LOTS 13-14 BLK 1									
52-0020-00983-010		RANDALL, SCOTT	(A)		\$51,000	\$0	\$0	\$44,200	\$0	\$95,200
	005-001-080			2025	\$23,000	\$0	\$0	\$44,200	\$0	\$67,200
	0				\$28,000/121.74	\$0/0.00	\$0/0.00	\$0/0.00	\$0/0.00	\$28,000/41.67
Legal	Section: 00; Twp: 000; Rng: 000; Block: 1; Lot: 15; Deeded Acres: 0.000 LOTS 15 THRU 18 BLK 1									
52-0021-00987-000		BRANDVOLD, JESSE R	(A)		\$25,500	\$0	\$0	\$212,600	\$0	\$238,100
	005-002-07F			2025	\$11,500	\$0	\$0	\$212,600	\$0	\$224,100
	0				\$14,000/121.74	\$0/0.00	\$0/0.00	\$0/0.00	\$0/0.00	\$14,000/6.25
Legal	Section: 00; Twp: 000; Rng: 000; Block: 47; Lot: 1-2; Deeded Acres: 0.000 LOTS 1-2 BLK 47									
52-0021-00988-000		HALVORSON, JENNIFER	(A)		\$25,500	\$0	\$0	\$78,900	\$0	\$104,400
	005-002-060			2025	\$11,500	\$0	\$0	\$78,900	\$0	\$90,400
	0				\$14,000/121.74	\$0/0.00	\$0/0.00	\$0/0.00	\$0/0.00	\$14,000/15.49
Legal	Section: 00; Twp: 000; Rng: 000; Block: 47; Lot: 3-4; Deeded Acres: 0.000 LOTS 3-4 BLK 47									
52-0021-00990-000		BARBOT, DALTON J	(A)		\$51,000	\$0	\$0	\$36,000	\$0	\$87,000
	005-002-040			2025	\$9,200	\$0	\$0	\$36,000	\$0	\$45,200
	0				\$41,800/454.35	\$0/0.00	\$0/0.00	\$0/0.00	\$0/0.00	\$41,800/92.48
Legal	Section: 00; Twp: 000; Rng: 000; Block: 47; Lot: 7; Deeded Acres: 0.000 LOT 7 -10 BLK 47									
52-0021-00992-000		COTE, CARRIE	(A)		\$26,400	\$0	\$0	\$128,200	\$0	\$154,600
	005-002-030			2025	\$11,900	\$0	\$0	\$128,200	\$0	\$140,100
	0				\$14,500/121.85	\$0/0.00	\$0/0.00	\$0/0.00	\$0/0.00	\$14,500/10.35

Bottineau County Assessor

Parcel List A = Appraised, B = BofR, E = State Eq., X = Exempt

Thu, April 2, 2026 3:10 PM

Page 92

Pcl No.	Route #	Name/Address	A/B/E/X	Current Year	Land Pr Yr Res Land Diff/% Diff	Com Land Pr Yr Com Land	Farm Land	Cur Dwlg Prior Year Dwlg	Cur Impr Prior Year Impr	Cur Total Pr Yr Total Ttl Diff/% Diff
Legal Section: 00; Twp: 000; Rng: 000; Block: 47; Lot: 11-12; Deeded Acres: 0.000 LOTS 11-12 BLK 47										
52-0021-00993-010		HOULE, JOSEPH W	(A)		\$57,300	\$0	\$0	\$20,300	\$0	\$77,600
	005-002-020			2025	\$25,800	\$0	\$0	\$80,300	\$0	\$106,100
	0				\$31,500/122.09	\$0/0.00	\$0/0.00	(\$60,000)/-74.72	\$0/0.00	(\$28,500)/-26.86
Legal Section: 00; Twp: 000; Rng: 000; Block: 47; Lot: 13; Deeded Acres: 0.000 LOTS 13 THRU 16 BLK 47										
52-0021-00995-050		THOMPSON, BAMBI	(A)		\$38,300	\$0	\$0	\$75,400	\$0	\$113,700
	005-002-010			2025	\$17,200	\$0	\$0	\$75,400	\$0	\$92,600
	0				\$21,100/122.67	\$0/0.00	\$0/0.00	\$0/0.00	\$0/0.00	\$21,100/22.79
Legal Section: 00; Twp: 000; Rng: 000; Block: 47; Lot: 17; Deeded Acres: 0.000 LOTS 17 18 & 19 BLK 47										
52-0021-00999-000		NOSTDAHL, ERIC & PENELOPE	(A)		\$91,800	\$0	\$0	\$266,100	\$0	\$357,900
	010-004-300			2025	\$43,900	\$0	\$0	\$208,900	\$0	\$252,800
	0				\$47,900/109.11	\$0/0.00	\$0/0.00	\$57,200/27.38	\$0/0.00	\$105,100/41.57
Legal Section: 00; Twp: 000; Rng: 000; Block: 49; Lot: 3; Deeded Acres: 0.000 LOTS 3 THRU 11 BLK 49										
52-0021-01000-000		O'TOOLE, MICHAEL J & KAYLA M	(A)		\$38,300	\$0	\$0	\$150,800	\$0	\$189,100
	010-004-290			2025	\$17,200	\$0	\$0	\$150,800	\$0	\$168,000
	0				\$21,100/122.67	\$0/0.00	\$0/0.00	\$0/0.00	\$0/0.00	\$21,100/12.56
Legal Section: 00; Twp: 000; Rng: 000; Block: 49; Lot: 12; Deeded Acres: 0.000 LOTS 12 THRU 14 BLK 49										
52-0021-01002-000		BERG, MEDORA	(A)		\$26,800	\$0	\$0	\$13,900	\$0	\$40,700
	010-004-280			2025	\$12,000	\$0	\$0	\$13,900	\$0	\$25,900
	0				\$14,800/123.33	\$0/0.00	\$0/0.00	\$0/0.00	\$0/0.00	\$14,800/57.14
Legal Section: 00; Twp: 000; Rng: 000; Block: 49; Lot: 18; Deeded Acres: 0.000 LOTS 18 THRU 20 BLK 49										
52-0021-01003-000		BERG, MEDORA	(A)		\$12,800	\$0	\$0	\$27,100	\$0	\$39,900
	010-004-270			2025	\$5,700	\$0	\$0	\$27,100	\$0	\$32,800
	0				\$7,100/124.56	\$0/0.00	\$0/0.00	\$0/0.00	\$0/0.00	\$7,100/21.65
Legal Section: 00; Twp: 000; Rng: 000; Block: 49; Lot: 21; Deeded Acres: 0.000 LOT 21 BLK 49										

Bottineau County Assessor

Parcel List A = Appraised, B = BofR, E = State Eq., X = Exempt

Thu, April 2, 2026 3:10 PM

Page 93

Pcl No.	Route #	Name/Address	A/B/E/X	Current Year	Land Pr Yr Res Land Diff/% Diff	Com Land Pr Yr Com Land	Farm Land	Cur Dwlg Prior Year Dwlg	Cur Impr Prior Year Impr	Cur Total Pr Yr Total Ttl Diff/% Diff
52-0021-01004-010		DUBOIS, WADE P & LYNETTE K	(A)		\$57,400	\$0	\$0	\$97,600	\$0	\$155,000
	010-004-260			2025	\$25,800	\$0	\$0	\$97,600	\$0	\$123,400
	0				\$31,600/122.48	\$0/0.00	\$0/0.00	\$0/0.00	\$0/0.00	\$31,600/25.61
Legal	Section: 00; Twp: 000; Rng: 000; Block: 49; Lot: 22; Deeded Acres: 0.000 LOTS 22 THRU 26 BLK 49									
52-0021-01005-000		GUDERJAHN, BRANDON THEODORE	(A)		\$51,000	\$0	\$0	\$100,000	\$0	\$151,000
	010-004-250			2025	\$23,000	\$0	\$0	\$100,000	\$0	\$123,000
	0				\$28,000/121.74	\$0/0.00	\$0/0.00	\$0/0.00	\$0/0.00	\$28,000/22.76
Legal	Section: 00; Twp: 000; Rng: 000; Block: 49; Lot: 27; Deeded Acres: 0.000 LOTS 27 THRU 30 BLK 49									
52-0022-01006-000		LANGE, ALMA RITA	(A)		\$26,000	\$0	\$0	\$66,300	\$0	\$92,300
	003-003-110			2025	\$11,700	\$0	\$0	\$66,300	\$0	\$78,000
	0				\$14,300/122.22	\$0/0.00	\$0/0.00	\$0/0.00	\$0/0.00	\$14,300/18.33
Legal	Section: 00; Twp: 000; Rng: 000; Block: 1; Lot: 1; Deeded Acres: 0.000 LOTS 1 & 2 BLK 1									
52-0022-01007-000		LUND, SHERYL H & GERALD	(A)		\$39,000	\$0	\$0	\$42,000	\$0	\$81,000
	003-003-100			2025	\$17,600	\$0	\$0	\$42,000	\$0	\$59,600
	0				\$21,400/121.59	\$0/0.00	\$0/0.00	\$0/0.00	\$0/0.00	\$21,400/35.91
Legal	Section: 00; Twp: 000; Rng: 000; Block: 1; Lot: 3; Deeded Acres: 0.000 LOTS 3 THRU 5 BLK 1									
52-0022-01008-000		PECK, DONN	(A)		\$39,000	\$0	\$0	\$127,700	\$0	\$166,700
	003-003-090			2025	\$17,600	\$0	\$0	\$127,700	\$0	\$145,300
	0				\$21,400/121.59	\$0/0.00	\$0/0.00	\$0/0.00	\$0/0.00	\$21,400/14.73
Legal	Section: 00; Twp: 000; Rng: 000; Block: 1; Lot: 6; Deeded Acres: 0.000 LOTS 6 THRU 8 BLK 1									
52-0022-01009-000		PECK, DONN	(A)		\$26,000	\$0	\$0	\$34,500	\$0	\$60,500
	003-003-080			2025	\$11,700	\$0	\$0	\$34,500	\$0	\$46,200
	0				\$14,300/122.22	\$0/0.00	\$0/0.00	\$0/0.00	\$0/0.00	\$14,300/30.95
Legal	Section: 00; Twp: 000; Rng: 000; Block: 1; Lot: 9-10; Deeded Acres: 0.000 LOTS 9-10 BLK 1									
52-0022-01011-000		SOUTHAM, KENNETH & LAMAY	(A)		\$26,000	\$0	\$0	\$133,000	\$0	\$159,000
	003-003-070			2025	\$11,700	\$0	\$0	\$133,000	\$0	\$144,700
	0				\$14,300/122.22	\$0/0.00	\$0/0.00	\$0/0.00	\$0/0.00	\$14,300/9.88

Bottineau County Assessor

Parcel List A = Appraised, B = BofR, E = State Eq., X = Exempt

Thu, April 2, 2026 3:10 PM

Page 94

Pcl No.	Route #	Name/Address	A/B/E/X	Current Year	Land Pr Yr Res Land Diff/% Diff	Com Land Pr Yr Com Land	Farm Land	Cur Dwlg Prior Year Dwlg	Cur Impr Prior Year Impr	Cur Total Pr Yr Total Ttl Diff/% Diff
Legal Section: 00; Twp: 000; Rng: 000; Block: 1; Lot: 13-14; Deeded Acres: 0.000 LOTS 13-14 BLK 1										
52-0022-01012-000		AUFFORTH, ALLAN	(A)		\$26,000	\$0	\$0	\$139,300	\$0	\$165,300
	003-003-060			2025	\$11,700	\$0	\$0	\$139,300	\$0	\$151,000
	0				\$14,300/122.22	\$0/0.00	\$0/0.00	\$0/0.00	\$0/0.00	\$14,300/9.47
Legal Section: 00; Twp: 000; Rng: 000; Block: 1; Lot: 15-16; Deeded Acres: 0.000 LOTS 15-16 BLK 1										
52-0022-01013-000		STEVENSON, JOEL & MARLA	(A)		\$26,000	\$0	\$0	\$30,000	\$0	\$56,000
	003-003-050			2025	\$11,700	\$0	\$0	\$30,000	\$0	\$41,700
	0				\$14,300/122.22	\$0/0.00	\$0/0.00	\$0/0.00	\$0/0.00	\$14,300/34.29
Legal Section: 00; Twp: 000; Rng: 000; Block: 1; Lot: 17-18; Deeded Acres: 0.000 LOTS 17-18 BLK 1										
52-0022-01015-000		NADEAU, JAMIE	(A)		\$59,300	\$0	\$0	\$119,900	\$0	\$179,200
	003-003-040			2025	\$11,700	\$0	\$0	\$131,800	\$0	\$143,500
	0				\$47,600/406.84	\$0/0.00	\$0/0.00	(\$11,900)/-9.03	\$0/0.00	\$35,700/24.88
Legal Section: 00; Twp: 000; Rng: 000; Block: 1; Lot: 21; Deeded Acres: 0.000 LOTS 19-22 & N 14' LOT 23 BLK 1										
52-0022-01018-000		SCHOENBORN, ERICK	(A)		\$52,000	\$0	\$0	\$28,600	\$0	\$80,600
	002-006-090			2025	\$23,400	\$0	\$0	\$28,600	\$0	\$52,000
	0				\$28,600/122.22	\$0/0.00	\$0/0.00	\$0/0.00	\$0/0.00	\$28,600/55.00
Legal Section: 00; Twp: 000; Rng: 000; Block: 2; Lot: 3; Deeded Acres: 0.000 LOTS 3 THRU 6 BLK 2										
52-0022-01020-000		PECK, DONN	(A)		\$26,000	\$0	\$0	\$23,900	\$0	\$49,900
	002-005-010			2025	\$11,700	\$0	\$0	\$23,900	\$0	\$35,600
	0				\$14,300/122.22	\$0/0.00	\$0/0.00	\$0/0.00	\$0/0.00	\$14,300/40.17
Legal Section: 00; Twp: 000; Rng: 000; Block: 2; Lot: 9-10; Deeded Acres: 0.000 LOTS 9-10 BLK 2										
52-0022-01021-000		HALL, JEFFREY A	(A)		\$26,000	\$0	\$0	\$183,300	\$0	\$209,300
	002-005-020			2025	\$11,700	\$0	\$0	\$183,300	\$0	\$195,000
	0				\$14,300/122.22	\$0/0.00	\$0/0.00	\$0/0.00	\$0/0.00	\$14,300/7.33
Legal Section: 00; Twp: 000; Rng: 000; Block: 2; Lot: 11-12; Deeded Acres: 0.000 LOTS 11-12 BLK 2										

Bottineau County Assessor

Parcel List A = Appraised, B = BofR, E = State Eq., X = Exempt

Thu, April 2, 2026 3:10 PM

Page 95

Pcl No.	Route #	Name/Address	A/B/E/X	Current Pr Yr	Land Res Land	Com Land Pr Yr Com Land	Farm Land	Cur Dwlg Prior Year Dwlg	Cur Impr Prior Year Impr	Cur Total Pr Yr Total	Ttl Diff/% Diff
52-0022-01022-000		LUND, SHERYL H & GERALD	(A)		\$39,000	\$0	\$0	\$143,500	\$0	\$182,500	
	002-005-030			2025	\$17,600	\$0	\$0	\$143,500	\$0	\$161,100	
	0				\$21,400/121.59	\$0/0.00	\$0/0.00	\$0/0.00	\$0/0.00	\$21,400/13.28	
Legal	Section: 00; Twp: 000; Rng: 000; Block: 2; Lot: 13; Deeded Acres: 0.000 LOTS 13 THRU 15 BLK 2										
52-0022-01023-000		HAHN, BRADY	(A)		\$39,000	\$0	\$0	\$117,900	\$0	\$156,900	
	002-005-040			2025	\$17,600	\$0	\$0	\$117,900	\$0	\$135,500	
	0				\$21,400/121.59	\$0/0.00	\$0/0.00	\$0/0.00	\$0/0.00	\$21,400/15.79	
Legal	Section: 00; Twp: 000; Rng: 000; Block: 2; Lot: 16; Deeded Acres: 0.000 LOTS 16 THRU 18 BLK 2										
52-0022-01024-000		SCHEPP, JAMIE	(A)		\$26,000	\$0	\$0	\$74,900	\$0	\$100,900	
	002-005-050			2025	\$11,700	\$0	\$0	\$74,900	\$0	\$86,600	
	0				\$14,300/122.22	\$0/0.00	\$0/0.00	\$0/0.00	\$0/0.00	\$14,300/16.51	
Legal	Section: 00; Twp: 000; Rng: 000; Block: 2; Lot: 19-20; Deeded Acres: 0.000 LOTS 19-20 BLK 2										
52-0022-01025-000		SCHOENBORN, LYLIS	(A)		\$26,000	\$0	\$0	\$18,100	\$0	\$44,100	
	002-005-060			2025	\$11,700	\$0	\$0	\$18,100	\$0	\$29,800	
	0				\$14,300/122.22	\$0/0.00	\$0/0.00	\$0/0.00	\$0/0.00	\$14,300/47.99	
Legal	Section: 00; Twp: 000; Rng: 000; Block: 2; Lot: 21-22; Deeded Acres: 0.000 LOTS 21-22 BLK 2										
52-0022-01026-000		LENO, MELVIN JOHN & BARBARA	(A)		\$39,000	\$0	\$0	\$75,800	\$0	\$114,800	
	002-005-07F			2025	\$17,600	\$0	\$0	\$75,800	\$0	\$93,400	
	0				\$21,400/121.59	\$0/0.00	\$0/0.00	\$0/0.00	\$0/0.00	\$21,400/22.91	
Legal	Section: 00; Twp: 000; Rng: 000; Block: 2; Lot: 23; Deeded Acres: 0.000 LOTS 23 THRU 25 BLK 2										
52-0023-01027-000		WAINSCOAT, ERIK P & ISHAYAH	(A)		\$35,700	\$0	\$0	\$225,100	\$0	\$260,800	
	002-001-010			2025	\$35,700	\$0	\$0	\$220,400	\$0	\$256,100	
	0				\$0/0.00	\$0/0.00	\$0/0.00	\$4,700/2.13	\$0/0.00	\$4,700/1.84	
Legal	Section: 00; Twp: 000; Rng: 000; Block: 1; Lot: 1; Deeded Acres: 0.000 LOT 1 BLK 1										
52-0023-01028-000		WATTS, JOSEPH & SAMANTHA	(A)		\$51,800	\$0	\$0	\$299,300	\$0	\$351,100	
	002-001-020			2025	\$51,800	\$0	\$0	\$303,600	\$0	\$355,400	
	0				\$0/0.00	\$0/0.00	\$0/0.00	(\$4,300)/-1.42	\$0/0.00	(\$4,300)/-1.21	

Bottineau County Assessor

Parcel List A = Appraised, B = BofR, E = State Eq., X = Exempt

Thu, April 2, 2026 3:10 PM

Page 96

Pcl No.	Route #	Name/Address	A/B/E/X	Current Year	Land Pr Yr Res Land Diff/% Diff	Com Land Pr Yr Com Land	Farm Land	Cur Dwlg Prior Year Dwlg	Cur Impr Prior Year Impr	Cur Total Pr Yr Total Ttl Diff/% Diff
Legal Section: 00; Twp: 000; Rng: 000; Block: 1; Lot: 2; Deeded Acres: 0.000 LOT 2 BLK 1										
52-0023-01029-000		JOHNSON, WAYNE L & HOLLY R	(A)		\$60,700	\$0	\$0	\$174,800	\$0	\$235,500
	002-001-030			2025	\$60,700	\$0	\$0	\$174,800	\$0	\$235,500
	0				\$0/0.00	\$0/0.00	\$0/0.00	\$0/0.00	\$0/0.00	\$0/0.00
Legal Section: 00; Twp: 000; Rng: 000; Block: 2; Lot: 1-2; Deeded Acres: 0.000 LOTS 1-2 BLK 2										
52-0023-01030-000		CHASE, JESSE & CHRISTINE	(A)		\$44,600	\$0	\$0	\$180,900	\$0	\$225,500
	002-008-16F			2025	\$44,600	\$0	\$0	\$180,900	\$0	\$225,500
	0				\$0/0.00	\$0/0.00	\$0/0.00	\$0/0.00	\$0/0.00	\$0/0.00
Legal Section: 00; Twp: 000; Rng: 000; Block: 3; Lot: 1; Deeded Acres: 0.000 LOT 1 BLK 3										
52-0023-01031-000		NEHRING ETAL, CHADE	(A)		\$38,300	\$0	\$0	\$210,600	\$0	\$248,900
	002-008-150			2025	\$38,300	\$0	\$0	\$210,600	\$0	\$248,900
	0				\$0/0.00	\$0/0.00	\$0/0.00	\$0/0.00	\$0/0.00	\$0/0.00
Legal Section: 00; Twp: 000; Rng: 000; Block: 3; Lot: 2; Deeded Acres: 0.000 LOT 2 BLK 3										
52-0023-01032-000		CUSHING ETAL, BYRNELL	(A)		\$38,300	\$0	\$0	\$171,600	\$0	\$209,900
	002-008-140			2025	\$38,300	\$0	\$0	\$171,600	\$0	\$209,900
	0				\$0/0.00	\$0/0.00	\$0/0.00	\$0/0.00	\$0/0.00	\$0/0.00
Legal Section: 00; Twp: 000; Rng: 000; Block: 3; Lot: 3; Deeded Acres: 0.000 LOT 3 BLK 3										
52-0023-01033-000		STRAND, DOYLE & SHARON	(A)		\$38,300	\$0	\$0	\$160,600	\$0	\$198,900
	002-008-130			2025	\$38,300	\$0	\$0	\$160,600	\$0	\$198,900
	0				\$0/0.00	\$0/0.00	\$0/0.00	\$0/0.00	\$0/0.00	\$0/0.00
Legal Section: 00; Twp: 000; Rng: 000; Block: 3; Lot: 4; Deeded Acres: 0.000 LOT 4 BLK 3										
52-0023-01034-000		BARTSCH, ADRIAN J	(A)		\$38,300	\$0	\$0	\$162,400	\$0	\$200,700
	002-008-120			2025	\$38,300	\$0	\$0	\$159,800	\$0	\$198,100
	614 KERSTEN ST				\$0/0.00	\$0/0.00	\$0/0.00	\$2,600/1.63	\$0/0.00	\$2,600/1.31
Legal Section: 00; Twp: 000; Rng: 000; Block: 3; Lot: 5; Deeded Acres: 0.000 LOT 5 BLK 3										

Bottineau County Assessor

Parcel List A = Appraised, B = BofR, E = State Eq., X = Exempt

Thu, April 2, 2026 3:10 PM

Page 98

Pcl No.	Route #	Name/Address	A/B/E/X	Current Year	Land Pr Yr Res Land Diff/% Diff	Com Land Pr Yr Com Land	Farm Land	Cur Dwlg Prior Year Dwlg	Cur Impr Prior Year Impr	Cur Total Pr Yr Total Ttl Diff/% Diff
Legal Section: 00; Twp: 000; Rng: 000; Block: 4; Lot: 4; Deeded Acres: 0.000 LOT 4 BLK 4										
52-0023-01042-000		LARSON, MATHEW & PEGGY	(A)		\$38,300	\$0	\$0	\$150,800	\$0	\$189,100
	002-002-090			2025	\$38,300	\$0	\$0	\$150,800	\$0	\$189,100
	0				\$0/0.00	\$0/0.00	\$0/0.00	\$0/0.00	\$0/0.00	\$0/0.00
Legal Section: 00; Twp: 000; Rng: 000; Block: 4; Lot: 5; Deeded Acres: 0.000 LOT 5 BLK 4										
52-0023-01043-000		LESMANN, ROBERT D	(A)		\$38,300	\$0	\$0	\$148,300	\$0	\$186,600
	002-002-100			2025	\$38,300	\$0	\$0	\$148,300	\$0	\$186,600
	0				\$0/0.00	\$0/0.00	\$0/0.00	\$0/0.00	\$0/0.00	\$0/0.00
Legal Section: 00; Twp: 000; Rng: 000; Block: 4; Lot: 6; Deeded Acres: 0.000 LOT 6 BLK 4										
52-0023-01044-000		BULLINGER, BRUCE A	(A)		\$38,300	\$0	\$0	\$220,300	\$0	\$258,600
	002-002-110			2025	\$38,300	\$0	\$0	\$220,300	\$0	\$258,600
	0				\$0/0.00	\$0/0.00	\$0/0.00	\$0/0.00	\$0/0.00	\$0/0.00
Legal Section: 00; Twp: 000; Rng: 000; Block: 4; Lot: 7; Deeded Acres: 0.000 LOT 7 BLK 4										
52-0023-01045-000		JOHNSON, SCOTT A & NORA J	(A)		\$44,600	\$0	\$0	\$161,100	\$0	\$205,700
	002-002-120			2025	\$44,600	\$0	\$0	\$161,100	\$0	\$205,700
	0				\$0/0.00	\$0/0.00	\$0/0.00	\$0/0.00	\$0/0.00	\$0/0.00
Legal Section: 00; Twp: 000; Rng: 000; Block: 4; Lot: 8; Deeded Acres: 0.000 LOT 8 BLK 4										
52-0024-01047-000		CHRISTENSON, BRENT & JENNIFER	(A)		\$40,800	\$0	\$0	\$173,600	\$0	\$214,400
	002-007-050			2025	\$18,400	\$0	\$0	\$173,600	\$0	\$192,000
	0				\$22,400/121.74	\$0/0.00	\$0/0.00	\$0/0.00	\$0/0.00	\$22,400/11.67
Legal Section: 00; Twp: 000; Rng: 000; Block: 1; Lot: 2; Deeded Acres: 0.000 LOT 2 BLK 1										
52-0024-01048-000		LORENZ, JOSHUA S	(A)		\$43,400	\$0	\$0	\$175,900	\$0	\$219,300
	002-007-040			2025	\$19,500	\$0	\$0	\$175,900	\$0	\$195,400
	0				\$23,900/122.56	\$0/0.00	\$0/0.00	\$0/0.00	\$0/0.00	\$23,900/12.23
Legal Section: 00; Twp: 000; Rng: 000; Block: 1; Lot: 3; Deeded Acres: 0.000 LOT 3 BLK 1										

Bottineau County Assessor

Parcel List A = Appraised, B = BofR, E = State Eq., X = Exempt

Thu, April 2, 2026 3:10 PM

Page 99

Pcl No.	Route #	Name/Address	A/B/E/X	Current Year	Land Pr Yr Res Land Diff/% Diff	Com Land Pr Yr Com Land	Farm Land	Cur Dwlg Prior Year Dwlg	Cur Impr Prior Year Impr	Cur Total Pr Yr Total Ttl Diff/% Diff
52-0024-01050-000		DESCHAMP, DALLAS R & EMILY R	(A)		\$42,700	\$0	\$0	\$126,400	\$0	\$169,100
	002-006-150			2025	\$19,200	\$0	\$0	\$126,400	\$0	\$145,600
	0				\$23,500/122.40	\$0/0.00	\$0/0.00	\$0/0.00	\$0/0.00	\$23,500/16.14
Legal	Section: 00; Twp: 000; Rng: 000; Block: 2; Lot: 2; Deeded Acres: 0.000 LOT 2 BLK 2									
52-0024-01051-000		BROE, JACKIE HUNT & WILL N	(A)		\$42,700	\$0	\$0	\$126,500	\$0	\$169,200
	002-006-140			2025	\$19,200	\$0	\$0	\$126,500	\$0	\$145,700
	0				\$23,500/122.40	\$0/0.00	\$0/0.00	\$0/0.00	\$0/0.00	\$23,500/16.13
Legal	Section: 00; Twp: 000; Rng: 000; Block: 2; Lot: 3; Deeded Acres: 0.000 LOT 3 BLK 2									
52-0024-01052-000		REITAN, NORMAN L & BETH S	(A)		\$42,700	\$0	\$0	\$148,500	\$0	\$191,200
	002-006-130			2025	\$19,200	\$0	\$0	\$148,500	\$0	\$167,700
	0				\$23,500/122.40	\$0/0.00	\$0/0.00	\$0/0.00	\$0/0.00	\$23,500/14.01
Legal	Section: 00; Twp: 000; Rng: 000; Block: 2; Lot: 4; Deeded Acres: 0.000 LOT 4 BLK 2									
52-0024-01053-000		CHRISTENSON TR, DUANE & HELEN	(A)		\$47,800	\$0	\$0	\$138,800	\$0	\$186,600
	002-006-120			2025	\$21,500	\$0	\$0	\$138,800	\$0	\$160,300
	0				\$26,300/122.33	\$0/0.00	\$0/0.00	\$0/0.00	\$0/0.00	\$26,300/16.41
Legal	Section: 00; Twp: 000; Rng: 000; Block: 2; Lot: 5; Deeded Acres: 0.000 LOT 5 & N 10' OF LOT 6 BLK 2									
52-0024-01054-000		BRODERICK, M. MCQUARRIE & S.L.	(A)		\$42,700	\$0	\$0	\$149,600	\$0	\$192,300
	002-006-110			2025	\$19,200	\$0	\$0	\$149,600	\$0	\$168,800
	0				\$23,500/122.40	\$0/0.00	\$0/0.00	\$0/0.00	\$0/0.00	\$23,500/13.92
Legal	Section: 00; Twp: 000; Rng: 000; Block: 2; Lot: 6; Deeded Acres: 0.000 S 73.71' OF LOT 6 & N 10' OF 7 BLK 2									
52-0024-01055-000		LUND, GERALD & SHERYL	(A)		\$37,600	\$0	\$0	\$101,200	\$0	\$138,800
	002-006-100			2025	\$16,900	\$0	\$0	\$101,200	\$0	\$118,100
	0				\$20,700/122.49	\$0/0.00	\$0/0.00	\$0/0.00	\$0/0.00	\$20,700/17.53
Legal	Section: 00; Twp: 000; Rng: 000; Block: 2; Lot: 7; Deeded Acres: 0.000 LOT 7 LESS N 10' BLK 2									
52-0024-01057-000		BECKMAN, ALVIS & DIANN	(A)		\$41,500	\$0	\$0	\$177,600	\$0	\$219,100
	002-003-050			2025	\$18,700	\$0	\$0	\$177,600	\$0	\$196,300
	0				\$22,800/121.93	\$0/0.00	\$0/0.00	\$0/0.00	\$0/0.00	\$22,800/11.61

Bottineau County Assessor

Parcel List A = Appraised, B = BofR, E = State Eq., X = Exempt

Thu, April 2, 2026 3:10 PM

Page 100

Pcl No.	Route #	Name/Address	A/B/E/X	Current Year	Land Pr Yr Res Diff/% Diff	Com Land Pr Yr Com Land	Farm Land	Cur Dwlg Prior Year Dwlg	Cur Impr Prior Year Impr	Cur Total Pr Yr Total Ttl Diff/% Diff
Legal Section: 00; Twp: 000; Rng: 000; Block: 3; Lot: 1; Deeded Acres: 0.000 LOT 1 BLK 3										
52-0024-01058-000		PETERSON, LARRY A & JANICE M	(A)		\$41,400	\$0	\$0	\$145,900	\$0	\$187,300
	002-003-060			2025	\$18,600	\$0	\$0	\$145,900	\$0	\$164,500
	0				\$22,800/122.58	\$0/0.00	\$0/0.00	\$0/0.00	\$0/0.00	\$22,800/13.86
Legal Section: 00; Twp: 000; Rng: 000; Block: 3; Lot: 2; Deeded Acres: 0.000 LOT 2 BLK 3										
52-0024-01059-000		FIX, KENNETH & DARCI OSTER	(A)		\$41,400	\$0	\$0	\$234,900	\$0	\$276,300
	002-003-070			2025	\$18,600	\$0	\$0	\$234,900	\$0	\$253,500
	0				\$22,800/122.58	\$0/0.00	\$0/0.00	\$0/0.00	\$0/0.00	\$22,800/8.99
Legal Section: 00; Twp: 000; Rng: 000; Block: 3; Lot: 3; Deeded Acres: 0.000 LOT 3 BLK 3										
52-0024-01061-000		BENTLEY, COLE G & CARRIE J	(A)		\$51,600	\$0	\$0	\$163,600	\$0	\$215,200
	002-004-050			2025	\$23,200	\$0	\$0	\$163,600	\$0	\$186,800
	0				\$28,400/122.41	\$0/0.00	\$0/0.00	\$0/0.00	\$0/0.00	\$28,400/15.20
Legal Section: 00; Twp: 000; Rng: 000; Block: 3; Lot: 4; Deeded Acres: 0.000 S 19.99' OF LOT 4 ALL LOT 5 BLK 3										
52-0024-01062-000		KLEVEN, JACKSON	(A)		\$48,100	\$0	\$0	\$185,900	\$0	\$234,000
	002-004-060			2025	\$21,600	\$0	\$0	\$185,900	\$0	\$207,500
	0				\$26,500/122.69	\$0/0.00	\$0/0.00	\$0/0.00	\$0/0.00	\$26,500/12.77
Legal Section: 00; Twp: 000; Rng: 000; Block: 3; Lot: 6; Deeded Acres: 0.000 LOT 6 & N 13' OF LOT 7 BLK 3										
52-0024-01063-000		ERICKSON, ARLENE D	(A)		\$41,400	\$0	\$0	\$153,900	\$0	\$195,300
	002-004-070			2025	\$18,600	\$0	\$0	\$153,900	\$0	\$172,500
	0				\$22,800/122.58	\$0/0.00	\$0/0.00	\$0/0.00	\$0/0.00	\$22,800/13.22
Legal Section: 00; Twp: 000; Rng: 000; Block: 3; Lot: 7; Deeded Acres: 0.000 LOT 7 LESS N 13' & N 13' OF LOT 8BLK 3										
52-0024-01064-000		OLSON, PATRICIA	(A)		\$40,900	\$0	\$0	\$145,800	\$0	\$186,700
	002-004-080			2025	\$18,400	\$0	\$0	\$145,800	\$0	\$164,200
	0				\$22,500/122.28	\$0/0.00	\$0/0.00	\$0/0.00	\$0/0.00	\$22,500/13.70
Legal Section: 00; Twp: 000; Rng: 000; Block: 3; Lot: 8; Deeded Acres: 0.000 LOT 8 LESS N 13' & N 12' OF LOT 9BLK 3										

Bottineau County Assessor

Parcel List A = Appraised, B = BofR, E = State Eq., X = Exempt

Thu, April 2, 2026 3:10 PM

Page 101

Pcl No.	Route #	Name/Address	A/B/E/X	Current Year	Land Pr Yr Res Land Diff/% Diff	Com Land Pr Yr Com Land	Farm Land	Cur Dwlg Prior Year Dwlg	Cur Impr Prior Year Impr	Cur Total Pr Yr Total Ttl Diff/% Diff
52-0024-01065-000		OIEN, STUART & JORDAN	(A)		\$41,400	\$0	\$0	\$114,800	\$0	\$156,200
	002-004-090			2025	\$18,600	\$0	\$0	\$114,800	\$0	\$133,400
	0				\$22,800/122.58	\$0/0.00	\$0/0.00	\$0/0.00	\$0/0.00	\$22,800/17.09
Legal	Section: 00; Twp: 000; Rng: 000; Block: 3; Lot: 9; Deeded Acres: 0.000 LOT 9 LESS N 12' & N 12' OF LOT 10 BLK 3									
52-0024-01066-000		OLSON, DONAVAN & ROCHELLE	(A)		\$41,400	\$0	\$0	\$117,600	\$0	\$159,000
	002-004-100			2025	\$18,600	\$0	\$0	\$117,600	\$0	\$136,200
	0				\$22,800/122.58	\$0/0.00	\$0/0.00	\$0/0.00	\$0/0.00	\$22,800/16.74
Legal	Section: 00; Twp: 000; Rng: 000; Block: 3; Lot: 10&N; Deeded Acres: 0.000 S 69.22' OF LOT 10&N 12' OF LOT 11 BLK 3									
52-0024-01067-000		BUELOW, GENE A & GARY L	(A)		\$41,400	\$0	\$0	\$109,200	\$0	\$150,600
	002-004-110			2025	\$18,600	\$0	\$0	\$109,200	\$0	\$127,800
	0				\$22,800/122.58	\$0/0.00	\$0/0.00	\$0/0.00	\$0/0.00	\$22,800/17.84
Legal	Section: 00; Twp: 000; Rng: 000; Block: 3; Lot: 11; Deeded Acres: 0.000 LOT 11 LESS N 12' & N 12' OF LOT 12 BLK 3									
52-0024-01068-000		MARSDEN, DOUGLAS L & CHERYL	(A)		\$35,800	\$0	\$0	\$322,900	\$0	\$358,700
	000-000-000			2025	\$16,100	\$0	\$0	\$322,900	\$0	\$339,000
	0				\$19,700/122.36	\$0/0.00	\$0/0.00	\$0/0.00	\$0/0.00	\$19,700/5.81
Legal	Section: 00; Twp: 000; Rng: 000; Block: 3; Lot: 12; Deeded Acres: 0.000 LOT 12 LESS N 12' BLK 3									
52-0026-01073-000		KLEVEN, RILEY M & SARA	(A)		\$39,500	\$0	\$0	\$193,800	\$0	\$233,300
	003-003-190			2025	\$17,800	\$0	\$0	\$193,800	\$0	\$211,600
	0				\$21,700/121.91	\$0/0.00	\$0/0.00	\$0/0.00	\$0/0.00	\$21,700/10.26
Legal	Section: 00; Twp: 000; Rng: 000; Block: A; Lot: 1-2; Deeded Acres: 0.000 LOTS 1-2 & N 7' OF LOT 3 BLK A									
52-0026-01074-000		LANDSVERK, GREGORY	(A)		\$39,000	\$0	\$0	\$137,100	\$0	\$176,100
	003-003-200			2025	\$17,600	\$0	\$0	\$137,100	\$0	\$154,700
	0				\$21,400/121.59	\$0/0.00	\$0/0.00	\$0/0.00	\$0/0.00	\$21,400/13.83
Legal	Section: 00; Twp: 000; Rng: 000; Block: A; Lot: 3; Deeded Acres: 0.000 S 18' OF LOT 3 ALL LOTS 4-5 & N 7' OF LOT 6 BLK A									
52-0026-01075-000		BOTT, JAMES	(A)		\$41,900	\$0	\$0	\$70,300	\$0	\$112,200
	003-003-210			2025	\$18,800	\$0	\$0	\$70,300	\$0	\$89,100
	0				\$23,100/122.87	\$0/0.00	\$0/0.00	\$0/0.00	\$0/0.00	\$23,100/25.93

Bottineau County Assessor

Parcel List A = Appraised, B = BofR, E = State Eq., X = Exempt

Thu, April 2, 2026 3:10 PM

Page 102

Pcl No.	Route #	Name/Address	A/B/E/X	Current Year	Land Pr Yr Res Land Diff/% Diff	Com Land Pr Yr Com Land	Farm Land	Cur Dwlg Prior Year Dwlg	Cur Impr Prior Year Impr	Cur Total Pr Yr Total Ttl Diff/% Diff
Legal Section: 00; Twp: 000; Rng: 000; Block: A; Lot: 6; Deeded Acres: 0.000 LOT 6 LESS N 7' ALL LOTS 7-8 & N1/2 OF LOT 9 BLK A										
52-0026-01076-000		BURCHAM, DAVID & KAREN	(A)		\$26,000	\$0	\$0	\$63,200	\$0	\$89,200
	003-003-220			2025	\$11,700	\$0	\$0	\$63,200	\$0	\$74,900
	0				\$14,300/122.22	\$0/0.00	\$0/0.00	\$0/0.00	\$0/0.00	\$14,300/19.09
Legal Section: 00; Twp: 000; Rng: 000; Block: A; Lot: 9; Deeded Acres: 0.000 S1/2 OF LOT 9 ALL LOT 10 & N1/2 OF LOT 11 BLK A										
52-0026-01077-000		PARRILL, SHELBY	(A)		\$32,500	\$0	\$0	\$304,200	\$0	\$336,700
	003-003-23F			2025	\$14,600	\$0	\$0	\$304,200	\$0	\$318,800
	0				\$17,900/122.60	\$0/0.00	\$0/0.00	\$0/0.00	\$0/0.00	\$17,900/5.61
Legal Section: 00; Twp: 000; Rng: 000; Block: A; Lot: 11; Deeded Acres: 0.000 S1/2 OF LOT 11 ALL LOTS 12-13 BLK A										
52-0026-01080-000		MCGUIRE, ALLEN & J LAURENCE	(A)		\$35,800	\$0	\$0	\$155,300	\$0	\$191,100
	003-004-040			2025	\$16,100	\$0	\$0	\$155,300	\$0	\$171,400
	0				\$19,700/122.36	\$0/0.00	\$0/0.00	\$0/0.00	\$0/0.00	\$19,700/11.49
Legal Section: 00; Twp: 000; Rng: 000; Block: C; Lot: 1-2; Deeded Acres: 0.000 LOTS 1-2 BLK C										
52-0026-01081-000		SIEMENS, ETHAN	(A)		\$39,000	\$0	\$0	\$199,800	\$0	\$238,800
	003-004-030			2025	\$17,600	\$0	\$0	\$198,700	\$0	\$216,300
	0				\$21,400/121.59	\$0/0.00	\$0/0.00	\$1,100/0.55	\$0/0.00	\$22,500/10.40
Legal Section: 00; Twp: 000; Rng: 000; Block: C; Lot: 3; Deeded Acres: 0.000 LOTS 3 THRU 5 BLK C										
52-0026-01082-050		MCGUIRE, ALLEN & JEANNE	(A)		\$14,600	\$0	\$0	\$26,500	\$0	\$41,100
	003-004-020			2025	\$6,600	\$0	\$0	\$26,500	\$0	\$33,100
	0				\$8,000/121.21	\$0/0.00	\$0/0.00	\$0/0.00	\$0/0.00	\$8,000/24.17
Legal Section: 00; Twp: 000; Rng: 000; Block: C; Lot: 7; Deeded Acres: 0.000 S1/2 LOT 7 ALL LOT 8 BLK C										
52-0026-01083-000		HAAKENSON, STACY	(A)		\$31,200	\$0	\$0	\$89,600	\$0	\$120,800
	003-004-010			2025	\$14,000	\$0	\$0	\$89,600	\$0	\$103,600
	0				\$17,200/122.86	\$0/0.00	\$0/0.00	\$0/0.00	\$0/0.00	\$17,200/16.60
Legal Section: 00; Twp: 000; Rng: 000; Block: C; Lot: 9-10; Deeded Acres: 0.000 LOTS 9-10 & N 10' OF LOT 11 BLK C										

Bottineau County Assessor

Parcel List A = Appraised, B = BofR, E = State Eq., X = Exempt

Thu, April 2, 2026 3:10 PM

Page 104

Parcel No.	Route #	Name/Address	A/B/E/X	Current Year	Land Pr Yr Res Land Diff/% Diff	Com Land Pr Yr Com Land	Farm Land	Cur Dwlg Prior Year Dwlg	Cur Impr Prior Year Impr	Cur Total Pr Yr Total Ttl Diff/% Diff
Legal Section: 00; Twp: 000; Rng: 000; Block: 1; Lot: 1; Deeded Acres: 0.000 LOT 1 BLK 1										
52-0028-01092-000		HOFF, DAVID	(A)		\$43,400	\$0	\$0	\$154,600	\$0	\$198,000
	010-002-070		2025	\$43,400	\$0	\$0	\$154,600	\$0	\$198,000	
	0			\$0/0.00	\$0/0.00	\$0/0.00	\$0/0.00	\$0/0.00	\$0/0.00	
Legal Section: 00; Twp: 000; Rng: 000; Block: 1; Lot: 2; Deeded Acres: 0.000 LOT 2 BLK 1										
52-0028-01093-000		MCKAY, BRETT	(A)		\$43,400	\$0	\$0	\$177,100	\$0	\$220,500
	010-002-080		2025	\$43,400	\$0	\$0	\$177,100	\$0	\$220,500	
	0			\$0/0.00	\$0/0.00	\$0/0.00	\$0/0.00	\$0/0.00	\$0/0.00	
Legal Section: 00; Twp: 000; Rng: 000; Block: 1; Lot: 3; Deeded Acres: 0.000 LOT 3 BLK 1										
52-0028-01094-000		POND, GAIL E	(A)		\$43,400	\$0	\$0	\$223,300	\$0	\$266,700
	010-002-090		2025	\$43,400	\$0	\$0	\$223,300	\$0	\$266,700	
	0			\$0/0.00	\$0/0.00	\$0/0.00	\$0/0.00	\$0/0.00	\$0/0.00	
Legal Section: 00; Twp: 000; Rng: 000; Block: 1; Lot: 4; Deeded Acres: 0.000 LOT 4 BLK 1										
52-0028-01095-000		SIVERTSON, DEREK	(A)		\$43,400	\$0	\$0	\$132,600	\$0	\$176,000
	010-002-100		2025	\$43,400	\$0	\$0	\$155,900	\$0	\$199,300	
	0			\$0/0.00	\$0/0.00	\$0/0.00	(\$23,300)/-14.95	\$0/0.00	(\$23,300)/-11.69	
Legal Section: 00; Twp: 000; Rng: 000; Block: 1; Lot: 5; Deeded Acres: 0.000 LOT 5 BLK 1										
52-0028-01096-000		ARTZ LIVING TRUST, PETER J	(A)		\$43,400	\$0	\$0	\$258,400	\$0	\$301,800
	010-002-110		2025	\$43,400	\$0	\$0	\$258,400	\$0	\$301,800	
	0			\$0/0.00	\$0/0.00	\$0/0.00	\$0/0.00	\$0/0.00	\$0/0.00	
Legal Section: 00; Twp: 000; Rng: 000; Block: 1; Lot: 6; Deeded Acres: 0.000 LOT 6 BLK 1										
52-0028-01097-000		TONNESON, ROBERT & BETTY	(A)		\$43,400	\$0	\$0	\$184,700	\$0	\$228,100
	010-002-120		2025	\$43,400	\$0	\$0	\$184,700	\$0	\$228,100	
	0			\$0/0.00	\$0/0.00	\$0/0.00	\$0/0.00	\$0/0.00	\$0/0.00	
Legal Section: 00; Twp: 000; Rng: 000; Block: 1; Lot: 7; Deeded Acres: 0.000 LOT 7 BLK 1										

Bottineau County Assessor

Parcel List A = Appraised, B = BofR, E = State Eq., X = Exempt

Thu, April 2, 2026 3:10 PM

Page 105

Pcl No.	Route #	Name/Address	A/B/E/X	Current Year	Land Pr Yr Res Land Diff/% Diff	Com Land Pr Yr Com Land	Farm Land	Cur Dwlg Prior Year Dwlg	Cur Impr Prior Year Impr	Cur Total Pr Yr Total Ttl Diff/% Diff
52-0028-01098-000		DUERRE, STEVEN O	(A)		\$48,500	\$0	\$0	\$164,700	\$0	\$213,200
	010-002-130			2025	\$48,500	\$0	\$0	\$164,700	\$0	\$213,200
	0				\$0/0.00	\$0/0.00	\$0/0.00	\$0/0.00	\$0/0.00	\$0/0.00
Legal	Section: 00; Twp: 000; Rng: 000; Block: 1; Lot: 8; Deeded Acres: 0.000 LOT 8 & W 10' LOTS 9 & 10 BLK 1									
52-0028-01099-000		SIMON, KAREN	(A)		\$50,500	\$0	\$0	\$124,900	\$0	\$175,400
	010-002-14F			2025	\$50,500	\$0	\$0	\$124,900	\$0	\$175,400
	0				\$0/0.00	\$0/0.00	\$0/0.00	\$0/0.00	\$0/0.00	\$0/0.00
Legal	Section: 00; Twp: 000; Rng: 000; Block: 1; Lot: 9; Deeded Acres: 0.000 LOTS 9 & 10 LESS W 10' BLK 1									
52-0028-01100-000		LARSON, ERIC	(A)		\$43,900	\$0	\$0	\$186,000	\$0	\$229,900
	010-001-210			2025	\$43,900	\$0	\$0	\$186,000	\$0	\$229,900
	0				\$0/0.00	\$0/0.00	\$0/0.00	\$0/0.00	\$0/0.00	\$0/0.00
Legal	Section: 00; Twp: 000; Rng: 000; Block: 2; Lot: 1; Deeded Acres: 0.000 LOT 1 BLK 2									
52-0028-01101-000		NORDMARK, FORREST	(A)		\$54,600	\$0	\$0	\$136,300	\$0	\$190,900
	010-001-22F			2025	\$54,600	\$0	\$0	\$136,300	\$0	\$190,900
	0				\$0/0.00	\$0/0.00	\$0/0.00	\$0/0.00	\$0/0.00	\$0/0.00
Legal	Section: 00; Twp: 000; Rng: 000; Block: 2; Lot: 2; Deeded Acres: 0.000 LOT 2 BLK 2									
52-0028-01102-000		WOLHART, STEVEN	(A)		\$46,800	\$0	\$0	\$138,900	\$0	\$185,700
	010-001-200			2025	\$46,800	\$0	\$0	\$138,900	\$0	\$185,700
	0				\$0/0.00	\$0/0.00	\$0/0.00	\$0/0.00	\$0/0.00	\$0/0.00
Legal	Section: 00; Twp: 000; Rng: 000; Block: 2; Lot: 3; Deeded Acres: 0.000 LOT 3 BLK 2									
52-0028-01103-000		BREMNER, DOUGLAS C & LEANN D	(A)		\$46,800	\$0	\$0	\$255,300	\$0	\$302,100
	010-001-190			2025	\$46,800	\$0	\$0	\$255,300	\$0	\$302,100
	0				\$0/0.00	\$0/0.00	\$0/0.00	\$0/0.00	\$0/0.00	\$0/0.00
Legal	Section: 00; Twp: 000; Rng: 000; Block: 2; Lot: 4; Deeded Acres: 0.000 LOT 4 BLK 2									
52-0028-01104-000		HUNT, DONALD	(A)		\$46,800	\$0	\$0	\$160,800	\$0	\$207,600
	010-001-180			2025	\$46,800	\$0	\$0	\$160,300	\$0	\$207,100
	0				\$0/0.00	\$0/0.00	\$0/0.00	\$500/0.31	\$0/0.00	\$500/0.24

Bottineau County Assessor

Parcel List A = Appraised, B = BofR, E = State Eq., X = Exempt

Thu, April 2, 2026 3:10 PM

Page 106

Pcl No.	Route #	Name/Address	A/B/E/X	Current Year	Land Pr Yr Res Land Diff/% Diff	Com Land Pr Yr Com Land	Farm Land	Cur Dwlg Prior Year Dwlg	Cur Impr Prior Year Impr	Cur Total Pr Yr Total Ttl Diff/% Diff
Legal Section: 00; Twp: 000; Rng: 000; Block: 2; Lot: 5; Deeded Acres: 0.000 LOT 5 BLK 2										
52-0028-01105-000		BERENTSON, TYRONE L	(A)		\$46,800	\$0	\$0	\$204,300	\$0	\$251,100
	010-001-170			2025	\$46,800	\$0	\$0	\$204,300	\$0	\$251,100
	0				\$0/0.00	\$0/0.00	\$0/0.00	\$0/0.00	\$0/0.00	\$0/0.00
Legal Section: 00; Twp: 000; Rng: 000; Block: 2; Lot: 6; Deeded Acres: 0.000 LOT 6 BLK 2										
52-0028-01106-000		OLSON ETAL, NATALIE	(A)		\$46,800	\$0	\$0	\$138,600	\$0	\$185,400
	010-001-160			2025	\$46,800	\$0	\$0	\$138,600	\$0	\$185,400
	0				\$0/0.00	\$0/0.00	\$0/0.00	\$0/0.00	\$0/0.00	\$0/0.00
Legal Section: 00; Twp: 000; Rng: 000; Block: 2; Lot: 7; Deeded Acres: 0.000 LOT 7 BLK 2										
52-0028-01107-000		SIEMENS, LINDSEY N & ROBYN C	(A)		\$46,800	\$0	\$0	\$169,200	\$0	\$216,000
	010-001-150			2025	\$46,800	\$0	\$0	\$169,200	\$0	\$216,000
	0				\$0/0.00	\$0/0.00	\$0/0.00	\$0/0.00	\$0/0.00	\$0/0.00
Legal Section: 00; Twp: 000; Rng: 000; Block: 2; Lot: 8; Deeded Acres: 0.000 LOT 8 BLK 2										
52-0028-01108-000		COTE, DALTON & EMILIA	(A)		\$46,800	\$0	\$0	\$254,100	\$0	\$300,900
	010-001-140			2025	\$46,800	\$0	\$0	\$254,100	\$0	\$300,900
	0				\$0/0.00	\$0/0.00	\$0/0.00	\$0/0.00	\$0/0.00	\$0/0.00
Legal Section: 00; Twp: 000; Rng: 000; Block: 2; Lot: 9; Deeded Acres: 0.000 LOT 9 BLK 2										
52-0028-01109-000		GROVER, GORDON K & LINDA M	(A)		\$43,900	\$0	\$0	\$159,100	\$0	\$203,000
	010-001-130			2025	\$43,900	\$0	\$0	\$159,100	\$0	\$203,000
	0				\$0/0.00	\$0/0.00	\$0/0.00	\$0/0.00	\$0/0.00	\$0/0.00
Legal Section: 00; Twp: 000; Rng: 000; Block: 2; Lot: 10; Deeded Acres: 0.000 LOT 10 BLK 2										
52-0028-01110-000		PELTIER, GERALDINE M	(A)		\$58,200	\$0	\$0	\$164,700	\$0	\$222,900
	010-001-120			2025	\$58,200	\$0	\$0	\$164,700	\$0	\$222,900
	0				\$0/0.00	\$0/0.00	\$0/0.00	\$0/0.00	\$0/0.00	\$0/0.00
Legal Section: 00; Twp: 000; Rng: 000; Block: 2; Lot: 11; Deeded Acres: 0.000 LOT 11 BLK 2										

Bottineau County Assessor

Parcel List A = Appraised, B = BofR, E = State Eq., X = Exempt

Thu, April 2, 2026 3:10 PM

Page 107

Pcl No.	Route #	Name/Address	A/B/E/X	Current Year	Land Pr Yr Res Land Diff/% Diff	Com Land Pr Yr Com Land	Farm Land	Cur Dwlg Prior Year Dwlg	Cur Impr Prior Year Impr	Cur Total Pr Yr Total Ttl Diff/% Diff
52-0029-01111-000		LANGEHAUG, MYRON O & RHONDA R	(A)		\$46,400	\$0	\$0	\$186,700	\$0	\$233,100
	011-001-170			2025	\$20,900	\$0	\$0	\$186,700	\$0	\$207,600
	0				\$25,500/122.01	\$0/0.00	\$0/0.00	\$0/0.00	\$0/0.00	\$25,500/12.28
Legal	Section: 00; Twp: 000; Rng: 000; Block: ; Lot: 1; Deeded Acres: 0.000 LOT 1									
52-0029-01112-000		REINOEHL, ARLENE F	(A)		\$48,900	\$0	\$0	\$187,800	\$0	\$236,700
	011-001-160			2025	\$22,000	\$0	\$0	\$187,200	\$0	\$209,200
	0				\$26,900/122.27	\$0/0.00	\$0/0.00	\$600/0.32	\$0/0.00	\$27,500/13.15
Legal	Section: 00; Twp: 000; Rng: 000; Block: ; Lot: 2; Deeded Acres: 0.000 LOT 2									
52-0029-01113-000		ELLIS, KENT INDVIK & KIMBERLY	(A)		\$46,400	\$0	\$0	\$159,300	\$0	\$205,700
	011-001-140			2025	\$20,900	\$0	\$0	\$159,300	\$0	\$180,200
	0				\$25,500/122.01	\$0/0.00	\$0/0.00	\$0/0.00	\$0/0.00	\$25,500/14.15
Legal	Section: 00; Twp: 000; Rng: 000; Block: ; Lot: 3; Deeded Acres: 0.000 LOT 3									
52-0029-01114-000		VOGEL, RICHARD & KATHERINE	(A)		\$46,400	\$0	\$0	\$202,500	\$0	\$248,900
	011-001-120			2025	\$20,900	\$0	\$0	\$202,500	\$0	\$223,400
	0				\$25,500/122.01	\$0/0.00	\$0/0.00	\$0/0.00	\$0/0.00	\$25,500/11.41
Legal	Section: 00; Twp: 000; Rng: 000; Block: ; Lot: 4; Deeded Acres: 0.000 LOT 4									
52-0029-01115-000		SPENCE, TY R	(A)		\$46,400	\$0	\$0	\$145,800	\$0	\$192,200
	011-001-110			2025	\$20,900	\$0	\$0	\$145,800	\$0	\$166,700
	0				\$25,500/122.01	\$0/0.00	\$0/0.00	\$0/0.00	\$0/0.00	\$25,500/15.30
Legal	Section: 00; Twp: 000; Rng: 000; Block: ; Lot: 5; Deeded Acres: 0.000 LOT 5									
52-0029-01116-000		MCNEA, GARY W & LINDA	(A)		\$40,700	\$0	\$0	\$161,300	\$0	\$202,000
	011-001-100			2025	\$18,300	\$0	\$0	\$155,300	\$0	\$173,600
	0				\$22,400/122.40	\$0/0.00	\$0/0.00	\$6,000/3.86	\$0/0.00	\$28,400/16.36
Legal	Section: 00; Twp: 000; Rng: 000; Block: ; Lot: 6; Deeded Acres: 0.000 LOT 6									
52-0029-01117-000		BLUE, BRIANNA R & JUSTIN P	(A)		\$68,800	\$0	\$0	\$278,600	\$0	\$347,400
	011-001-080			2025	\$30,900	\$0	\$0	\$278,600	\$0	\$309,500
	0				\$37,900/122.65	\$0/0.00	\$0/0.00	\$0/0.00	\$0/0.00	\$37,900/12.25

Bottineau County Assessor

Parcel List A = Appraised, B = BofR, E = State Eq., X = Exempt

Thu, April 2, 2026 3:10 PM

Page 108

Pcl No.	Route #	Name/Address	A/B/E/X	Current Year	Land Pr Yr Res Land Diff/% Diff	Com Land Pr Yr Com Land	Farm Land	Cur Dwlg Prior Year Dwlg	Cur Impr Prior Year Impr	Cur Total Pr Yr Total Ttl Diff/% Diff
Legal Section: 00; Twp: 000; Rng: 000; Block: ; Lot: 7; Deeded Acres: 0.000 LOT 7										
52-0029-01118-000		POLLARD, GRETTA S	(A)		\$77,300	\$0	\$0	\$237,200	\$0	\$314,500
	011-001-070			2025	\$34,800	\$0	\$0	\$237,200	\$0	\$272,000
		0			\$42,500/122.13	\$0/0.00	\$0/0.00	\$0/0.00	\$0/0.00	\$42,500/15.63
Legal Section: 00; Twp: 000; Rng: 000; Block: ; Lot: 8; Deeded Acres: 0.000 LOT 8 & NW1/2 OF LOT 9										
52-0029-01119-000		BERGMAN, SANDRA L & RONALD E	(A)		\$55,100	\$0	\$0	\$243,200	\$0	\$298,300
	011-001-060			2025	\$24,800	\$0	\$0	\$243,200	\$0	\$268,000
		0			\$30,300/122.18	\$0/0.00	\$0/0.00	\$0/0.00	\$0/0.00	\$30,300/11.31
Legal Section: 00; Twp: 000; Rng: 000; Block: ; Lot: 9; Deeded Acres: 0.000 LOT 9 LESS NW1/2 ALL LOT 10										
52-0029-01120-000		BROSSART, BARRY & ROBERTA	(A)		\$42,000	\$0	\$0	\$185,900	\$0	\$227,900
	011-001-050			2025	\$18,900	\$0	\$0	\$185,900	\$0	\$204,800
		0			\$23,100/122.22	\$0/0.00	\$0/0.00	\$0/0.00	\$0/0.00	\$23,100/11.28
Legal Section: 00; Twp: 000; Rng: 000; Block: ; Lot: 11; Deeded Acres: 0.000 LOT 11										
52-0029-01121-000		PECK, LINDSEY WITTMAYER & DONN	(A)		\$44,600	\$0	\$0	\$210,500	\$0	\$255,100
	011-001-040			2025	\$20,100	\$0	\$0	\$210,200	\$0	\$230,300
		0			\$24,500/121.89	\$0/0.00	\$0/0.00	\$300/0.14	\$0/0.00	\$24,800/10.77
Legal Section: 00; Twp: 000; Rng: 000; Block: ; Lot: 12; Deeded Acres: 0.000 LOT 12										
52-0029-01122-000		OLSON, PAUL A & NANCY K	(A)		\$47,300	\$0	\$0	\$266,400	\$0	\$313,700
	011-001-030			2025	\$21,300	\$0	\$0	\$265,800	\$0	\$287,100
		0			\$26,000/122.07	\$0/0.00	\$0/0.00	\$600/0.23	\$0/0.00	\$26,600/9.27
Legal Section: 00; Twp: 000; Rng: 000; Block: ; Lot: 13; Deeded Acres: 0.000 LOT 13										
52-0029-01123-000		KLUTH, ALLEN J & REBECCA A	(A)		\$49,900	\$0	\$0	\$174,500	\$0	\$224,400
	011-001-020			2025	\$22,400	\$0	\$0	\$174,500	\$0	\$196,900
		0			\$27,500/122.77	\$0/0.00	\$0/0.00	\$0/0.00	\$0/0.00	\$27,500/13.97
Legal Section: 00; Twp: 000; Rng: 000; Block: ; Lot: 14; Deeded Acres: 0.000 LOT 14										

Bottineau County Assessor

Parcel List A = Appraised, B = BofR, E = State Eq., X = Exempt

Thu, April 2, 2026 3:10 PM

Page 110

Pcl No.	Route #	Name/Address	A/B/E/X	Current Year	Land Pr Yr Res Land Diff/% Diff	Com Land Pr Yr Com Land	Farm Land	Cur Dwlg Prior Year Dwlg	Cur Impr Prior Year Impr	Cur Total Pr Yr Total Ttl Diff/% Diff
Legal Section: 00; Twp: 000; Rng: 000; Block: ; Lot: 6; Deeded Acres: 0.000 LOT 6										
52-0033-01135-000		BLUE, BRIANNA R & JUSTIN P	(A)		\$4,300	\$0	\$0	\$0	\$0	\$4,300
	011-001-090			2025	\$4,300	\$0	\$0	\$0	\$0	\$4,300
		0			\$0/0.00	\$0/0.00	\$0/0.00	\$0/0.00	\$0/0.00	\$0/0.00
Legal Section: 00; Twp: 000; Rng: 000; Block: ; Lot: 7; Deeded Acres: 0.000 LOT 7										
52-0034-01136-000		KJELSHUS, JOSEPH M & MEGHAN K	(A)		\$50,500	\$0	\$0	\$274,700	\$0	\$325,200
	010-001-010			2025	\$50,500	\$0	\$0	\$274,700	\$0	\$325,200
		0			\$0/0.00	\$0/0.00	\$0/0.00	\$0/0.00	\$0/0.00	\$0/0.00
Legal Section: 00; Twp: 000; Rng: 000; Block: 1; Lot: 1; Deeded Acres: 0.000 LOT 1 BLK 1										
52-0034-01137-000		MILBRATH, DONN L & BOBBI J	(A)		\$50,500	\$0	\$0	\$194,600	\$0	\$245,100
	010-001-020			2025	\$50,500	\$0	\$0	\$194,600	\$0	\$245,100
		0			\$0/0.00	\$0/0.00	\$0/0.00	\$0/0.00	\$0/0.00	\$0/0.00
Legal Section: 00; Twp: 000; Rng: 000; Block: 1; Lot: 2; Deeded Acres: 0.000 LOT 2 BLK 1										
52-0034-01138-000		CONDIT, TIMOTHY & RACHAEL	(A)		\$50,500	\$0	\$0	\$171,500	\$0	\$222,000
	010-001-030			2025	\$50,500	\$0	\$0	\$171,500	\$0	\$222,000
		0			\$0/0.00	\$0/0.00	\$0/0.00	\$0/0.00	\$0/0.00	\$0/0.00
Legal Section: 00; Twp: 000; Rng: 000; Block: 1; Lot: 3; Deeded Acres: 0.000 LOT 3 BLK 1										
52-0034-01139-000		AUFFORTH, BENJAMIN & TRACY	(A)		\$50,500	\$0	\$0	\$132,600	\$0	\$183,100
	010-001-040			2025	\$50,500	\$0	\$0	\$132,600	\$0	\$183,100
		0			\$0/0.00	\$0/0.00	\$0/0.00	\$0/0.00	\$0/0.00	\$0/0.00
Legal Section: 00; Twp: 000; Rng: 000; Block: 1; Lot: 4; Deeded Acres: 0.000 LOT 4 BLK 1										
52-0034-01140-000		ARDEN, KEN & JOAN	(A)		\$50,500	\$0	\$0	\$154,200	\$0	\$204,700
	010-001-050			2025	\$50,500	\$0	\$0	\$154,200	\$0	\$204,700
		0			\$0/0.00	\$0/0.00	\$0/0.00	\$0/0.00	\$0/0.00	\$0/0.00
Legal Section: 00; Twp: 000; Rng: 000; Block: 1; Lot: 5; Deeded Acres: 0.000 LOT 5 BLK 1										

Bottineau County Assessor

Parcel List A = Appraised, B = BofR, E = State Eq., X = Exempt

Thu, April 2, 2026 3:10 PM

Page 112

Pcl No.	Route #	Name/Address	A/B/E/X	Current Year	Land Pr Yr Res Land Diff/% Diff	Com Land Pr Yr Com Land	Farm Land	Cur Dwlg Prior Year Dwlg	Cur Impr Prior Year Impr	Cur Total Pr Yr Total Ttl Diff/% Diff
Legal Section: 00; Twp: 000; Rng: 000; Block: 1; Lot: 2; Deeded Acres: 0.000 LOT 2 BLK 1										
52-0035-01148-000		MILBRATH, MIRANDA KAY	(A)		\$40,800	\$0	\$0	\$102,400	\$0	\$143,200
	002-001-060			2025	\$40,800	\$0	\$0	\$102,400	\$0	\$143,200
	0				\$0/0.00	\$0/0.00	\$0/0.00	\$0/0.00	\$0/0.00	\$0/0.00
Legal Section: 00; Twp: 000; Rng: 000; Block: 1; Lot: 3; Deeded Acres: 0.000 LOT 3 BLK 1										
52-0035-01149-000		STEVENSON, DELILAH & JOHN	(A)		\$40,800	\$0	\$0	\$124,800	\$0	\$165,600
	002-001-070			2025	\$40,800	\$0	\$0	\$125,000	\$0	\$165,800
	0				\$0/0.00	\$0/0.00	\$0/0.00	(\$200)/-0.16	\$0/0.00	(\$200)/-0.12
Legal Section: 00; Twp: 000; Rng: 000; Block: 1; Lot: 4; Deeded Acres: 0.000 LOT 4 BLK 1										
52-0035-01150-000		VANDAL, BECKY	(A)		\$40,800	\$0	\$0	\$252,200	\$0	\$293,000
	002-001-08F			2025	\$40,800	\$0	\$0	\$252,200	\$0	\$293,000
	0				\$0/0.00	\$0/0.00	\$0/0.00	\$0/0.00	\$0/0.00	\$0/0.00
Legal Section: 00; Twp: 000; Rng: 000; Block: 1; Lot: 5; Deeded Acres: 0.000 LOT 5 BLK 1										
52-0035-01151-000		BELGARDE, GARRETT	(A)		\$56,000	\$0	\$0	\$185,100	\$0	\$241,100
	002-002-27F			2025	\$56,000	\$0	\$0	\$185,100	\$0	\$241,100
	0				\$0/0.00	\$0/0.00	\$0/0.00	\$0/0.00	\$0/0.00	\$0/0.00
Legal Section: 00; Twp: 000; Rng: 000; Block: 2; Lot: 1; Deeded Acres: 0.000 LOT 1 BLK 2										
52-0035-01152-000		KAUFMANN, B SEBELIUS & BRIANNE	(A)		\$40,800	\$0	\$0	\$134,400	\$0	\$175,200
	002-002-010			2025	\$40,800	\$0	\$0	\$160,700	\$0	\$201,500
	0				\$0/0.00	\$0/0.00	\$0/0.00	(\$26,300)/-16.37	\$0/0.00	(\$26,300)/-13.05
Legal Section: 00; Twp: 000; Rng: 000; Block: 2; Lot: 2; Deeded Acres: 0.000 LOT 2 BLK 2										
52-0035-01153-000		METCALFE, TRENTEN J & KENDRA L	(A)		\$40,800	\$0	\$0	\$161,500	\$0	\$202,300
	002-002-020			2025	\$40,800	\$0	\$0	\$161,500	\$0	\$202,300
	0				\$0/0.00	\$0/0.00	\$0/0.00	\$0/0.00	\$0/0.00	\$0/0.00
Legal Section: 00; Twp: 000; Rng: 000; Block: 2; Lot: 3; Deeded Acres: 0.000 LOT 3 BLK 2										

Bottineau County Assessor

Parcel List A = Appraised, B = BofR, E = State Eq., X = Exempt

Thu, April 2, 2026 3:10 PM

Page 114

Pcl No.	Route #	Name/Address	A/B/E/X	Current Year	Land Pr Yr Res Land Diff/% Diff	Com Land Pr Yr Com Land	Farm Land	Cur Dwlg Prior Year Dwlg	Cur Impr Prior Year Impr	Cur Total Pr Yr Total Ttl Diff/% Diff
Legal Section: 00; Twp: 000; Rng: 000; Block: 2; Lot: 10; Deeded Acres: 0.000 LOT 10 BLK 2										
52-0035-01161-000		SERHIENKO, COLLIN & SUSAN	(A)		\$41,900	\$0	\$0	\$175,400	\$0	\$217,300
	002-002-210			2025	\$41,900	\$0	\$0	\$175,400	\$0	\$217,300
	0				\$0/0.00	\$0/0.00	\$0/0.00	\$0/0.00	\$0/0.00	\$0/0.00
Legal Section: 00; Twp: 000; Rng: 000; Block: 2; Lot: 11; Deeded Acres: 0.000 LOT 11 BLK 2										
52-0035-01162-000		THORENSEN LIV TRUST, PEGGY	(A)		\$45,300	\$0	\$0	\$209,800	\$0	\$255,100
	002-002-200			2025	\$45,300	\$0	\$0	\$209,800	\$0	\$255,100
	0				\$0/0.00	\$0/0.00	\$0/0.00	\$0/0.00	\$0/0.00	\$0/0.00
Legal Section: 00; Twp: 000; Rng: 000; Block: 2; Lot: 12; Deeded Acres: 0.000 LOT 12 BLK 2										
52-0035-01163-000		CAROLINE, DAVID & PHYLIS MOEN	(A)		\$43,800	\$0	\$0	\$182,700	\$0	\$226,500
	002-002-190			2025	\$43,800	\$0	\$0	\$182,700	\$0	\$226,500
	0				\$0/0.00	\$0/0.00	\$0/0.00	\$0/0.00	\$0/0.00	\$0/0.00
Legal Section: 00; Twp: 000; Rng: 000; Block: 2; Lot: 13; Deeded Acres: 0.000 LOT 13 BLK 2										
52-0035-01164-000		STOKES, K PODOMINICK & NATHAN	(A)		\$40,800	\$0	\$0	\$150,100	\$0	\$190,900
	002-002-180			2025	\$40,800	\$0	\$0	\$150,100	\$0	\$190,900
	0				\$0/0.00	\$0/0.00	\$0/0.00	\$0/0.00	\$0/0.00	\$0/0.00
Legal Section: 00; Twp: 000; Rng: 000; Block: 2; Lot: 14; Deeded Acres: 0.000 LOT 14 BLK 2										
52-0035-01165-000		BECKER, KIRBY & JOANNE	(A)		\$40,800	\$0	\$0	\$171,500	\$0	\$212,300
	002-002-170			2025	\$40,800	\$0	\$0	\$171,500	\$0	\$212,300
	0				\$0/0.00	\$0/0.00	\$0/0.00	\$0/0.00	\$0/0.00	\$0/0.00
Legal Section: 00; Twp: 000; Rng: 000; Block: 2; Lot: 15; Deeded Acres: 0.000 LOT 15 BLK 2										
52-0035-01166-000		JOHNSON, WYATT	(A)		\$40,800	\$0	\$0	\$199,500	\$0	\$240,300
	002-002-160			2025	\$40,800	\$0	\$0	\$199,500	\$0	\$240,300
	0				\$0/0.00	\$0/0.00	\$0/0.00	\$0/0.00	\$0/0.00	\$0/0.00
Legal Section: 00; Twp: 000; Rng: 000; Block: 2; Lot: 16; Deeded Acres: 0.000 LOT 16 BLK 2										

Bottineau County Assessor

Parcel List A = Appraised, B = BofR, E = State Eq., X = Exempt

Thu, April 2, 2026 3:10 PM

Page 116

Pcl No.	Route #	Name/Address	A/B/E/X	Current Year	Land Pr Yr Res Land Diff/% Diff	Com Land Pr Yr Com Land	Farm Land	Cur Dwlg Prior Year Dwlg	Cur Impr Prior Year Impr	Cur Total Pr Yr Total Ttl Diff/% Diff
Legal Section: 00; Twp: 000; Rng: 000; Block: 3; Lot: 4; Deeded Acres: 0.000 LOT 4 BLK 3										
52-0035-01175-000		LAGASSE, DENNIS H & CYNTHIA R	(A)		\$39,600	\$0	\$0	\$204,600	\$0	\$244,200
	002-003-040			2025	\$39,600	\$0	\$0	\$204,600	\$0	\$244,200
	0				\$0/0.00	\$0/0.00	\$0/0.00	\$0/0.00	\$0/0.00	\$0/0.00
Legal Section: 00; Twp: 000; Rng: 000; Block: 3; Lot: 5; Deeded Acres: 0.000 LOT 5 BLK 3										
52-0035-01176-000		WILCOX, ANNA L	(A)		\$40,800	\$0	\$0	\$145,300	\$0	\$186,100
	002-003-120			2025	\$40,800	\$0	\$0	\$145,300	\$0	\$186,100
	0				\$0/0.00	\$0/0.00	\$0/0.00	\$0/0.00	\$0/0.00	\$0/0.00
Legal Section: 00; Twp: 000; Rng: 000; Block: 3; Lot: 6; Deeded Acres: 0.000 LOT 6 BLK 3										
52-0035-01177-000		WATERS, K BROWN & JUSTIN	(A)		\$40,800	\$0	\$0	\$162,800	\$0	\$203,600
	002-003-110			2025	\$40,800	\$0	\$0	\$162,800	\$0	\$203,600
	0				\$0/0.00	\$0/0.00	\$0/0.00	\$0/0.00	\$0/0.00	\$0/0.00
Legal Section: 00; Twp: 000; Rng: 000; Block: 3; Lot: 7; Deeded Acres: 0.000 LOT 7 BLK 3										
52-0035-01178-000		PARRILL, THURMAN M & KATHRYN A	(A)		\$40,800	\$0	\$0	\$235,900	\$0	\$276,700
	002-003-100			2025	\$40,800	\$0	\$0	\$233,100	\$0	\$273,900
	0				\$0/0.00	\$0/0.00	\$0/0.00	\$2,800/1.20	\$0/0.00	\$2,800/1.02
Legal Section: 00; Twp: 000; Rng: 000; Block: 3; Lot: 8; Deeded Acres: 0.000 LOT 8 BLK 3										
52-0035-01179-000		AUS, DANNY K & ROBERTA J	(A)		\$40,800	\$0	\$0	\$151,300	\$0	\$192,100
	002-003-090			2025	\$40,800	\$0	\$0	\$149,600	\$0	\$190,400
	0				\$0/0.00	\$0/0.00	\$0/0.00	\$1,700/1.14	\$0/0.00	\$1,700/0.89
Legal Section: 00; Twp: 000; Rng: 000; Block: 3; Lot: 9; Deeded Acres: 0.000 LOT 9 BLK 3										
52-0035-01180-000		LARSON, ERIC O & NICOLE S	(A)		\$40,800	\$0	\$0	\$249,700	\$0	\$290,500
	002-003-080			2025	\$40,800	\$0	\$0	\$249,700	\$0	\$290,500
	0				\$0/0.00	\$0/0.00	\$0/0.00	\$0/0.00	\$0/0.00	\$0/0.00
Legal Section: 00; Twp: 000; Rng: 000; Block: 3; Lot: 10; Deeded Acres: 0.000 LOT 10 BLK 3										

Bottineau County Assessor

Parcel List A = Appraised, B = BofR, E = State Eq., X = Exempt

Thu, April 2, 2026 3:10 PM

Page 118

Pcl No.	Route #	Name/Address	A/B/E/X	Current Year	Land Pr Yr Res Land Diff/% Diff	Com Land Pr Yr Com Land	Farm Land	Cur Dwlg Prior Year Dwlg	Cur Impr Prior Year Impr	Cur Total Pr Yr Total Ttl Diff/% Diff
Legal Section: 00; Twp: 000; Rng: 000; Block: 5; Lot: 2; Deeded Acres: 0.000 LOT 2 LESS E 7.5' & E 8' OF LOT 3 BLK 5										
52-0035-01188-000		NEUBAUER, LEONARD A & LOIS A	(A)		\$40,500	\$0	\$0	\$199,200	\$0	\$239,700
	001-003-040			2025	\$40,500	\$0	\$0	\$199,200	\$0	\$239,700
		0			\$0/0.00	\$0/0.00	\$0/0.00	\$0/0.00	\$0/0.00	\$0/0.00
Legal Section: 00; Twp: 000; Rng: 000; Block: 5; Lot: 3; Deeded Acres: 0.000 W 79.5' OF LOT 3 BLK 5										
52-0035-01189-000		HABERMAN, MICHAEL D & SUSAN K	(A)		\$44,600	\$0	\$0	\$225,700	\$0	\$270,300
	001-003-050			2025	\$44,600	\$0	\$0	\$225,700	\$0	\$270,300
		0			\$0/0.00	\$0/0.00	\$0/0.00	\$0/0.00	\$0/0.00	\$0/0.00
Legal Section: 00; Twp: 000; Rng: 000; Block: 5; Lot: 4; Deeded Acres: 0.000 LOT 4 BLK 5										
52-0035-01190-000		PARRILL, RODNEY J & ANN M	(A)		\$45,000	\$0	\$0	\$185,700	\$0	\$230,700
	001-003-060			2025	\$45,000	\$0	\$0	\$185,700	\$0	\$230,700
		0			\$0/0.00	\$0/0.00	\$0/0.00	\$0/0.00	\$0/0.00	\$0/0.00
Legal Section: 00; Twp: 000; Rng: 000; Block: 5; Lot: 5; Deeded Acres: 0.000 LOT 5 BLK 5										
52-0035-01191-000		PORTER, MICHAEL E & DONNA	(A)		\$44,500	\$0	\$0	\$166,500	\$0	\$211,000
	001-003-070			2025	\$44,500	\$0	\$0	\$181,700	\$0	\$226,200
		0			\$0/0.00	\$0/0.00	\$0/0.00	(\$15,200)/-8.37	\$0/0.00	(\$15,200)/-6.72
Legal Section: 00; Twp: 000; Rng: 000; Block: 5; Lot: 6; Deeded Acres: 0.000 LOT 6 BLK 5										
52-0035-01192-000		GLINZ, SHELLEY F	(A)		\$53,700	\$0	\$0	\$229,700	\$0	\$283,400
	001-003-080			2025	\$53,700	\$0	\$0	\$229,700	\$0	\$283,400
		0			\$0/0.00	\$0/0.00	\$0/0.00	\$0/0.00	\$0/0.00	\$0/0.00
Legal Section: 00; Twp: 000; Rng: 000; Block: 5; Lot: 7; Deeded Acres: 0.000 LOT 7 BLK 5										
52-0035-01193-000		BERGMAN ETAL, JEFFREY	(A)		\$42,400	\$0	\$0	\$194,300	\$0	\$236,700
	001-003-090			2025	\$42,400	\$0	\$0	\$194,300	\$0	\$236,700
		0			\$0/0.00	\$0/0.00	\$0/0.00	\$0/0.00	\$0/0.00	\$0/0.00
Legal Section: 00; Twp: 000; Rng: 000; Block: 5; Lot: 8; Deeded Acres: 0.000 LOT 8 BLK 5										

Bottineau County Assessor

Parcel List A = Appraised, B = BofR, E = State Eq., X = Exempt

Thu, April 2, 2026 3:10 PM

Page 120

Pcl No.	Route #	Name/Address	A/B/E/X	Current Pr Yr	Land Res Land	Com Land Pr Yr Com Land	Farm Land	Cur Dwlg Prior Year Dwlg	Cur Impr Prior Year Impr	Cur Total Pr Yr Total	Ttl Diff/% Diff
Legal Section: 00; Twp: 000; Rng: 000; Block: 5; Lot: 15; Deeded Acres: 0.000 LOT 15 BLK 5											
52-0035-01201-000		MYHR, REGINALD & DIANE	(A)	\$44,600		\$0	\$0	\$280,000	\$0	\$324,600	
	001-003-170		2025	\$44,600		\$0	\$0	\$280,000	\$0	\$324,600	
	0			\$0/0.00		\$0/0.00	\$0/0.00	\$0/0.00	\$0/0.00	\$0/0.00	
Legal Section: 00; Twp: 000; Rng: 000; Block: 5; Lot: 16; Deeded Acres: 0.000 LOT 16 BLK 5											
52-0035-01202-010		HERBEL, KIM	(A)	\$44,100		\$0	\$0	\$119,900	\$0	\$164,000	
	001-002-080		2025	\$44,100		\$0	\$0	\$119,900	\$0	\$164,000	
	0			\$0/0.00		\$0/0.00	\$0/0.00	\$0/0.00	\$0/0.00	\$0/0.00	
Legal Section: 00; Twp: 000; Rng: 000; Block: 6; Lot: 1; Deeded Acres: 0.000 E1/2 OF LOTS 1 & 2 BLK 6											
52-0035-01203-000		MEDLANG, BEAU J	(A)	\$40,800		\$0	\$0	\$157,700	\$0	\$198,500	
	001-002-070		2025	\$40,800		\$0	\$0	\$157,700	\$0	\$198,500	
	0			\$0/0.00		\$0/0.00	\$0/0.00	\$0/0.00	\$0/0.00	\$0/0.00	
Legal Section: 00; Twp: 000; Rng: 000; Block: 6; Lot: 1; Deeded Acres: 0.000 W1/2 OF LOT 1 & W1/2S1/2OF LOT 2BLK 6											
52-0035-01204-010		AALUND, RENEE C	(A)	\$63,800		\$0	\$0	\$204,900	\$0	\$268,700	
	001-002-030		2025	\$63,800		\$0	\$0	\$204,900	\$0	\$268,700	
	0			\$0/0.00		\$0/0.00	\$0/0.00	\$0/0.00	\$0/0.00	\$0/0.00	
Legal Section: 00; Twp: 000; Rng: 000; Block: 6; Lot: 2; Deeded Acres: 0.000 W1/2N1/2 LOT 2 & LOT 3 BLK 6											
52-0035-01207-000		ERICKSON, MELVIN PETE & LORI	(A)	\$44,600		\$0	\$0	\$265,500	\$0	\$310,100	
	001-002-040		2025	\$44,600		\$0	\$0	\$265,500	\$0	\$310,100	
	0			\$0/0.00		\$0/0.00	\$0/0.00	\$0/0.00	\$0/0.00	\$0/0.00	
Legal Section: 00; Twp: 000; Rng: 000; Block: 6; Lot: 4; Deeded Acres: 0.000 LOT 4 BLK 6											
52-0035-01208-000		MCGUIRE, MICHAEL & DEEANNE	(A)	\$38,500		\$0	\$0	\$268,700	\$0	\$307,200	
	001-002-050		2025	\$38,500		\$0	\$0	\$268,700	\$0	\$307,200	
	0			\$0/0.00		\$0/0.00	\$0/0.00	\$0/0.00	\$0/0.00	\$0/0.00	
Legal Section: 00; Twp: 000; Rng: 000; Block: 6; Lot: 5; Deeded Acres: 0.000 N 72' OF LOT 5 BLK 6											

Bottineau County Assessor

Parcel List A = Appraised, B = BofR, E = State Eq., X = Exempt

Thu, April 2, 2026 3:10 PM

Page 122

Pcl No.	Route #	Name/Address	A/B/E/X	Current Year	Land Pr Yr Res Land Diff/% Diff	Com Land Pr Yr Com Land	Farm Land	Cur Dwlg Prior Year Dwlg	Cur Impr Prior Year Impr	Cur Total Pr Yr Total Ttl Diff/% Diff
Legal Section: 00; Twp: 000; Rng: 000; Block: 3; Lot: 7; Deeded Acres: 0.000 LOT 7 BLK 3										
52-0037-01222-000		TAGESTAD, GRANT E & JESSICA D	(A)		\$53,000	\$0	\$0	\$157,500	\$0	\$210,500
	013-001-010			2025	\$53,000	\$0	\$0	\$157,500	\$0	\$210,500
	0				\$0/0.00	\$0/0.00	\$0/0.00	\$0/0.00	\$0/0.00	\$0/0.00
Legal Section: 00; Twp: 000; Rng: 000; Block: 3; Lot: 8; Deeded Acres: 0.000 LOT 8 BLK 3										
52-0037-01223-000		RYBCHINSKI, TRAVIS W & CODI L	(A)		\$51,500	\$0	\$0	\$270,800	\$0	\$322,300
	013-001-120			2025	\$51,500	\$0	\$0	\$270,800	\$0	\$322,300
	0				\$0/0.00	\$0/0.00	\$0/0.00	\$0/0.00	\$0/0.00	\$0/0.00
Legal Section: 00; Twp: 000; Rng: 000; Block: 4; Lot: 1; Deeded Acres: 0.000 LOT 1 BLK 4										
52-0037-01224-000		ALLARD, MERLE N & TAMERA K	(A)		\$51,500	\$0	\$0	\$284,800	\$0	\$336,300
	013-001-130			2025	\$51,500	\$0	\$0	\$284,800	\$0	\$336,300
	0				\$0/0.00	\$0/0.00	\$0/0.00	\$0/0.00	\$0/0.00	\$0/0.00
Legal Section: 00; Twp: 000; Rng: 000; Block: 4; Lot: 2; Deeded Acres: 0.000 LOT 2 BLK 4										
52-0037-01225-000		TORNO, JOSHUA H	(A)		\$51,500	\$0	\$0	\$159,000	\$0	\$210,500
	013-001-140			2025	\$51,500	\$0	\$0	\$159,000	\$0	\$210,500
	0				\$0/0.00	\$0/0.00	\$0/0.00	\$0/0.00	\$0/0.00	\$0/0.00
Legal Section: 00; Twp: 000; Rng: 000; Block: 4; Lot: 3; Deeded Acres: 0.000 LOT 3 BLK 4										
52-0037-01226-000		BROOKS, CODY & LEAH	(A)		\$51,500	\$0	\$0	\$175,900	\$0	\$227,400
	013-001-150			2025	\$51,500	\$0	\$0	\$161,400	\$0	\$212,900
	0				\$0/0.00	\$0/0.00	\$0/0.00	\$14,500/8.98	\$0/0.00	\$14,500/6.81
Legal Section: 00; Twp: 000; Rng: 000; Block: 4; Lot: 4; Deeded Acres: 0.000 LOT 4 BLK 4										
52-0037-01227-000		HEWGILL, RACHEL	(A)		\$51,500	\$0	\$0	\$194,000	\$0	\$245,500
	013-001-160			2025	\$51,500	\$0	\$0	\$194,000	\$0	\$245,500
	0				\$0/0.00	\$0/0.00	\$0/0.00	\$0/0.00	\$0/0.00	\$0/0.00
Legal Section: 00; Twp: 000; Rng: 000; Block: 4; Lot: 5; Deeded Acres: 0.000 LOT 5 BLK 4										

Bottineau County Assessor

Parcel List A = Appraised, B = BofR, E = State Eq., X = Exempt

Thu, April 2, 2026 3:10 PM

Page 123

Pcl No.	Route #	Name/Address	A/B/E/X	Current Year	Land Pr Yr Res Land	Com Land Pr Yr Com Land	Farm Land	Cur Dwlg Prior Year Dwlg	Cur Impr Prior Year Impr	Cur Total Pr Yr Total	Ttl Diff/% Diff
52-0037-01228-000		PALMER, BRIAN L & ALYSA M	(A)		\$51,500	\$0	\$0	\$212,800	\$0	\$264,300	
	013-001-170			2025	\$51,500	\$0	\$0	\$212,800	\$0	\$264,300	
	0				\$0/0.00	\$0/0.00	\$0/0.00	\$0/0.00	\$0/0.00	\$0/0.00	
Legal	Section: 00; Twp: 000; Rng: 000; Block: 4; Lot: 6; Deeded Acres: 0.000 LOT 6 BLK 4										
52-0037-01229-000		METCALFE, LOGAN L & BRITTANY K	(A)		\$51,500	\$0	\$0	\$190,700	\$0	\$242,200	
	013-001-180			2025	\$51,500	\$0	\$0	\$190,700	\$0	\$242,200	
	0				\$0/0.00	\$0/0.00	\$0/0.00	\$0/0.00	\$0/0.00	\$0/0.00	
Legal	Section: 00; Twp: 000; Rng: 000; Block: 4; Lot: 7; Deeded Acres: 0.000 LOT 7 BLK 4										
52-0037-01230-000		HENNINGS, TRAVIS J & KRISTY L	(A)		\$51,500	\$0	\$0	\$225,900	\$0	\$277,400	
	013-001-19F			2025	\$51,500	\$0	\$0	\$225,900	\$0	\$277,400	
	0				\$0/0.00	\$0/0.00	\$0/0.00	\$0/0.00	\$0/0.00	\$0/0.00	
Legal	Section: 00; Twp: 000; Rng: 000; Block: 4; Lot: 8; Deeded Acres: 0.000 LOT 8 BLK 4										
52-0038-01232-000		MOSS, TYREL & CALEB CRAPEAU	(A)		\$13,400	\$0	\$0	\$48,600	\$0	\$62,000	
	101-053-130			2025	\$13,400	\$0	\$0	\$48,600	\$0	\$62,000	
	0				\$0/0.00	\$0/0.00	\$0/0.00	\$0/0.00	\$0/0.00	\$0/0.00	
Legal	Section: 00; Twp: 000; Rng: 000; Block: 2; Lot: 2; Deeded Acres: 0.000 LOT 2 BLK 2										
52-0038-01234-000		GETZLAFF, RYAN & ALLISON	(A)		\$31,000	\$0	\$0	\$282,600	\$0	\$313,600	
	013-001-090			2025	\$31,000	\$0	\$0	\$282,600	\$0	\$313,600	
	0				\$0/0.00	\$0/0.00	\$0/0.00	\$0/0.00	\$0/0.00	\$0/0.00	
Legal	Section: 00; Twp: 000; Rng: 000; Block: ; Lot: 4; Deeded Acres: 0.000 LOT 4 LESS PTS DEEDED, LOT 6										
52-0038-01235-010		OLSON, CHRIS & KELLY A	(A)		\$52,000	\$0	\$0	\$189,600	\$0	\$241,600	
	013-001-100			2025	\$52,000	\$0	\$0	\$189,600	\$0	\$241,600	
	0				\$0/0.00	\$0/0.00	\$0/0.00	\$0/0.00	\$0/0.00	\$0/0.00	
Legal	Section: 00; Twp: 000; Rng: 000; Block: ; Lot: 4; Deeded Acres: 0.000 W 100' OF E 200' OF S 25' OF LOT 4 & W1/2 LOT 5										
52-0038-01237-010		LONGIE, CODY D	(A)		\$52,000	\$0	\$0	\$141,100	\$0	\$193,100	
	013-001-110			2025	\$52,000	\$0	\$0	\$169,000	\$0	\$221,000	
	0				\$0/0.00	\$0/0.00	\$0/0.00	(\$27,900)/-16.51	\$0/0.00	(\$27,900)/-12.62	

Bottineau County Assessor

Parcel List A = Appraised, B = BofR, E = State Eq., X = Exempt

Thu, April 2, 2026 3:10 PM

Page 124

Pcl No.	Route #	Name/Address	A/B/E/X	Current Pr Yr Res	Land Land	Com Land Pr Yr Com Land	Farm Land	Cur Dwlg Prior Year Dwlg	Cur Impr Prior Year Impr	Cur Total Pr Yr Total	Ttl Diff/% Diff
Legal Section: 00; Twp: 000; Rng: 000; Block: ; Lot: 4; Deeded Acres: 0.000 E 100' OF S 25' OF LOT 4 & E1/2 LOT 5											
52-0041-01248-000		DERR, ZACH & MIKAYLA	(A)	\$52,000		\$0	\$0	\$217,100	\$0	\$269,100	
	003-003-030		2025	\$23,400		\$0	\$0	\$217,100	\$0	\$240,500	
	0			\$28,600/122.22		\$0/0.00	\$0/0.00	\$0/0.00	\$0/0.00	\$28,600/11.89	
Legal Section: 00; Twp: 000; Rng: 000; Block: ; Lot: C; Deeded Acres: 0.000 150X100' OF LOT C											
52-0041-01249-000		HAMLIN, PETER	(A)	\$52,000		\$0	\$0	\$214,000	\$0	\$266,000	
	003-003-020		2025	\$23,400		\$0	\$0	\$214,000	\$0	\$237,400	
	0			\$28,600/122.22		\$0/0.00	\$0/0.00	\$0/0.00	\$0/0.00	\$28,600/12.05	
Legal Section: 00; Twp: 000; Rng: 000; Block: ; Lot: C; Deeded Acres: 0.000 150X100' OF LOT C											
52-0041-01250-000		HANDELAND, KATHRYN	(A)	\$56,400		\$0	\$0	\$249,600	\$0	\$306,000	
	003-003-01A		2025	\$25,400		\$0	\$0	\$249,600	\$0	\$275,000	
	0			\$31,000/122.05		\$0/0.00	\$0/0.00	\$0/0.00	\$0/0.00	\$31,000/11.27	
Legal Section: 00; Twp: 000; Rng: 000; Block: ; Lot: C; Deeded Acres: 0.000 A TRIANGULAR TRACT 200'N&S & 110'E&W OF LOT C LESS 151 SQ FT AKA PARCEL 10-1											
52-0043-01258-000		WILLIAMS, KATHERINE	(A)	\$33,500		\$0	\$0	\$240,700	\$0	\$274,200	
	001-003-24F		2025	\$33,500		\$0	\$0	\$240,700	\$0	\$274,200	
	0			\$0/0.00		\$0/0.00	\$0/0.00	\$0/0.00	\$0/0.00	\$0/0.00	
Legal Section: 00; Twp: 000; Rng: 000; Block: 1; Lot: 1; Deeded Acres: 0.000 LOT 1 LESS S 33'8" BLK 1											
52-0043-01258-050		GESSNER, AVONNE	(A)	\$37,200		\$0	\$0	\$191,700	\$0	\$228,900	
	001-003-230		2025	\$37,200		\$0	\$0	\$191,700	\$0	\$228,900	
	0			\$0/0.00		\$0/0.00	\$0/0.00	\$0/0.00	\$0/0.00	\$0/0.00	
Legal Section: 00; Twp: 000; Rng: 000; Block: 1; Lot: 2; Deeded Acres: 0.000 S 33'8" OF LOT 1 & N 40' OF LOT 2 BLK 1											
52-0043-01260-000		BLOMS LIV TR, JOSEPH M & PAT C	(A)	\$52,800		\$0	\$0	\$196,600	\$0	\$249,400	
	001-003-220		2025	\$52,800		\$0	\$0	\$196,600	\$0	\$249,400	
	0			\$0/0.00		\$0/0.00	\$0/0.00	\$0/0.00	\$0/0.00	\$0/0.00	
Legal Section: 00; Twp: 000; Rng: 000; Block: 1; Lot: 2; Deeded Acres: 0.000 LOT 2 LESS N 40' & LOT 3 LESS S 20' BLK 1											

Bottineau County Assessor

Parcel List A = Appraised, B = BofR, E = State Eq., X = Exempt

Thu, April 2, 2026 3:10 PM

Page 126

Pcl No.	Route #	Name/Address	A/B/E/X	Current Year	Land Pr Yr Res Land Diff/% Diff	Com Land Pr Yr Com Land	Farm Land	Cur Dwlg Prior Year Dwlg	Cur Impr Prior Year Impr	Cur Total Pr Yr Total Ttl Diff/% Diff
Legal Section: 00; Twp: 000; Rng: 000; Block: 3; Lot: 3; Deeded Acres: 0.000 LOT 3 BLK 3										
52-0043-01268-000		SWISS, CHARLES	(A)		\$48,700	\$0	\$0	\$266,500	\$0	\$315,200
	001-001-040			2025	\$48,700	\$0	\$0	\$266,500	\$0	\$315,200
	0				\$0/0.00	\$0/0.00	\$0/0.00	\$0/0.00	\$0/0.00	\$0/0.00
Legal Section: 00; Twp: 000; Rng: 000; Block: 3; Lot: 4; Deeded Acres: 0.000 LOT 4 BLK 3										
52-0043-01269-000		JOHNSON, STEVEN L & JESSICA B	(A)		\$62,100	\$0	\$0	\$438,800	\$0	\$500,900
	001-001-050			2025	\$62,100	\$0	\$0	\$438,800	\$0	\$500,900
	0				\$0/0.00	\$0/0.00	\$0/0.00	\$0/0.00	\$0/0.00	\$0/0.00
Legal Section: 00; Twp: 000; Rng: 000; Block: 3; Lot: 5; Deeded Acres: 0.000 LOT 5 & N1/2 LOT 6 BLK 3										
52-0043-01270-000		SERHIENKO, SETH P & HALLE K	(A)		\$62,100	\$0	\$0	\$218,100	\$0	\$280,200
	001-001-060			2025	\$62,100	\$0	\$0	\$218,100	\$0	\$280,200
	0				\$0/0.00	\$0/0.00	\$0/0.00	\$0/0.00	\$0/0.00	\$0/0.00
Legal Section: 00; Twp: 000; Rng: 000; Block: 3; Lot: 6; Deeded Acres: 0.000 S1/2 LOT 6 & LOT 7 BLK 3										
52-0043-01272-010		FETT, DANIEL L & AMANDA J	(A)		\$66,700	\$0	\$0	\$287,600	\$0	\$354,300
	001-001-070			2025	\$66,700	\$0	\$0	\$287,600	\$0	\$354,300
	0				\$0/0.00	\$0/0.00	\$0/0.00	\$0/0.00	\$0/0.00	\$0/0.00
Legal Section: 00; Twp: 000; Rng: 000; Block: 3; Lot: 8; Deeded Acres: 0.000 LOT 8 & LOT 9 LESS S 85' BLK 3										
52-0043-01274-000		KITTLESON, JENNIFER J	(A)		\$21,500	\$0	\$0	\$147,900	\$0	\$169,400
	001-001-090			2025	\$21,500	\$0	\$0	\$147,900	\$0	\$169,400
	0				\$0/0.00	\$0/0.00	\$0/0.00	\$0/0.00	\$0/0.00	\$0/0.00
Legal Section: 00; Twp: 000; Rng: 000; Block: 3; Lot: 9; Deeded Acres: 0.000 S 42 1/2' OF S 85' OF LOT 9 BLK 3										
52-0043-01275-000		CARROLL, JACOB & STEPHANIE	(A)		\$21,500	\$0	\$0	\$148,500	\$0	\$170,000
	001-001-080			2025	\$21,500	\$0	\$0	\$152,200	\$0	\$173,700
	0				\$0/0.00	\$0/0.00	\$0/0.00	(\$3,700)/-2.43	\$0/0.00	(\$3,700)/-2.13
Legal Section: 00; Twp: 000; Rng: 000; Block: 3; Lot: 9; Deeded Acres: 0.000 N 42 1/2' OF S 85' OF LOT 9 BLK 3										

Bottineau County Assessor

Parcel List A = Appraised, B = BofR, E = State Eq., X = Exempt

Thu, April 2, 2026 3:10 PM

Page 128

Pcl No.	Route #	Name/Address	A/B/E/X	Current Year	Land Pr Yr Res Diff/% Diff	Com Land Pr Yr Com Land	Farm Land	Cur Dwlg Prior Year Dwlg	Cur Impr Prior Year Impr	Cur Total Pr Yr Total Ttl Diff/% Diff
Legal Section: 00; Twp: 000; Rng: 000; Block: 2; Lot: 7; Deeded Acres: 0.000 LOT 7 BLK 2										
52-0044-01293-000		TAM, SUSAN Y	(A)		\$25,200	\$0	\$0	\$149,800	\$0	\$175,000
	001-002-110			2025	\$25,200	\$0	\$0	\$149,800	\$0	\$175,000
	0				\$0/0.00	\$0/0.00	\$0/0.00	\$0/0.00	\$0/0.00	\$0/0.00
Legal Section: 00; Twp: 000; Rng: 000; Block: 2; Lot: 8; Deeded Acres: 0.000 LOT 8 BLK 2										
52-0046-01311-030		OTOOLE, RICHARD W & HELEN EILEEN	(A)		\$6,500	\$0	\$0	\$0	\$0	\$6,500
	000-000-000			2025	\$0	\$0	\$0	\$0	\$0	\$0
					\$6,500/100.00	\$0/0.00	\$0/0.00	\$0/0.00	\$0/0.00	\$6,500/100.00
Legal Section: 30; Twp: 162; Rng: 75; Block: ; Lot: ; Deeded Acres: 0.000 LOT C OF OUTLOT 31 OF GOV'T LOT 1 30 162 75										
52-0046-01312-000		OTOOLE, RICHARD W & HELEN EILEEN	(A)		\$53,600	\$0	\$0	\$175,100	\$0	\$228,700
	004-008-060			2025	\$24,100	\$0	\$0	\$175,100	\$0	\$199,200
	0				\$29,500/122.41	\$0/0.00	\$0/0.00	\$0/0.00	\$0/0.00	\$29,500/14.81
Legal Section: 30; Twp: 162; Rng: 075; Block: ; Lot: 1; Deeded Acres: 0.000 OL 11 OF GOV'T LOT 1 30 162 75										
52-0046-01313-000		RUDE, GARRETT L	(A)		\$51,100	\$0	\$0	\$96,200	\$0	\$147,300
	004-008-07F			2025	\$19,500	\$0	\$0	\$96,200	\$0	\$115,700
	0				\$31,600/162.05	\$0/0.00	\$0/0.00	\$0/0.00	\$0/0.00	\$31,600/27.31
Legal Section: 30; Twp: 162; Rng: 075; Block: ; Lot: 1; Deeded Acres: 0.000 OUTLOT 23 & LOT B OF OUTLOT 31 ALL OF GOV'T LOT 1 30 162 75										
52-0046-01316-000		SKO, LLC	(A)		\$39,900	\$0	\$0	\$144,100	\$0	\$184,000
	004-002-140			2025	\$39,900	\$0	\$0	\$149,100	\$0	\$189,000
	0				\$0/0.00	\$0/0.00	\$0/0.00	(\$5,000)/-3.35	\$0/0.00	(\$5,000)/-2.65
Legal Section: 30; Twp: 162; Rng: 075; Block: ; Lot: ; Deeded Acres: 0.000 OUTLOTS 28 & 30 NE1/4SW1/4 30 162 75										
52-0046-01317-000		LAUCKNER, TERRY D & JENNIFER L	(A)		\$39,100	\$0	\$0	\$153,700	\$0	\$192,800
	004-002-15F			2025	\$17,600	\$0	\$0	\$153,700	\$0	\$171,300
	0				\$21,500/122.16	\$0/0.00	\$0/0.00	\$0/0.00	\$0/0.00	\$21,500/12.55
Legal Section: 30; Twp: 162; Rng: 075; Block: ; Lot: ; Deeded Acres: 0.000 OUTLOT 21 OF NE1/4SW1/4 30 162 75										

Bottineau County Assessor

Parcel List A = Appraised, B = BofR, E = State Eq., X = Exempt

Thu, April 2, 2026 3:10 PM

Page 129

Pcl No.	Route #	Name/Address	A/B/E/X	Current Year	Land Pr Yr Res Land Diff/% Diff	Com Land Pr Yr Com Land	Farm Land	Cur Dwlg Prior Year Dwlg	Cur Impr Prior Year Impr	Cur Total Pr Yr Total Ttl Diff/% Diff
52-0046-01318-050		BORKOWSKI, JAMES P & MARGARET	(A)		\$36,100	\$0	\$0	\$291,700	\$0	\$327,800
	003-003-010			2025	\$36,100	\$0	\$0	\$291,700	\$0	\$327,800
	0				\$0/0.00	\$0/0.00	\$0/0.00	\$0/0.00	\$0/0.00	\$0/0.00
Legal	Section: 30; Twp: 162; Rng: 075; Block: ; Lot: 40; Deeded Acres: 0.000 OUTLOT 16 OF LOT 40 & 1A OF E1/2SW1/4 30 162 75									
52-0046-01326-025		POSPISHIL, CHARLES F	(A)		\$5,700	\$0	\$0	\$15,600	\$0	\$21,300
	000-000-000			2025	\$5,700	\$0	\$0	\$15,600	\$0	\$21,300
	0				\$0/0.00	\$0/0.00	\$0/0.00	\$0/0.00	\$0/0.00	\$0/0.00
Legal	Section: 31; Twp: 162; Rng: 075; Block: ; Lot: ; Deeded Acres: 0.000 LOT A OF OUTLOT 15 OF THE NW1/4 31 162 75									
52-0046-01332-000		CHAPMAN, CHAD & ANGELA	(A)		\$21,500	\$0	\$0	\$16,800	\$0	\$38,300
	013-001-08A			2025	\$9,700	\$0	\$0	\$16,800	\$0	\$26,500
	0				\$11,800/121.65	\$0/0.00	\$0/0.00	\$0/0.00	\$0/0.00	\$11,800/44.53
Legal	Section: 36; Twp: 162; Rng: 076; Block: ; Lot: 9; Deeded Acres: 0.000 LOT A OF OUTLOT 9 OF NE1/4NE1/4 36 162 76									
52-0046-01333-000		ARNASON ETAL, CHRIS	(A)		\$42,600	\$0	\$0	\$184,800	\$0	\$227,400
	013-001-08D			2025	\$19,200	\$0	\$0	\$184,800	\$0	\$204,000
	0				\$23,400/121.88	\$0/0.00	\$0/0.00	\$0/0.00	\$0/0.00	\$23,400/11.47
Legal	Section: 36; Twp: 162; Rng: 076; Block: ; Lot: ; Deeded Acres: 0.000 OUTLOT 29 OF NE1/4NE1/3 LESS LOTS A, C & D 36 162 76									
52-0046-01333-025		HAUGE, JOHN B & TERRI L	(A)		\$44,600	\$0	\$0	\$246,200	\$0	\$290,800
	013-001-08D			2025	\$4,900	\$0	\$0	\$265,500	\$0	\$270,400
	0				\$39,700/810.20	\$0/0.00	\$0/0.00	(\$19,300)/-7.27	\$0/0.00	\$20,400/7.54
Legal	Section: 36; Twp: 162; Rng: 076; Block: ; Lot: ; Deeded Acres: 0.230 LOT D OF OUTLOT 29 OF THE NE1/4NE1/4 36 162 76									
52-0046-01340-000		CHAPMAN, CHAD & ANGELA	(A)		\$39,000	\$0	\$0	\$144,800	\$0	\$183,800
	013-001-08B			2025	\$17,600	\$0	\$0	\$144,800	\$0	\$162,400
	0				\$21,400/121.59	\$0/0.00	\$0/0.00	\$0/0.00	\$0/0.00	\$21,400/13.18
Legal	Section: 36; Twp: 162; Rng: 076; Block: ; Lot: ; Deeded Acres: 0.000 OUTLOT 40 OF E1/2NE1/4 36 162 76									
52-0046-01341-000		LACROIX, MARK & AMANDA	(A)		\$33,900	\$0	\$0	\$72,500	\$0	\$106,400
	013-001-08C			2025	\$15,300	\$0	\$0	\$72,500	\$0	\$87,800
	0				\$18,600/121.57	\$0/0.00	\$0/0.00	\$0/0.00	\$0/0.00	\$18,600/21.18

Bottineau County Assessor

Parcel List A = Appraised, B = BofR, E = State Eq., X = Exempt

Thu, April 2, 2026 3:10 PM

Page 130

Pcl No.	Route #	Name/Address	A/B/E/X	Current Year	Land Pr Yr Res	Com Land Pr Yr Com Land	Farm Land	Cur Dwlg Prior Year Dwlg	Cur Impr Prior Year Impr	Cur Total Pr Yr Total Ttl Diff/% Diff
Legal Section: 36; Twp: 162; Rng: 076; Block: ; Lot: 22; Deeded Acres: 0.000 OUTLOT 22 OF E1/2NE1/4 36 162 76										
52-0046-01344-000		MOE, TERENCE A & DIANE	(A)		\$8,400	\$0	\$0	\$42,700	\$0	\$51,100
	012-005-320			2025	\$8,400	\$0	\$0	\$42,700	\$0	\$51,100
	0				\$0/0.00	\$0/0.00	\$0/0.00	\$0/0.00	\$0/0.00	\$0/0.00
Legal Section: 36; Twp: 162; Rng: 076; Block: ; Lot: 6; Deeded Acres: 0.000 OUTLOT 6 OF NE1/4 36 162 76										
52-0051-01369-000		LYNNES, J DAVID	(A)		\$31,100	\$0	\$0	\$235,200	\$0	\$266,300
	001-001-09A			2025	\$31,100	\$0	\$0	\$235,200	\$0	\$266,300
	0				\$0/0.00	\$0/0.00	\$0/0.00	\$0/0.00	\$0/0.00	\$0/0.00
Legal Section: 00; Twp: 000; Rng: 000; Block: ; Lot: 1; Deeded Acres: 0.000 N 56.93' OF LOT 1										
52-0051-01369-050		NEHRING, KENT & COLLEEN	(A)		\$13,500	\$0	\$0	\$219,100	\$0	\$232,600
	001-001-09B			2025	\$13,500	\$0	\$0	\$219,100	\$0	\$232,600
	0				\$0/0.00	\$0/0.00	\$0/0.00	\$0/0.00	\$0/0.00	\$0/0.00
Legal Section: 00; Twp: 000; Rng: 000; Block: ; Lot: ; Deeded Acres: 0.000 S 55' OF LOT 1										
52-0051-01370-000		PRITCHARD, WILLIAM C & DIANE	(A)		\$30,000	\$0	\$0	\$235,800	\$0	\$265,800
	001-001-100			2025	\$30,000	\$0	\$0	\$235,800	\$0	\$265,800
	0				\$0/0.00	\$0/0.00	\$0/0.00	\$0/0.00	\$0/0.00	\$0/0.00
Legal Section: 00; Twp: 000; Rng: 000; Block: ; Lot: 2; Deeded Acres: 0.000 N 55' OF LOT 2										
52-0051-01370-050		KOFOID, DENISE CORBO & OLIVER	(A)		\$30,000	\$0	\$0	\$241,700	\$0	\$271,700
	001-001-09C			2025	\$30,000	\$0	\$0	\$241,700	\$0	\$271,700
	0				\$0/0.00	\$0/0.00	\$0/0.00	\$0/0.00	\$0/0.00	\$0/0.00
Legal Section: 00; Twp: 000; Rng: 000; Block: ; Lot: 2; Deeded Acres: 0.000 LOT 2 LESS N 55'										
52-0051-01371-000		HENRY, SANDRA HENRY TR & RYAN	(A)		\$30,000	\$0	\$0	\$186,900	\$0	\$216,900
	001-001-09D			2025	\$30,000	\$0	\$0	\$186,900	\$0	\$216,900
	0				\$0/0.00	\$0/0.00	\$0/0.00	\$0/0.00	\$0/0.00	\$0/0.00
Legal Section: 00; Twp: 000; Rng: 000; Block: ; Lot: 3; Deeded Acres: 0.000 N 55' OF LOT 3										

Bottineau County Assessor

Parcel List A = Appraised, B = BofR, E = State Eq., X = Exempt

Thu, April 2, 2026 3:10 PM

Page 132

Pcl No.	Route #	Name/Address	A/B/E/X	Current Year	Land Pr Yr Res Land Diff/% Diff	Com Land Pr Yr Com Land	Farm Land	Cur Dwlg Prior Year Dwlg	Cur Impr Prior Year Impr	Cur Total Pr Yr Total Ttl Diff/% Diff
Legal Section: 25; Twp: 162; Rng: 076; Block: ; Lot: 2; Deeded Acres: 0.000 LOT 2										
52-0054-01384-000		ROMSOS, LYNDON & VIRGINIA	(A)		\$37,500	\$0	\$0	\$244,700	\$0	\$282,200
	011-002-160			2025	\$37,500	\$0	\$0	\$244,700	\$0	\$282,200
	0				\$0/0.00	\$0/0.00	\$0/0.00	\$0/0.00	\$0/0.00	\$0/0.00
Legal Section: 25; Twp: 162; Rng: 076; Block: ; Lot: 3; Deeded Acres: 0.000 LOT 3										
52-0054-01385-000		CASAVANT, MICHAEL D & JENNIFER	(A)		\$37,500	\$0	\$0	\$223,900	\$0	\$261,400
	011-002-150			2025	\$37,500	\$0	\$0	\$299,400	\$0	\$336,900
	0				\$0/0.00	\$0/0.00	\$0/0.00	(\$75,500)/-25.22	\$0/0.00	(\$75,500)/-22.41
Legal Section: 25; Twp: 162; Rng: 076; Block: ; Lot: 4; Deeded Acres: 0.000 LOT 4										
52-0054-01386-000		FLAHERTY, PATRICK J & KEILAH J	(A)		\$34,800	\$0	\$0	\$232,200	\$0	\$267,000
	011-002-140			2025	\$34,800	\$0	\$0	\$232,200	\$0	\$267,000
	0				\$0/0.00	\$0/0.00	\$0/0.00	\$0/0.00	\$0/0.00	\$0/0.00
Legal Section: 25; Twp: 162; Rng: 076; Block: ; Lot: 5; Deeded Acres: 0.000 LOT 5										
52-0054-01387-000		FORTIER, AMIE & PAUL	(A)		\$57,800	\$0	\$0	\$363,700	\$0	\$421,500
	011-002-130			2025	\$57,800	\$0	\$0	\$363,700	\$0	\$421,500
	0				\$0/0.00	\$0/0.00	\$0/0.00	\$0/0.00	\$0/0.00	\$0/0.00
Legal Section: 25; Twp: 162; Rng: 076; Block: ; Lot: 6; Deeded Acres: 0.000 LOTS 6 & 7										
52-0054-01390-000		LAFROMBOISE, CHRIS & SARA	(A)		\$37,500	\$0	\$0	\$251,900	\$0	\$289,400
	011-002-100			2025	\$37,500	\$0	\$0	\$251,900	\$0	\$289,400
	0				\$0/0.00	\$0/0.00	\$0/0.00	\$0/0.00	\$0/0.00	\$0/0.00
Legal Section: 25; Twp: 162; Rng: 076; Block: ; Lot: 9; Deeded Acres: 0.000 LOT 9										
52-0054-01392-000		COLLEGE, GAIL A	(A)		\$68,800	\$0	\$0	\$264,400	\$0	\$333,200
	011-002-080			2025	\$68,800	\$0	\$0	\$26,400	\$0	\$95,200
	0				\$0/0.00	\$0/0.00	\$0/0.00	\$238,000/901.52	\$0/0.00	\$238,000/250.00
Legal Section: 25; Twp: 162; Rng: 076; Block: ; Lot: 11; Deeded Acres: 0.000 LOTS 11 AND 12										

Bottineau County Assessor

Parcel List A = Appraised, B = BofR, E = State Eq., X = Exempt

Thu, April 2, 2026 3:10 PM

Page 134

Pcl No.	Route #	Name/Address	A/B/E/X	Current Year	Land Pr Yr Res Land Diff/% Diff	Com Land Pr Yr Com Land	Farm Land	Cur Dwlg Prior Year Dwlg	Cur Impr Prior Year Impr	Cur Total Pr Yr Total Ttl Diff/% Diff
Legal Section: 25; Twp: 162; Rng: 076; Block: ; Lot: 20; Deeded Acres: 0.000 PARCEL B OF LOT 20										
52-0054-01401-100		VINJE, ROBERT	(A)		\$24,600	\$0	\$0	\$185,100	\$0	\$209,700
	000-000-000			2025	\$24,600	\$0	\$0	\$185,100	\$0	\$209,700
	0				\$0/0.00	\$0/0.00	\$0/0.00	\$0/0.00	\$0/0.00	\$0/0.00
Legal Section: 25; Twp: 162; Rng: 076; Block: ; Lot: 20; Deeded Acres: 0.000 PARCEL C OF LOT 20										
52-0054-01402-000		FOSS, CECIL WAYNE	(A)		\$24,600	\$0	\$0	\$182,400	\$0	\$207,000
	011-002-280			2025	\$24,600	\$0	\$0	\$182,400	\$0	\$207,000
	0				\$0/0.00	\$0/0.00	\$0/0.00	\$0/0.00	\$0/0.00	\$0/0.00
Legal Section: 25; Twp: 162; Rng: 076; Block: ; Lot: 21; Deeded Acres: 0.000 LOT 1 OF PARCEL A OF LOT 21										
52-0054-01402-025		PEDIE, ROBERT & ASHLEY	(A)		\$13,500	\$0	\$0	\$156,400	\$0	\$169,900
	011-002-280			2025	\$13,500	\$0	\$0	\$156,400	\$0	\$169,900
	0				\$0/0.00	\$0/0.00	\$0/0.00	\$0/0.00	\$0/0.00	\$0/0.00
Legal Section: 00; Twp: 000; Rng: 000; Block: ; Lot: 2; Deeded Acres: 0.000 LOT 2 OF PARCEL A OF LOT 21										
52-0054-01402-050		WALKER, KAITLIN	(A)		\$25,700	\$0	\$0	\$182,400	\$0	\$208,100
	000-000-000			2025	\$25,700	\$0	\$0	\$182,400	\$0	\$208,100
	0				\$0/0.00	\$0/0.00	\$0/0.00	\$0/0.00	\$0/0.00	\$0/0.00
Legal Section: 25; Twp: 162; Rng: 076; Block: ; Lot: 21; Deeded Acres: 0.000 PARCEL B OF LOT 21										
52-0056-01412-000		NELSON, JILL	(A)		\$58,500	\$0	\$0	\$215,400	\$0	\$273,900
	001-001-091			2025	\$58,500	\$0	\$0	\$215,400	\$0	\$273,900
	0				\$0/0.00	\$0/0.00	\$0/0.00	\$0/0.00	\$0/0.00	\$0/0.00
Legal Section: 30; Twp: 162; Rng: 075; Block: ; Lot: 1; Deeded Acres: 0.000 LOT 1										
52-0056-01414-000		ALBERTSON, CHRIS R & KELLY J	(A)		\$58,500	\$0	\$0	\$367,600	\$0	\$426,100
	001-001-09H			2025	\$58,500	\$0	\$0	\$367,600	\$0	\$426,100
	0				\$0/0.00	\$0/0.00	\$0/0.00	\$0/0.00	\$0/0.00	\$0/0.00
Legal Section: 30; Twp: 162; Rng: 075; Block: ; Lot: 3; Deeded Acres: 0.000 LOT 3										

Bottineau County Assessor

Parcel List A = Appraised, B = BofR, E = State Eq., X = Exempt

Thu, April 2, 2026 3:10 PM

Page 135

Pcl No.	Route #	Name/Address	A/B/E/X	Current	Land	Com Land	Farm Land	Cur Dwlg	Cur Impr	Cur Total
			Year	Pr Yr Res	Land	Pr Yr Com Land		Prior Year Dwlg	Prior Year Impr	Pr Yr Total
				Diff/% Diff						Ttl Diff/% Diff
52-0060-01432-000		LUND, XIAOXIAO	(A)	\$25,700		\$0	\$0	\$255,900	\$0	\$281,600
	000-000-000		2025	\$25,700		\$0	\$0	\$255,900	\$0	\$281,600
	0			\$0/0.00		\$0/0.00	\$0/0.00	\$0/0.00	\$0/0.00	\$0/0.00
Legal	Section: 00; Twp: 000; Rng: 000; Block: ; Lot: 8; Deeded Acres: 0.000									
	LOT 8									

Report Total (872 Records)	Current Value	\$30,695,300	\$27,000	\$0	\$108,753,000	\$0	\$139,475,300
	2025 Prior Year Value	\$18,177,300	\$24,200	\$0	\$108,672,400	\$90,500	\$126,964,400
	Value Diff/% Diff	\$12,518,000/68.87	\$2,800/11.57	\$0/0.00	\$80,600/0.07	(\$90,500)/-100.00	\$12,510,900/9.85

Bottineau County Assessor

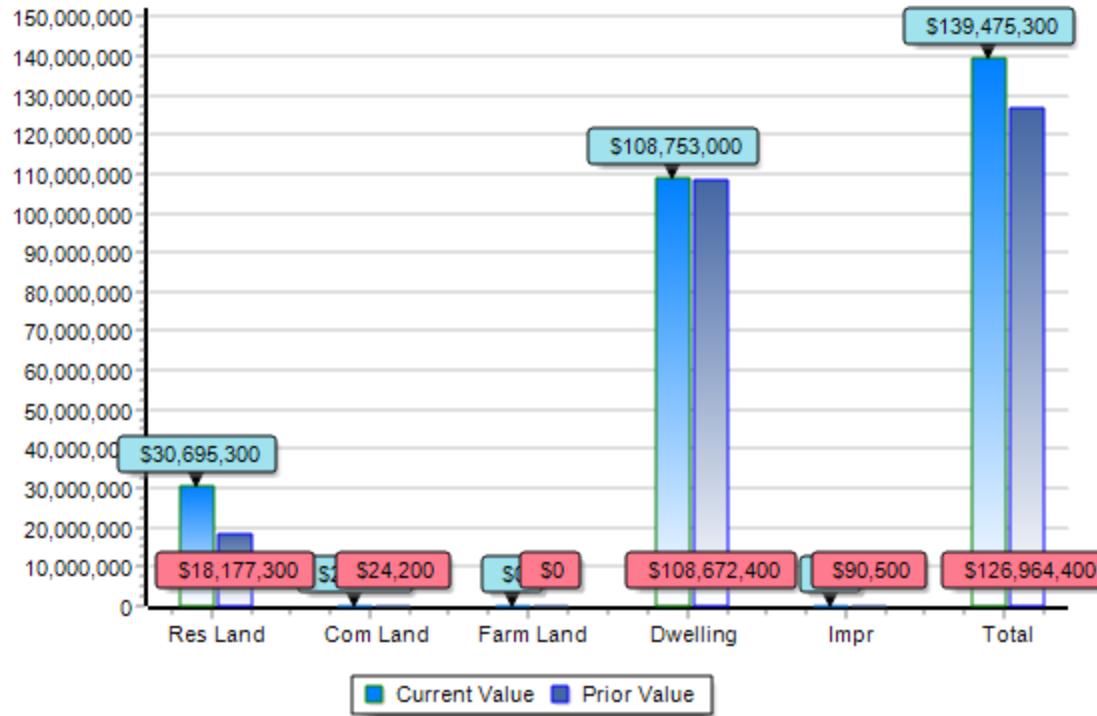
Parcel List

A = Appraised, B = BofR, E = State Eq., X = Exempt

Thu, April 2, 2026 3:10 PM

Page

136



Report Total (872 Records)

	Current Value	Prior Year Value	Value Diff/% Diff
Lnd	\$30,695,300	\$18,177,300	\$12,518,000/68.87
C Lnd	\$27,000	\$24,200	\$2,800/11.57
F Lnd	\$0	\$0	\$0/0.00
Dwlg	\$108,753,000	\$108,672,400	\$80,600/0.07
Impr	\$0	\$90,500	(\$90,500)/-100.00
Total	\$139,475,300	\$126,964,400	\$12,510,900/9.85

Bottineau County Assessor

Parcel List A = Appraised, B = BofR, E = State Eq., X = Exempt

Thu, April 2, 2026 3:08 PM

Page 1

Pcl No.	Route #	Name/Address	A/B/E/X	Current	Land	Com Land	Farm Land	Cur Dwlg	Cur Impr	Cur Total
BOTTINEAU CITY COMMERCIAL			Year	Pr Yr Res	Pr Yr Land	Pr Yr Com Land		Prior Year Dwlg	Prior Year Impr	Pr Yr Total
				Diff/% Diff						Ttl Diff/% Diff
52-0000-00129-000		HAMNES, SETH	(A)		\$0	\$6,100	\$0	\$0	\$0	\$6,100
	005-005-02A		2025		\$0	\$6,100	\$0	\$0	\$0	\$6,100
	0				\$0/0.00	\$0/0.00	\$0/0.00	\$0/0.00	\$0/0.00	\$0/0.00
Legal	Section: 00; Twp: 000; Rng: 000; Block: 5; Lot: 23-24; Deeded Acres: 0.000 W1/2 LOTS 23-24 BLK 5									
52-0000-00132-000		LITTLE RASCALS CHILDCARE LLC	(A)		\$0	\$9,900	\$0	\$0	\$179,700	\$189,600
	006-001-04A		2025		\$0	\$9,900	\$0	\$0	\$170,800	\$180,700
	0				\$0/0.00	\$0/0.00	\$0/0.00	\$0/0.00	\$8,900/5.21	\$8,900/4.93
Legal	Section: 00; Twp: 000; Rng: 000; Block: 6; Lot: 13-14; Deeded Acres: 0.000 LOTS 13-14 BLK 6									
52-0000-00133-000		LITTLE RASCALS CHILDCARE LLC	(A)		\$25,500	\$0	\$0	\$0	\$0	\$25,500
	006-001-040		2025		\$25,500	\$0	\$0	\$0	\$0	\$25,500
	0				\$0/0.00	\$0/0.00	\$0/0.00	\$0/0.00	\$0/0.00	\$0/0.00
Legal	Section: 00; Twp: 000; Rng: 000; Block: 6; Lot: 15-16; Deeded Acres: 0.000 LOTS 15-16 BLK 6									
52-0000-00134-000		WALSH, FRANCIS R & DEBRA	(A)		\$0	\$8,000	\$0	\$0	\$0	\$8,000
	006-001-03A		2025		\$0	\$8,000	\$0	\$0	\$0	\$8,000
	0				\$0/0.00	\$0/0.00	\$0/0.00	\$0/0.00	\$0/0.00	\$0/0.00
Legal	Section: 00; Twp: 000; Rng: 000; Block: 6; Lot: 15-16; Deeded Acres: 0.000 LOTS 17-18 BLK 6									
52-0000-00136-000		WALSH, FRANCIS R & DEBRA	(A)		\$0	\$8,000	\$0	\$0	\$0	\$8,000
	006-001-030		2025		\$0	\$8,000	\$0	\$0	\$0	\$8,000
	0				\$0/0.00	\$0/0.00	\$0/0.00	\$0/0.00	\$0/0.00	\$0/0.00
Legal	Section: 00; Twp: 000; Rng: 000; Block: 6; Lot: 19-20; Deeded Acres: 0.000 LOTS 19-20 BLK 6									
52-0000-00139-000		HERBEL, KIM	(A)		\$0	\$5,700	\$0	\$0	\$57,800	\$63,500
	101-051-040		2025		\$0	\$5,700	\$0	\$0	\$54,900	\$60,600
	0				\$0/0.00	\$0/0.00	\$0/0.00	\$0/0.00	\$2,900/5.28	\$2,900/4.79
Legal	Section: 00; Twp: 000; Rng: 000; Block: 7; Lot: 1-2; Deeded Acres: 0.000 LOTS 1-2 & N 23' OF LOT 3 BLK 7									
52-0000-00140-000		NOSTDAHL ETAL, ERIC	(A)		\$0	\$5,600	\$0	\$0	\$37,400	\$43,000
	101-051-050		2025		\$0	\$5,600	\$0	\$0	\$35,500	\$41,100
	0				\$0/0.00	\$0/0.00	\$0/0.00	\$0/0.00	\$1,900/5.35	\$1,900/4.62

Bottineau County Assessor

Parcel List A = Appraised, B = BofR, E = State Eq., X = Exempt

Thu, April 2, 2026 3:08 PM

Page 2

Pcl No.	Route #	Name/Address	A/B/E/X	Current Year	Land Pr Yr Res Land Diff/% Diff	Com Land Pr Yr Com Land	Farm Land	Cur Dwlg Prior Year Dwlg	Cur Impr Prior Year Impr	Cur Total Pr Yr Total Ttl Diff/% Diff
Legal Section: 00; Twp: 000; Rng: 000; Block: 7; Lot: 3; Deeded Acres: 0.000 S 2' OF LOT 3 ALL LOT 4 & N 23' OF LOT 5 BLK 7										
52-0000-00141-000		ALLARD, TIMOTHY & MEGAN	(A)		\$0	\$18,100	\$0	\$0	\$48,100	\$66,200
	101-051-060			2025	\$0	\$18,100	\$0	\$0	\$45,600	\$63,700
		0			\$0/0.00	\$0/0.00	\$0/0.00	\$0/0.00	\$2,500/5.48	\$2,500/3.92
Legal Section: 00; Twp: 000; Rng: 000; Block: 7; Lot: 5; Deeded Acres: 0.000 S 2' OF LOT 5 ALL LOTS 6 THRU 10BLK 7										
52-0000-00143-000		IN THE BLINK LLC	(A)		\$0	\$11,800	\$0	\$0	\$0	\$11,800
	101-051-070			2025	\$0	\$11,800	\$0	\$0	\$0	\$11,800
		0			\$0/0.00	\$0/0.00	\$0/0.00	\$0/0.00	\$0/0.00	\$0/0.00
Legal Section: 00; Twp: 000; Rng: 000; Block: 8; Lot: 1; Deeded Acres: 0.000 LOTS 1 THRU 3 BLK 8										
52-0000-00143-025		LERVIK, RYAN J	(A)		\$0	\$11,800	\$0	\$0	\$217,200	\$229,000
	000-000-000			2025	\$0	\$11,800	\$0	\$0	\$0	\$11,800
		0			\$0/0.00	\$0/0.00	\$0/0.00	\$0/0.00	\$217,200/100.00	\$217,200/1,840.68
Legal Section: 00; Twp: 000; Rng: 000; Block: 8; Lot: 4; Deeded Acres: 0.000 LOTS 4 THRU 6 BLK 8										
52-0000-00143-050		HENRY AGENCY LLC	(A)		\$0	\$7,900	\$0	\$0	\$0	\$7,900
	000-000-000			2025	\$0	\$11,800	\$0	\$0	\$0	\$11,800
		0			\$0/0.00	(\$3,900)/-33.05	\$0/0.00	\$0/0.00	\$0/0.00	(\$3,900)/-33.05
Legal Section: 00; Twp: 000; Rng: 000; Block: 8; Lot: 7; Deeded Acres: 0.000 LOTS 7 & 8 BLK 8										
52-0000-00144-000		INDVIK, SCOTT A & SUSAN E	(A)		\$0	\$21,000	\$0	\$0	\$187,000	\$208,000
	000-000-000			2025	\$0	\$15,800	\$0	\$0	\$4,200	\$20,000
		0			\$0/0.00	\$5,200/32.91	\$0/0.00	\$0/0.00	\$182,800/4,352.38	\$188,000/940.00
Legal Section: 00; Twp: 000; Rng: 000; Block: 8; Lot: 9; Deeded Acres: 0.000 LOTS 9 THRU 12 BLK 8										
52-0000-00162-000		NERO, MICHAEL L & JENNIFER G	(A)		\$0	\$22,500	\$0	\$0	\$266,700	\$289,200
	101-051-110			2025	\$0	\$22,500	\$0	\$0	\$253,400	\$275,900
		0			\$0/0.00	\$0/0.00	\$0/0.00	\$0/0.00	\$13,300/5.25	\$13,300/4.82
Legal Section: 00; Twp: 000; Rng: 000; Block: 12; Lot: 1; Deeded Acres: 0.000 LOTS 1 THRU 4 BLK 12										

Bottineau County Assessor

Parcel List A = Appraised, B = BofR, E = State Eq., X = Exempt

Thu, April 2, 2026 3:08 PM

Page 3

Pcl No.	Route #	Name/Address	A/B/E/X	Current Year	Land Pr Yr Res Land Diff/% Diff	Com Land Pr Yr Com Land	Farm Land	Cur Dwlg Prior Year Dwlg	Cur Impr Prior Year Impr	Cur Total Pr Yr Total Ttl Diff/% Diff
52-0000-00163-000		NERO, MICHAEL L & JENNIFER G	(A)		\$0	\$7,500	\$0	\$0	\$1,500	\$9,000
	101-051-10A			2025	\$0	\$7,500	\$0	\$0	\$1,400	\$8,900
	0				\$0/0.00	\$0/0.00	\$0/0.00	\$0/0.00	\$100/7.14	\$100/1.12
Legal	Section: 00; Twp: 000; Rng: 000; Block: 12; Lot: 5-6; Deeded Acres: 0.000 LOTS 5-6 BLK 12									
52-0000-00169-000		WONDRASEK, ALAN M & BARBARA K	(A)		\$0	\$7,700	\$0	\$0	\$182,900	\$190,600
	101-051-090			2025	\$0	\$7,700	\$0	\$0	\$173,800	\$181,500
	0				\$0/0.00	\$0/0.00	\$0/0.00	\$0/0.00	\$9,100/5.24	\$9,100/5.01
Legal	Section: 00; Twp: 000; Rng: 000; Block: 12; Lot: 13-16; Deeded Acres: 0.000 W 102 1/2' OF LOTS 13-16 BLK 12									
52-0000-00171-000		SUTTON, BRUCE ALLEN	(A)		\$0	\$300	\$0	\$0	\$0	\$300
	005-008-05A			2025	\$0	\$300	\$0	\$0	\$0	\$300
	0				\$0/0.00	\$0/0.00	\$0/0.00	\$0/0.00	\$0/0.00	\$0/0.00
Legal	Section: 00; Twp: 000; Rng: 000; Block: 12; Lot: 17-18; Deeded Acres: 0.000 E 17' OF LOTS 17-18 BLK 12									
52-0000-00176-000		DSA PROPERTIES LLC	(A)		\$0	\$27,300	\$0	\$0	\$199,500	\$226,800
	'S0-000-000			2025	\$0	\$27,300	\$0	\$0	\$190,500	\$217,800
	0				\$0/0.00	\$0/0.00	\$0/0.00	\$0/0.00	\$9,000/4.72	\$9,000/4.13
Legal	Section: 00; Twp: 000; Rng: 000; Block: 13; Lot: 1; Deeded Acres: 0.000 LOTS 1 THRU 5 & N 5' OF LOT 6 BLK 13									
52-0000-00177-000		5TH & MAIN BAKERY & RESTAURANT	(A)		\$0	\$8,400	\$0	\$0	\$80,500	\$88,900
	101-051-180			2025	\$0	\$8,400	\$0	\$0	\$76,800	\$85,200
	0				\$0/0.00	\$0/0.00	\$0/0.00	\$0/0.00	\$3,700/4.82	\$3,700/4.34
Legal	Section: 00; Twp: 000; Rng: 000; Block: 13; Lot: 6; Deeded Acres: 0.000 LOT 6 LESS N 5' & N 20' OF LOT 7BLK 13									
52-0000-00179-000		KNODEL, WILLIAM & JANELLE	(A)		\$0	\$11,600	\$0	\$0	\$98,900	\$110,500
	101-051-170			2025	\$0	\$11,600	\$0	\$0	\$94,300	\$105,900
	0				\$0/0.00	\$0/0.00	\$0/0.00	\$0/0.00	\$4,600/4.88	\$4,600/4.34
Legal	Section: 00; Twp: 000; Rng: 000; Block: 13; Lot: 7; Deeded Acres: 0.000 S 5' OF LOT 7 & ALL OF LOTS 8 & 9 BLK 13									
52-0000-00180-000		FIRST NATIONAL BANK	(A)		\$0	\$15,800	\$0	\$0	\$511,000	\$526,800
	101-051-160			2025	\$0	\$15,800	\$0	\$0	\$488,100	\$503,900
	0				\$0/0.00	\$0/0.00	\$0/0.00	\$0/0.00	\$22,900/4.69	\$22,900/4.54

Bottineau County Assessor

Parcel List A = Appraised, B = BofR, E = State Eq., X = Exempt

Thu, April 2, 2026 3:08 PM

Page 4

Pcl No.	Route #	Name/Address	A/B/E/X	Current Year	Land Pr Yr Res Diff/% Diff	Com Land Pr Yr Com Land	Farm Land	Cur Dwlg Prior Year Dwlg	Cur Impr Prior Year Impr	Cur Total Pr Yr Total Ttl Diff/% Diff
Legal Section: 00; Twp: 000; Rng: 000; Block: 13; Lot: 10; Deeded Acres: 0.000 LOTS 10 THRU 12 BLK 13										
52-0000-00181-000		MCNEA PROPERTIES LLC	(A)		\$0	\$9,400	\$0	\$0	\$133,900	\$143,300
	101-051-150			2025	\$0	\$9,400	\$0	\$0	\$136,600	\$146,000
		0			\$0/0.00	\$0/0.00	\$0/0.00	\$0/0.00	(\$2,700)/-1.98	(\$2,700)/-1.85
Legal Section: 00; Twp: 000; Rng: 000; Block: 13; Lot: 13; Deeded Acres: 0.000 E 75' OF LOTS 13 THRU 17 BLK 13										
52-0000-00182-000		FIRST NATIONAL BANK	(A)		\$0	\$8,100	\$0	\$0	\$96,300	\$104,400
	101-051-140			2025	\$0	\$8,100	\$0	\$0	\$91,500	\$99,600
		0			\$0/0.00	\$0/0.00	\$0/0.00	\$0/0.00	\$4,800/5.25	\$4,800/4.82
Legal Section: 00; Twp: 000; Rng: 000; Block: 13; Lot: 13; Deeded Acres: 0.000 W 65' OF LOTS 13 THRU 17 BLK 13										
52-0000-00183-000		LERVIK, A JOHNSON & JEROLD	(A)		\$0	\$7,000	\$0	\$0	\$108,600	\$115,600
	101-051-130			2025	\$0	\$7,000	\$0	\$0	\$103,400	\$110,400
		0			\$0/0.00	\$0/0.00	\$0/0.00	\$0/0.00	\$5,200/5.03	\$5,200/4.71
Legal Section: 00; Twp: 000; Rng: 000; Block: 13; Lot: 18-19; Deeded Acres: 0.000 LOTS 18-19 BLK 13										
52-0000-00185-000		SCHROETER, TIMOTHY J	(A)		\$0	\$10,900	\$0	\$0	\$61,200	\$72,100
	101-051-120			2025	\$0	\$10,900	\$0	\$0	\$58,600	\$69,500
		0			\$0/0.00	\$0/0.00	\$0/0.00	\$0/0.00	\$2,600/4.44	\$2,600/3.74
Legal Section: 00; Twp: 000; Rng: 000; Block: 13; Lot: 20; Deeded Acres: 0.000 ALL OF LOTS 20 & 21 & THE E 52' OF LOTS 22 23 & 24 BLK 13										
52-0000-00187-010		ONARHEIM RENTALS, LLC	(A)		\$0	\$16,500	\$0	\$0	\$54,000	\$70,500
	101-051-260			2025	\$0	\$17,900	\$0	\$0	\$51,400	\$69,300
		0			\$0/0.00	(\$1,400)/-7.82	\$0/0.00	\$0/0.00	\$2,600/5.06	\$1,200/1.73
Legal Section: 00; Twp: 000; Rng: 000; Block: 14; Lot: 5; Deeded Acres: 0.000 LOTS 5-6 & W 85' OF LOTS 7-12 BLK 14										
52-0000-00187-050		LANGEHAUG, MYRON O	(A)		\$0	\$9,100	\$0	\$0	\$30,800	\$39,900
	101-051-270			2025	\$0	\$6,900	\$0	\$0	\$29,400	\$36,300
		0			\$0/0.00	\$2,200/31.88	\$0/0.00	\$0/0.00	\$1,400/4.76	\$3,600/9.92
Legal Section: 00; Twp: 000; Rng: 000; Block: 14; Lot: 8; Deeded Acres: 0.000 LOTS 7-12 LESS W 85' & S1/2 LOT 6 & A PIECE BETWEEN RY & BLK 14										

Bottineau County Assessor

Parcel List A = Appraised, B = BofR, E = State Eq., X = Exempt

Thu, April 2, 2026 3:08 PM

Page 5

Pcl No.	Route #	Name/Address	A/B/E/X	Current Year	Land Pr Yr Res Land Diff/% Diff	Com Land Pr Yr Com Land	Farm Land	Cur Dwlg Prior Year Dwlg	Cur Impr Prior Year Impr	Cur Total Pr Yr Total Ttl Diff/% Diff
52-0000-00187-075		BLADA, ERIK	(A)		\$0	\$2,800	\$0	\$0	\$6,000	\$8,800
	101-051-280			2025	\$0	\$2,800	\$0	\$0	\$5,700	\$8,500
	0				\$0/0.00	\$0/0.00	\$0/0.00	\$0/0.00	\$300/5.26	\$300/3.53
Legal	Section: 00; Twp: 000; Rng: 000; Block: 14; Lot: 1; Deeded Acres: 0.000 LOTS 1-4 BLK 14									
52-0000-00188-000		PEDIE, ROBERT O	(A)		\$0	\$6,300	\$0	\$0	\$66,700	\$73,000
	101-051-240			2025	\$0	\$6,300	\$0	\$0	\$63,300	\$69,600
	0				\$0/0.00	\$0/0.00	\$0/0.00	\$0/0.00	\$3,400/5.37	\$3,400/4.89
Legal	Section: 00; Twp: 000; Rng: 000; Block: 14; Lot: 13; Deeded Acres: 0.000 W 119' OF LOTS 13 & 14 & N 10' OF THE E 21' OF LOT 14 BLK 14									
52-0000-00189-000		BSD LLC	(A)		\$0	\$800	\$0	\$0	\$26,800	\$27,600
	101-051-250			2025	\$0	\$800	\$0	\$0	\$25,500	\$26,300
	0				\$0/0.00	\$0/0.00	\$0/0.00	\$0/0.00	\$1,300/5.10	\$1,300/4.94
Legal	Section: 00; Twp: 000; Rng: 000; Block: 14; Lot: 13; Deeded Acres: 0.000 E 21' LOTS 13 & 14 LESS N 10' E 21' BLK 14									
52-0000-00191-000		SCHUSTER ET AL LE, BRIGITTE	(A)		\$0	\$5,300	\$0	\$0	\$56,500	\$61,800
	101-051-230			2025	\$0	\$5,300	\$0	\$0	\$53,700	\$59,000
	0				\$0/0.00	\$0/0.00	\$0/0.00	\$0/0.00	\$2,800/5.21	\$2,800/4.75
Legal	Section: 00; Twp: 000; Rng: 000; Block: 14; Lot: 15; Deeded Acres: 0.000 LOT 15 BLK 14									
52-0000-00192-000		CELLY TIME LLC	(A)		\$0	\$4,400	\$0	\$0	\$0	\$4,400
	101-051-220			2025	\$0	\$4,400	\$0	\$0	\$0	\$4,400
	0				\$0/0.00	\$0/0.00	\$0/0.00	\$0/0.00	\$0/0.00	\$0/0.00
Legal	Section: 00; Twp: 000; Rng: 000; Block: 14; Lot: 16; Deeded Acres: 0.000 LOT 16 & 1' TRACT FROM N TO S OFLOT 17 BLK 14									
52-0000-00193-000		CELLY TIME LLC	(A)		\$0	\$15,500	\$0	\$0	\$124,900	\$140,400
	101-051-210			2025	\$0	\$15,500	\$0	\$0	\$119,200	\$134,700
	0				\$0/0.00	\$0/0.00	\$0/0.00	\$0/0.00	\$5,700/4.78	\$5,700/4.23
Legal	Section: 00; Twp: 000; Rng: 000; Block: 14; Lot: 17; Deeded Acres: 0.000 LOT 17 LESS 1' & ALL LOTS 18-19 BLK 14									
52-0000-00194-000		PATTERSON, LESLIE J & DAWN M	(A)		\$0	\$5,300	\$0	\$0	\$42,100	\$47,400
	101-051-200			2025	\$0	\$5,300	\$0	\$0	\$40,100	\$45,400
	0				\$0/0.00	\$0/0.00	\$0/0.00	\$0/0.00	\$2,000/4.99	\$2,000/4.41

Bottineau County Assessor

Parcel List A = Appraised, B = BofR, E = State Eq., X = Exempt

Thu, April 2, 2026 3:08 PM

Page 6

Pcl No.	Route #	Name/Address	A/B/E/X	Current Year	Land Res	Com Land	Farm Land	Cur Dwlg	Cur Impr	Cur Total
				Pr Yr	Pr Yr	Pr Yr		Prior Year Dwlg	Prior Year Impr	Pr Yr Total
				Diff/%	Diff/%	Diff/%				Ttl Diff/%
Legal Section: 00; Twp: 000; Rng: 000; Block: 14; Lot: 20; Deeded Acres: 0.000 LOT 20 BLK 14										
52-0000-00195-000		FIX, DEAN J & JACQUELINE L	(A)		\$0	\$15,000	\$0	\$0	\$285,000	\$300,000
	101-051-17A			2025	\$0	\$15,000	\$0	\$0	\$271,100	\$286,100
	0				\$0/0.00	\$0/0.00	\$0/0.00	\$0/0.00	\$13,900/5.13	\$13,900/4.86
Legal Section: 00; Twp: 000; Rng: 000; Block: 14; Lot: 21; Deeded Acres: 0.000 LOTS 21 THRU 24 BLK 14										
52-0000-00199-000		ALLARD, KEVIN & KRISTEN	(A)		\$0	\$3,100	\$0	\$0	\$188,300	\$191,400
	101-051-310			2025	\$0	\$3,100	\$0	\$0	\$120,500	\$123,600
	0				\$0/0.00	\$0/0.00	\$0/0.00	\$0/0.00	\$67,800/56.27	\$67,800/54.85
Legal Section: 00; Twp: 000; Rng: 000; Block: 15; Lot: 1; Deeded Acres: 0.000 S 20'8" OF LOT 1 ALL LOTS 2-3 BLK 15										
52-0000-00200-000		SUNRISE DELIVERY INC	(A)		\$0	\$1,300	\$0	\$0	\$0	\$1,300
	101-051-320			2025	\$0	\$1,300	\$0	\$0	\$0	\$1,300
	0				\$0/0.00	\$0/0.00	\$0/0.00	\$0/0.00	\$0/0.00	\$0/0.00
Legal Section: 00; Twp: 000; Rng: 000; Block: 15; Lot: 4; Deeded Acres: 0.000 LOT 4 BLK 15										
52-0000-00201-000		SUNRISE DELIVERY INC	(A)		\$0	\$18,000	\$0	\$0	\$192,700	\$210,700
	101-051-330			2025	\$0	\$18,000	\$0	\$0	\$183,200	\$201,200
	0				\$0/0.00	\$0/0.00	\$0/0.00	\$0/0.00	\$9,500/5.19	\$9,500/4.72
Legal Section: 00; Twp: 000; Rng: 000; Block: 15; Lot: 5; Deeded Acres: 0.000 LOTS 5 THRU 10 BLK 15										
52-0000-00203-000		STADIUM SPORTS BAR & GRILL INC	(A)		\$0	\$10,500	\$0	\$0	\$197,900	\$208,400
	101-051-450			2025	\$0	\$10,500	\$0	\$0	\$189,100	\$199,600
	0				\$0/0.00	\$0/0.00	\$0/0.00	\$0/0.00	\$8,800/4.65	\$8,800/4.41
Legal Section: 00; Twp: 000; Rng: 000; Block: 16; Lot: 1; Deeded Acres: 0.000 LOTS 1-3 BLK 16										
52-0000-00208-000		SCHWEITZER RENTALS LLC	(A)		\$0	\$7,000	\$0	\$0	\$3,600	\$10,600
	101-051-440			2025	\$0	\$7,000	\$0	\$0	\$3,400	\$10,400
	0				\$0/0.00	\$0/0.00	\$0/0.00	\$0/0.00	\$200/5.88	\$200/1.92
Legal Section: 00; Twp: 000; Rng: 000; Block: 16; Lot: 4-5; Deeded Acres: 0.000 LOTS 4-5 BLK 16										

Bottineau County Assessor

Parcel List A = Appraised, B = BofR, E = State Eq., X = Exempt

Thu, April 2, 2026 3:08 PM

Page 7

Pcl No.	Route #	Name/Address	A/B/E/X	Current Year	Land Pr Yr Res Land Diff/% Diff	Com Land Pr Yr Com Land	Farm Land	Cur Dwlg Prior Year Dwlg	Cur Impr Prior Year Impr	Cur Total Pr Yr Total Ttl Diff/% Diff
52-0000-00209-000		SCHWEITZER RENTALS LLC	(A)		\$0	\$17,500	\$0	\$0	\$404,200	\$421,700
	101-051-430			2025	\$0	\$17,500	\$0	\$0	\$383,300	\$400,800
	0				\$0/0.00	\$0/0.00	\$0/0.00	\$0/0.00	\$20,900/5.45	\$20,900/5.21
Legal	Section: 00; Twp: 000; Rng: 000; Block: 16; Lot: 6; Deeded Acres: 0.000 LOTS 6 THRU 10 BLK 16									
52-0000-00210-000		MAGDOVITZ AGENCY INC	(A)		\$0	\$7,000	\$0	\$0	\$104,700	\$111,700
	101-051-420			2025	\$0	\$7,000	\$0	\$0	\$100,000	\$107,000
	0				\$0/0.00	\$0/0.00	\$0/0.00	\$0/0.00	\$4,700/4.70	\$4,700/4.39
Legal	Section: 00; Twp: 000; Rng: 000; Block: 16; Lot: 11-12; Deeded Acres: 0.000 LOTS 11-12 BLK 16									
52-0000-00211-000		STRAND PROPERTIES LLC	(A)		\$0	\$17,500	\$0	\$0	\$214,600	\$232,100
	101-051-410			2025	\$0	\$17,500	\$0	\$0	\$205,100	\$222,600
	0				\$0/0.00	\$0/0.00	\$0/0.00	\$0/0.00	\$9,500/4.63	\$9,500/4.27
Legal	Section: 00; Twp: 000; Rng: 000; Block: 16; Lot: 13-14; Deeded Acres: 0.000 LOTS 13-14 BLK 16									
52-0000-00212-000		KLEVEN PROPERTIES LLC	(A)		\$0	\$17,500	\$0	\$0	\$296,300	\$313,800
	101-051-400			2025	\$0	\$17,500	\$0	\$0	\$281,500	\$299,000
	0				\$0/0.00	\$0/0.00	\$0/0.00	\$0/0.00	\$14,800/5.26	\$14,800/4.95
Legal	Section: 00; Twp: 000; Rng: 000; Block: 16; Lot: 15; Deeded Acres: 0.000 LOTS 15 & 16 BLK 16									
52-0000-00214-000		CHRISTIANSON, JAMES F	(A)		\$0	\$8,800	\$0	\$0	\$54,100	\$62,900
	101-051-390			2025	\$0	\$8,800	\$0	\$0	\$51,600	\$60,400
	0				\$0/0.00	\$0/0.00	\$0/0.00	\$0/0.00	\$2,500/4.84	\$2,500/4.14
Legal	Section: 00; Twp: 000; Rng: 000; Block: 16; Lot: 17; Deeded Acres: 0.000 LOT 17 BLK 16									
52-0000-00215-000		BECKMAN, ALVIS & DIANN	(A)		\$0	\$8,800	\$0	\$0	\$46,000	\$54,800
	101-051-380			2025	\$0	\$8,800	\$0	\$0	\$44,000	\$52,800
	0				\$0/0.00	\$0/0.00	\$0/0.00	\$0/0.00	\$2,000/4.55	\$2,000/3.79
Legal	Section: 00; Twp: 000; Rng: 000; Block: 16; Lot: 18; Deeded Acres: 0.000 LOT 18 BLK 16									
52-0000-00216-000		KLEVEN PROPERTIES LLC	(A)		\$0	\$9,200	\$0	\$0	\$38,600	\$47,800
	101-051-370			2025	\$0	\$9,200	\$0	\$0	\$36,700	\$45,900
	0				\$0/0.00	\$0/0.00	\$0/0.00	\$0/0.00	\$1,900/5.18	\$1,900/4.14

Bottineau County Assessor

Parcel List A = Appraised, B = BofR, E = State Eq., X = Exempt

Thu, April 2, 2026 3:08 PM

Page 8

Pcl No.	Route #	Name/Address	A/B/E/X	Current Year	Land Pr Yr Res	Com Land Pr Yr Com Land	Farm Land	Cur Dwlg Prior Year Dwlg	Cur Impr Prior Year Impr	Cur Total Pr Yr Total	Ttl Diff/% Diff
Legal Section: 00; Twp: 000; Rng: 000; Block: 16; Lot: 19; Deeded Acres: 0.000 LOT 19 & 5X30' OUT OF SE COR OF LOT 20 BLK 16											
52-0000-00217-000		TJ APPLIANCE PROPERTIES LLC	(A)		\$0	\$8,400	\$0	\$0	\$38,900	\$47,300	
	101-051-360			2025	\$0	\$8,400	\$0	\$0	\$37,000	\$45,400	
		0			\$0/0.00	\$0/0.00	\$0/0.00	\$0/0.00	\$1,900/5.14	\$1,900/4.19	
Legal Section: 00; Twp: 000; Rng: 000; Block: 16; Lot: 20; Deeded Acres: 0.000 LOT 20 LESS 5X30' OF SE COR BLK 16											
52-0000-00218-000		SCHNEIDER, WARREN & PATRICIA	(A)		\$0	\$8,800	\$0	\$0	\$39,300	\$48,100	
	101-051-350			2025	\$0	\$8,800	\$0	\$0	\$37,400	\$46,200	
		0			\$0/0.00	\$0/0.00	\$0/0.00	\$0/0.00	\$1,900/5.08	\$1,900/4.11	
Legal Section: 00; Twp: 000; Rng: 000; Block: 16; Lot: 21; Deeded Acres: 0.000 LOT 21 BLK 16											
52-0000-00220-000		PHARMACISTS ASSOCIATES LLC	(A)		\$0	\$26,300	\$0	\$0	\$296,000	\$322,300	
	101-051-340			2025	\$0	\$26,300	\$0	\$0	\$251,000	\$277,300	
		0			\$0/0.00	\$0/0.00	\$0/0.00	\$0/0.00	\$45,000/17.93	\$45,000/16.23	
Legal Section: 00; Twp: 000; Rng: 000; Block: 16; Lot: 22-23; Deeded Acres: 0.000 LOTS 22-23 & 24 BLK 16											
52-0000-00221-000		MEARS, TODD & JULIE	(A)		\$0	\$26,300	\$0	\$0	\$90,800	\$117,100	
	101-051-580			2025	\$0	\$26,300	\$0	\$0	\$86,100	\$112,400	
		0			\$0/0.00	\$0/0.00	\$0/0.00	\$0/0.00	\$4,700/5.46	\$4,700/4.18	
Legal Section: 00; Twp: 000; Rng: 000; Block: 17; Lot: 1; Deeded Acres: 0.000 LOTS 1 THRU 3 BLK 17											
52-0000-00222-000		CHARNHOLM TRS, WILLIAM & BETTY	(A)		\$0	\$8,800	\$0	\$0	\$42,300	\$51,100	
	101-051-570			2025	\$0	\$8,800	\$0	\$0	\$40,300	\$49,100	
		0			\$0/0.00	\$0/0.00	\$0/0.00	\$0/0.00	\$2,000/4.96	\$2,000/4.07	
Legal Section: 00; Twp: 000; Rng: 000; Block: 17; Lot: 4; Deeded Acres: 0.000 LOT 4 BLK 17											
52-0000-00223-000		VELOCITY PROPERTIES, LLC	(A)		\$0	\$8,800	\$0	\$0	\$109,200	\$118,000	
	101-051-560			2025	\$0	\$8,800	\$0	\$0	\$104,000	\$112,800	
		0			\$0/0.00	\$0/0.00	\$0/0.00	\$0/0.00	\$5,200/5.00	\$5,200/4.61	
Legal Section: 00; Twp: 000; Rng: 000; Block: 17; Lot: 5; Deeded Acres: 0.000 LOT 5 BLK 17											

Bottineau County Assessor

Parcel List A = Appraised, B = BofR, E = State Eq., X = Exempt

Thu, April 2, 2026 3:08 PM

Page 9

Pcl No.	Route #	Name/Address	A/B/E/X	Current Year	Land Pr Yr Res Diff/% Diff	Com Land Pr Yr Com Land	Farm Land	Cur Dwlg Prior Year Dwlg	Cur Impr Prior Year Impr	Cur Total Pr Yr Total Ttl Diff/% Diff
52-0000-00224-000		BLOCK, NICHOLE L	(A)		\$0	\$8,800	\$0	\$0	\$32,600	\$41,400
	101-051-550			2025	\$0	\$8,800	\$0	\$0	\$30,800	\$39,600
	0				\$0/0.00	\$0/0.00	\$0/0.00	\$0/0.00	\$1,800/5.84	\$1,800/4.55
Legal	Section: 00; Twp: 000; Rng: 000; Block: 17; Lot: 6; Deeded Acres: 0.000 LOT 6 BLK 17									
52-0000-00225-000		LORENZ, KEVIN	(A)		\$0	\$8,800	\$0	\$0	\$52,100	\$60,900
	101-051-540			2025	\$0	\$8,800	\$0	\$0	\$49,800	\$58,600
	0				\$0/0.00	\$0/0.00	\$0/0.00	\$0/0.00	\$2,300/4.62	\$2,300/3.92
Legal	Section: 00; Twp: 000; Rng: 000; Block: 17; Lot: 7; Deeded Acres: 0.000 LOT 7 BLK 17									
52-0000-00226-000		KOIVULA GROUP, LLC	(A)		\$0	\$8,800	\$0	\$0	\$164,400	\$173,200
	101-051-530			2025	\$0	\$8,800	\$0	\$0	\$156,600	\$165,400
	0				\$0/0.00	\$0/0.00	\$0/0.00	\$0/0.00	\$7,800/4.98	\$7,800/4.72
Legal	Section: 00; Twp: 000; Rng: 000; Block: 17; Lot: 8; Deeded Acres: 0.000 LOT 8 BLK 17									
52-0000-00227-000		NORD PROPERTIES LLC	(A)		\$0	\$17,500	\$0	\$0	\$45,000	\$62,500
	101-051-520			2025	\$0	\$17,500	\$0	\$0	\$42,800	\$60,300
	0				\$0/0.00	\$0/0.00	\$0/0.00	\$0/0.00	\$2,200/5.14	\$2,200/3.65
Legal	Section: 00; Twp: 000; Rng: 000; Block: 17; Lot: 9; Deeded Acres: 0.000 LOTS 9 & 10 BLK 17									
52-0000-00229-000		DUNDERLAND, PAUL & KARI	(A)		\$0	\$8,800	\$0	\$0	\$109,700	\$118,500
	101-051-510			2025	\$0	\$8,800	\$0	\$0	\$104,800	\$113,600
	0				\$0/0.00	\$0/0.00	\$0/0.00	\$0/0.00	\$4,900/4.68	\$4,900/4.31
Legal	Section: 00; Twp: 000; Rng: 000; Block: 17; Lot: 11; Deeded Acres: 0.000 LOT 11 BLK 17									
52-0000-00230-000		TOUCHSTONES INC	(A)		\$0	\$8,800	\$0	\$0	\$13,100	\$21,900
	101-051-500			2025	\$0	\$8,800	\$0	\$0	\$12,300	\$21,100
	0				\$0/0.00	\$0/0.00	\$0/0.00	\$0/0.00	\$800/6.50	\$800/3.79
Legal	Section: 00; Twp: 000; Rng: 000; Block: 17; Lot: 12; Deeded Acres: 0.000 LOT 12 BLK 17									
52-0000-00231-000		BOLTZ-MILLER, DARCIE R	(A)		\$0	\$8,600	\$0	\$0	\$52,600	\$61,200
	101-051-480			2025	\$0	\$8,600	\$0	\$0	\$50,100	\$58,700
	0				\$0/0.00	\$0/0.00	\$0/0.00	\$0/0.00	\$2,500/4.99	\$2,500/4.26

Bottineau County Assessor

Parcel List A = Appraised, B = BofR, E = State Eq., X = Exempt

Thu, April 2, 2026 3:08 PM

Page 10

Pcl No.	Route #	Name/Address	A/B/E/X	Current Year	Land Pr Yr Res	Com Land Pr Yr Com Land	Farm Land	Cur Dwlg Prior Year Dwlg	Cur Impr Prior Year Impr	Cur Total Pr Yr Total	Ttl Diff/% Diff
Legal Section: 00; Twp: 000; Rng: 000; Block: 17; Lot: 13; Deeded Acres: 0.000 W 86' OF LOTS 13 THRU 16 BLK 17											
52-0000-00232-000		SUCHAN, ALAN & ARLINDA	(A)		\$0	\$16,000	\$0	\$0	\$121,100	\$137,100	
	101-051-490			2025	\$0	\$16,000	\$0	\$0	\$115,100	\$131,100	
	0				\$0/0.00	\$0/0.00	\$0/0.00	\$0/0.00	\$6,000/5.21	\$6,000/4.58	
Legal Section: 00; Twp: 000; Rng: 000; Block: 17; Lot: 13; Deeded Acres: 0.000 E 54' OF LOTS 13 THRU 16 & ALL LOTS 17 THRU 19 BLK 17											
52-0000-00234-000		KLEVEN PROPERTIES LLC	(A)		\$0	\$17,500	\$0	\$0	\$343,300	\$360,800	
	101-051-460			2025	\$0	\$17,500	\$0	\$0	\$326,700	\$344,200	
	0				\$0/0.00	\$0/0.00	\$0/0.00	\$0/0.00	\$16,600/5.08	\$16,600/4.82	
Legal Section: 00; Twp: 000; Rng: 000; Block: 17; Lot: 20; Deeded Acres: 0.000 LOTS 20 THRU 24 BLK 17											
52-0000-00236-000		NERO, JAMES W	(A)		\$0	\$9,600	\$0	\$0	\$15,400	\$25,000	
	101-051-590			2025	\$0	\$9,600	\$0	\$0	\$14,600	\$24,200	
	0				\$0/0.00	\$0/0.00	\$0/0.00	\$0/0.00	\$800/5.48	\$800/3.31	
Legal Section: 00; Twp: 000; Rng: 000; Block: 18; Lot: 1; Deeded Acres: 0.000 E1/2 OF LOTS 1 THRU 5 & N 30''' OF E1/2 OF LOT 6 BLK 18											
52-0000-00239-000		ELVIS HOLDINGS LLP	(A)		\$0	\$6,500	\$0	\$0	\$134,900	\$141,400	
	101-051-600			2025	\$0	\$6,500	\$0	\$0	\$127,800	\$134,300	
	0				\$0/0.00	\$0/0.00	\$0/0.00	\$0/0.00	\$7,100/5.56	\$7,100/5.29	
Legal Section: 00; Twp: 000; Rng: 000; Block: 18; Lot: 13; Deeded Acres: 0.000 E 75' OF LOTS 13 THRU 16 & S 15' OF E 75' OF LOT 17 BLK 18											
52-0000-00249-000		CHARNHOLM TRS, WILLIAM & BETTY	(A)		\$0	\$8,400	\$0	\$0	\$157,900	\$166,300	
	101-052-010			2025	\$0	\$8,400	\$0	\$0	\$150,900	\$159,300	
	0				\$0/0.00	\$0/0.00	\$0/0.00	\$0/0.00	\$7,000/4.64	\$7,000/4.39	
Legal Section: 00; Twp: 000; Rng: 000; Block: 21; Lot: 10; Deeded Acres: 0.000 LOTS 10 THRU 12 BLK 21											
52-0000-00258-000		ELLIE ANN'S INTERIOR DESIGN	(A)		\$0	\$17,800	\$0	\$0	\$137,300	\$155,100	
	101-052-050			2025	\$0	\$17,800	\$0	\$0	\$130,500	\$148,300	
	0				\$0/0.00	\$0/0.00	\$0/0.00	\$0/0.00	\$6,800/5.21	\$6,800/4.59	
Legal Section: 00; Twp: 000; Rng: 000; Block: 22; Lot: 1; Deeded Acres: 0.000 LOT 1 LOT 2 LESS S 16''' OF E 50' & N 32''' OF W 80' OF LOT 3 BLK 22											

Bottineau County Assessor

Parcel List A = Appraised, B = BofR, E = State Eq., X = Exempt

Thu, April 2, 2026 3:08 PM

Page 11

Pcl No.	Route #	Name/Address	A/B/E/X	Current Year	Land Pr Yr Res Land Diff/% Diff	Com Land Pr Yr Com Land	Farm Land	Cur Dwlg Prior Year Dwlg	Cur Impr Prior Year Impr	Cur Total Pr Yr Total Ttl Diff/% Diff
52-0000-00259-000		BOOMTOWN BOTTINEAU LLC	(A)		\$0	\$4,900	\$0	\$0	\$48,200	\$53,100
	101-052-040			2025	\$0	\$4,900	\$0	\$0	\$45,900	\$50,800
		0			\$0/0.00	\$0/0.00	\$0/0.00	\$0/0.00	\$2,300/5.01	\$2,300/4.53
Legal	Section: 00; Twp: 000; Rng: 000; Block: 22; Lot: 2; Deeded Acres: 0.000 S 16" OF E 50' OF LOT 2 LOT 3 LESS N 32" OF W 80' BLK 22									
52-0000-00260-000		NORTH STAR COMMUNITY CR UNION	(A)		\$0	\$21,000	\$0	\$0	\$539,100	\$560,100
	101-052-030			2025	\$0	\$21,000	\$0	\$0	\$511,800	\$532,800
		0			\$0/0.00	\$0/0.00	\$0/0.00	\$0/0.00	\$27,300/5.33	\$27,300/5.12
Legal	Section: 00; Twp: 000; Rng: 000; Block: 22; Lot: 4-7; Deeded Acres: 0.000 LOTS 4-7 BLK 22									
52-0000-00264-000		BENSON, KATHLEEN	(A)		\$0	\$10,500	\$0	\$0	\$42,900	\$53,400
	101-052-020			2025	\$0	\$10,500	\$0	\$0	\$40,900	\$51,400
		0			\$0/0.00	\$0/0.00	\$0/0.00	\$0/0.00	\$2,000/4.89	\$2,000/3.89
Legal	Section: 00; Twp: 000; Rng: 000; Block: 22; Lot: 8-9; Deeded Acres: 0.000 LOTS 8-9 BLK 22									
52-0000-00267-000		LAKE ROAD PROPERTIES LLC	(A)		\$0	\$9,800	\$0	\$0	\$116,600	\$126,400
	101-052-060			2025	\$0	\$9,800	\$0	\$0	\$111,400	\$121,200
		0			\$0/0.00	\$0/0.00	\$0/0.00	\$0/0.00	\$5,200/4.67	\$5,200/4.29
Legal	Section: 00; Twp: 000; Rng: 000; Block: 23; Lot: 1; Deeded Acres: 0.000 W 90 OF LOTS 1 THRU 4 & N 5' OF LOT 5 BLK 23									
52-0000-00268-000		HOMOLA, PRISCILLA & ROLAND O	(A)		\$0	\$5,000	\$0	\$0	\$23,400	\$28,400
	101-052-120			2025	\$0	\$5,000	\$0	\$0	\$22,200	\$27,200
		0			\$0/0.00	\$0/0.00	\$0/0.00	\$0/0.00	\$1,200/5.41	\$1,200/4.41
Legal	Section: 00; Twp: 000; Rng: 000; Block: 23; Lot: 1; Deeded Acres: 0.000 E 50' OF LOTS 1 THRU 4 BLK 23									
52-0000-00275-000		CHARNHOLM TRS, WILLIAM & BETTY	(A)		\$0	\$6,500	\$0	\$0	\$14,400	\$20,900
	101-052-100			2025	\$0	\$6,500	\$0	\$0	\$13,700	\$20,200
		0			\$0/0.00	\$0/0.00	\$0/0.00	\$0/0.00	\$700/5.11	\$700/3.47
Legal	Section: 00; Twp: 000; Rng: 000; Block: 23; Lot: 17; Deeded Acres: 0.000 N 6' OF LOT 17 & ALL LOT 18 BLK 23									
52-0000-00276-000		BARTSCH, KARSTEN & FAITH	(A)		\$0	\$15,800	\$0	\$0	\$6,700	\$22,500
	101-052-090			2025	\$0	\$15,800	\$0	\$0	\$6,300	\$22,100
		0			\$0/0.00	\$0/0.00	\$0/0.00	\$0/0.00	\$400/6.35	\$400/1.81

Bottineau County Assessor

Parcel List A = Appraised, B = BofR, E = State Eq., X = Exempt

Thu, April 2, 2026 3:08 PM

Page 12

Pcl No.	Route #	Name/Address	A/B/E/X	Current Year	Land Pr Yr Res Land Diff/% Diff	Com Land Pr Yr Com Land	Farm Land	Cur Dwlg Prior Year Dwlg	Cur Impr Prior Year Impr	Cur Total Pr Yr Total Ttl Diff/% Diff
Legal Section: 00; Twp: 000; Rng: 000; Block: 23; Lot: 19; Deeded Acres: 0.000 LOTS 19 THRU 21 BLK 23										
52-0000-00277-000		KFRF PROPERTIES LLC	(A)		\$0	\$9,700	\$0	\$0	\$246,900	\$256,600
	101-052-080		2025		\$0	\$9,700	\$0	\$0	\$234,600	\$244,300
	0				\$0/0.00	\$0/0.00	\$0/0.00	\$0/0.00	\$12,300/5.24	\$12,300/5.03
Legal Section: 00; Twp: 000; Rng: 000; Block: 23; Lot: 22; Deeded Acres: 0.000 W 90' OF LOTS 22 THRU 24 BLK 23										
52-0000-00278-000		LAKE ROAD PROPERTIES LLC	(A)		\$0	\$2,800	\$0	\$0	\$100	\$2,900
	101-052-070		2025		\$0	\$2,800	\$0	\$0	\$100	\$2,900
	0				\$0/0.00	\$0/0.00	\$0/0.00	\$0/0.00	\$0/0.00	\$0/0.00
Legal Section: 00; Twp: 000; Rng: 000; Block: 23; Lot: 22; Deeded Acres: 0.000 E 50' OF LOTS 22 THRU 24 BLK 23										
52-0000-00279-000		BEYER, JEFFREY & BETTY	(A)		\$0	\$6,400	\$0	\$0	\$35,500	\$41,900
	101-052-180		2025		\$0	\$6,400	\$0	\$0	\$33,700	\$40,100
	0				\$0/0.00	\$0/0.00	\$0/0.00	\$0/0.00	\$1,800/5.34	\$1,800/4.49
Legal Section: 00; Twp: 000; Rng: 000; Block: 24; Lot: 1; Deeded Acres: 0.000 LOTS 1 THRU 4 BLK 24										
52-0000-00279-050		BEYER, JEFFREY & BETTY	(A)		\$0	\$2,800	\$0	\$0	\$0	\$2,800
	101-052-170		2025		\$0	\$2,800	\$0	\$0	\$0	\$2,800
	0				\$0/0.00	\$0/0.00	\$0/0.00	\$0/0.00	\$0/0.00	\$0/0.00
Legal Section: 00; Twp: 000; Rng: 000; Block: 24; Lot: 5; Deeded Acres: 0.000 LOTS 5 & 6 BLK 24										
52-0000-00283-000		OLSON, CARL D & TINA	(A)		\$0	\$5,300	\$0	\$0	\$24,700	\$30,000
	101-052-150		2025		\$0	\$5,300	\$0	\$0	\$23,400	\$28,700
	0				\$0/0.00	\$0/0.00	\$0/0.00	\$0/0.00	\$1,300/5.56	\$1,300/4.53
Legal Section: 00; Twp: 000; Rng: 000; Block: 24; Lot: 17-18; Deeded Acres: 0.000 LOTS 17-18 BLK 24										
52-0000-00285-000		FIX, DEAN J & JACQUELINE L	(A)		\$0	\$5,800	\$0	\$0	\$68,000	\$73,800
	101-052-140		2025		\$0	\$5,800	\$0	\$0	\$64,700	\$70,500
	0				\$0/0.00	\$0/0.00	\$0/0.00	\$0/0.00	\$3,300/5.10	\$3,300/4.68
Legal Section: 00; Twp: 000; Rng: 000; Block: 24; Lot: 20; Deeded Acres: 0.000 9X62' OF LOT 20 & LOT 21 LESS 4X88' & ALL OF LOT 22 BLK 24										

Bottineau County Assessor

Parcel List A = Appraised, B = BofR, E = State Eq., X = Exempt

Thu, April 2, 2026 3:08 PM

Page 13

Pcl No.	Route #	Name/Address	A/B/E/X	Current Year	Land Pr Yr Res Land Diff/% Diff	Com Land Pr Yr Com Land	Farm Land	Cur Dwlg Prior Year Dwlg	Cur Impr Prior Year Impr	Cur Total Pr Yr Total Ttl Diff/% Diff
52-0000-00285-050		SAYKALLY, KATIE DEL TAMBURRINO	(A)		\$0	\$300	\$0	\$0	\$0	\$300
	007-001-01A			2025	\$0	\$300	\$0	\$0	\$0	\$300
	0				\$0/0.00	\$0/0.00	\$0/0.00	\$0/0.00	\$0/0.00	\$0/0.00
Legal	Section: 00; Twp: 000; Rng: 000; Block: 24; Lot: 21; Deeded Acres: 0.000 4X88 OF LOT 21 BLK 24									
52-0000-00286-000		ARM 58318 LLC	(A)		\$0	\$7,500	\$0	\$0	\$75,500	\$83,000
	101-052-130			2025	\$0	\$7,500	\$0	\$0	\$71,700	\$79,200
	0				\$0/0.00	\$0/0.00	\$0/0.00	\$0/0.00	\$3,800/5.30	\$3,800/4.80
Legal	Section: 00; Twp: 000; Rng: 000; Block: 24; Lot: 23-24; Deeded Acres: 0.000 LOTS 23-24 BLK 24									
52-0000-00289-000		HAMNES, LAUNEE LAWYER	(A)		\$0	\$10,500	\$0	\$0	\$89,300	\$99,800
	101-052-190			2025	\$0	\$10,500	\$0	\$0	\$84,900	\$95,400
	0				\$0/0.00	\$0/0.00	\$0/0.00	\$0/0.00	\$4,400/5.18	\$4,400/4.61
Legal	Section: 00; Twp: 000; Rng: 000; Block: 25; Lot: 7; Deeded Acres: 0.000 W 140' OF LOTS 7 THRU 10 BLK 25									
52-0000-00293-000		MEYLOR, ROBERT & ROXANNE	(A)		\$0	\$7,000	\$0	\$0	\$95,600	\$102,600
	101-052-210			2025	\$0	\$7,000	\$0	\$0	\$84,300	\$91,300
	0				\$0/0.00	\$0/0.00	\$0/0.00	\$0/0.00	\$11,300/13.40	\$11,300/12.38
Legal	Section: 00; Twp: 000; Rng: 000; Block: 26; Lot: 4-5; Deeded Acres: 0.000 LOTS 4-5 BLK 26									
52-0000-00294-000		MEYLOR, ROBERT & ROXANNE	(A)		\$0	\$7,100	\$0	\$0	\$0	\$7,100
	007-001-09B			2025	\$0	\$7,100	\$0	\$0	\$0	\$7,100
	0				\$0/0.00	\$0/0.00	\$0/0.00	\$0/0.00	\$0/0.00	\$0/0.00
Legal	Section: 00; Twp: 000; Rng: 000; Block: 26; Lot: 6; Deeded Acres: 0.000 LOT 6 & N1/2 LOT 7 BLK 26									
52-0000-00295-000		MEYLOR, ROBERT & ROXANNE	(A)		\$0	\$9,400	\$0	\$0	\$0	\$9,400
	007-001-09A			2025	\$0	\$9,400	\$0	\$0	\$0	\$9,400
	0				\$0/0.00	\$0/0.00	\$0/0.00	\$0/0.00	\$0/0.00	\$0/0.00
Legal	Section: 00; Twp: 000; Rng: 000; Block: 26; Lot: 7; Deeded Acres: 0.000 S1/2 OF LOT 7 ALL LOT 8 & N1/2 LOT 9 BLK 26									
52-0000-00296-000		RICHARD TRUST, CAROLJOY	(A)		\$0	\$9,900	\$0	\$0	\$288,300	\$298,200
	101-052-200			2025	\$0	\$9,900	\$0	\$0	\$273,800	\$283,700
	0				\$0/0.00	\$0/0.00	\$0/0.00	\$0/0.00	\$14,500/5.30	\$14,500/5.11

Bottineau County Assessor

Parcel List A = Appraised, B = BofR, E = State Eq., X = Exempt

Thu, April 2, 2026 3:08 PM

Page 14

Pcl No.	Route #	Name/Address	A/B/E/X	Current Year	Land Pr Yr Res Land Diff/% Diff	Com Land Pr Yr Com Land	Farm Land	Cur Dwlg Prior Year Dwlg	Cur Impr Prior Year Impr	Cur Total Pr Yr Total Ttl Diff/% Diff
Legal Section: 00; Twp: 000; Rng: 000; Block: 26; Lot: 9; Deeded Acres: 0.000 S1/2 LOT 9 ALL LOTS 10 THRU 12 BLK 26										
52-0000-00299-000		HANSEN, SNOW BOUND PROP & ART	(A)		\$0	\$11,700	\$0	\$0	\$0	\$11,700
	007-001-070			2025	\$0	\$11,700	\$0	\$0	\$0	\$11,700
	0				\$0/0.00	\$0/0.00	\$0/0.00	\$0/0.00	\$0/0.00	\$0/0.00
Legal Section: 00; Twp: 000; Rng: 000; Block: 26; Lot: 16-17; Deeded Acres: 0.000 LOTS 16-17 BLK 26										
52-0000-00309-000		KERSTEN, DANIEL	(A)		\$0	\$7,300	\$0	\$0	\$0	\$7,300
	008-002-02A			2025	\$0	\$7,300	\$0	\$0	\$0	\$7,300
	0				\$0/0.00	\$0/0.00	\$0/0.00	\$0/0.00	\$0/0.00	\$0/0.00
Legal Section: 00; Twp: 000; Rng: 000; Block: 27; Lot: 14; Deeded Acres: 0.000 30X5' OF W1/2 OF LOT 14 & ALL LOT 15 BLK 27										
52-0000-00314-000		SUNRISE DELIVERY INC	(A)		\$0	\$42,000	\$0	\$0	\$247,100	\$289,100
	000-000-000			2025	\$0	\$42,000	\$0	\$0	\$234,800	\$276,800
	0				\$0/0.00	\$0/0.00	\$0/0.00	\$0/0.00	\$12,300/5.24	\$12,300/4.44
Legal Section: 00; Twp: 000; Rng: 000; Block: 28; Lot: 1; Deeded Acres: 0.000 LOTS 1 THRU 8 BLK 28										
52-0000-00316-050		SUNRISE DELIVERY INC	(A)		\$0	\$42,000	\$0	\$0	\$1,039,200	\$1,081,200
	000-000-000			2025	\$0	\$42,000	\$0	\$0	\$0	\$42,000
	0				\$0/0.00	\$0/0.00	\$0/0.00	\$0/0.00	\$1,039,200/100.00	\$1,039,200/2,474.29
Legal Section: 00; Twp: 000; Rng: 000; Block: 28; Lot: 17; Deeded Acres: 0.000 LOTS 17 THRU 24 BLK 28										
52-0000-00322-000		GOHMAN ETAL, JOHN G	(A)		\$0	\$3,000	\$0	\$0	\$0	\$3,000
	009-004-04A			2025	\$0	\$3,000	\$0	\$0	\$0	\$3,000
	0				\$0/0.00	\$0/0.00	\$0/0.00	\$0/0.00	\$0/0.00	\$0/0.00
Legal Section: 00; Twp: 000; Rng: 000; Block: 29; Lot: 11-12; Deeded Acres: 0.000 W1/2 OF LOTS 11-12 BLK 29										
52-0000-00327-000		RW VENTURES LLP	(A)		\$0	\$5,600	\$0	\$0	\$201,700	\$207,300
	101-052-220			2025	\$0	\$5,600	\$0	\$0	\$191,600	\$197,200
	0				\$0/0.00	\$0/0.00	\$0/0.00	\$0/0.00	\$10,100/5.27	\$10,100/5.12
Legal Section: 00; Twp: 000; Rng: 000; Block: 29; Lot: 23-24; Deeded Acres: 0.000 LOTS 23-24 BLK 29										

Bottineau County Assessor

Parcel List A = Appraised, B = BofR, E = State Eq., X = Exempt

Thu, April 2, 2026 3:08 PM

Page 16

Pcl No.	Route #	Name/Address	A/B/E/X	Current Year	Land Pr Yr Res Land Diff/% Diff	Com Land Pr Yr Com Land	Farm Land	Cur Dwlg Prior Year Dwlg	Cur Impr Prior Year Impr	Cur Total Pr Yr Total Ttl Diff/% Diff
Legal Section: 00; Twp: 000; Rng: 000; Block: 40; Lot: 13-14; Deeded Acres: 0.000 LOTS 13-14 BLK 40										
52-0001-00411-000		NELSON, LLOYD D & MARGARET V	(A)		\$0	\$8,200	\$0	\$0	\$0	\$8,200
	009-010-04A			2025	\$0	\$8,200	\$0	\$0	\$0	\$8,200
	0				\$0/0.00	\$0/0.00	\$0/0.00	\$0/0.00	\$0/0.00	\$0/0.00
Legal Section: 00; Twp: 000; Rng: 000; Block: 40; Lot: 27-28; Deeded Acres: 0.000 LOTS 27-28 BLK 40										
52-0001-00417-010		SCHMIDT, ALEXIS N	(A)		\$0	\$4,100	\$0	\$0	\$0	\$4,100
	009-009-10F			2025	\$0	\$4,100	\$0	\$0	\$0	\$4,100
	0				\$0/0.00	\$0/0.00	\$0/0.00	\$0/0.00	\$0/0.00	\$0/0.00
Legal Section: 00; Twp: 000; Rng: 000; Block: 41; Lot: 4; Deeded Acres: 0.000 LOT 4 BLK 41										
52-0001-00421-000		ENDLESS ESTATES LLP	(A)		\$0	\$9,400	\$0	\$0	\$1,000	\$10,400
	101-052-280			2025	\$0	\$9,400	\$0	\$0	\$900	\$10,300
	0				\$0/0.00	\$0/0.00	\$0/0.00	\$0/0.00	\$100/11.11	\$100/0.97
Legal Section: 00; Twp: 000; Rng: 000; Block: 41; Lot: 13-14; Deeded Acres: 0.000 LOTS 13-14 BLK 41										
52-0001-00422-000		ENDLESS ESTATES LLP	(A)		\$0	\$9,400	\$0	\$0	\$1,200	\$10,600
	101-052-270			2025	\$0	\$9,400	\$0	\$0	\$1,200	\$10,600
	0				\$0/0.00	\$0/0.00	\$0/0.00	\$0/0.00	\$0/0.00	\$0/0.00
Legal Section: 00; Twp: 000; Rng: 000; Block: 41; Lot: 15-16; Deeded Acres: 0.000 LOTS 15-16 BLK 41										
52-0001-00423-000		ENDLESS ESTATES LLP	(A)		\$0	\$14,100	\$0	\$0	\$178,900	\$193,000
	101-052-250			2025	\$0	\$14,100	\$0	\$0	\$170,000	\$184,100
	0				\$0/0.00	\$0/0.00	\$0/0.00	\$0/0.00	\$8,900/5.24	\$8,900/4.83
Legal Section: 00; Twp: 000; Rng: 000; Block: 41; Lot: 17-18; Deeded Acres: 0.000 LOTS 17-18 & E 50' OF LOTS 19 THRU 21 BLK 41										
52-0001-00424-000		HAMNES HOLDINGS LLC	(A)		\$0	\$17,800	\$0	\$0	\$109,700	\$127,500
	101-052-240			2025	\$0	\$17,800	\$0	\$0	\$104,500	\$122,300
	0				\$0/0.00	\$0/0.00	\$0/0.00	\$0/0.00	\$5,200/4.98	\$5,200/4.25
Legal Section: 00; Twp: 000; Rng: 000; Block: 41; Lot: 19-21; Deeded Acres: 0.000 W 100' LOTS 19-21 LOT 22 LESS E 25' LOT 23 LESS S 5'E 25' BLK 41										

Bottineau County Assessor

Parcel List A = Appraised, B = BofR, E = State Eq., X = Exempt

Thu, April 2, 2026 3:08 PM

Page 17

Pcl No.	Route #	Name/Address	A/B/E/X	Current Year	Land Pr Yr Res Land Diff/% Diff	Com Land Pr Yr Com Land	Farm Land	Cur Dwlg Prior Year Dwlg	Cur Impr Prior Year Impr	Cur Total Pr Yr Total Ttl Diff/% Diff
52-0001-00425-000		ENDLESS ESTATES LLP	(A)		\$0	\$900	\$0	\$0	\$0	\$900
	101-052-260			2025	\$0	\$900	\$0	\$0	\$0	\$900
	0				\$0/0.00	\$0/0.00	\$0/0.00	\$0/0.00	\$0/0.00	\$0/0.00
Legal	Section: 00; Twp: 000; Rng: 000; Block: 41; Lot: 22; Deeded Acres: 0.000 E 25' LOT 22 S 5' OF E 25' LOT 23 BLK 41									
52-0001-00430-050		HOEFER GROUP LLC	(A)		\$0	\$10,900	\$0	\$0	\$0	\$10,900
	000-000-000			2025	\$0	\$10,900	\$0	\$0	\$0	\$10,900
	0				\$0/0.00	\$0/0.00	\$0/0.00	\$0/0.00	\$0/0.00	\$0/0.00
Legal	Section: 00; Twp: 000; Rng: 000; Block: ; Lot: ; Deeded Acres: 0.000 LOT 34 THRU 36 LESS E 46' BLK 41									
52-0001-00431-000		SCHMIDT, ALEXIS N	(A)		\$0	\$6,400	\$0	\$0	\$0	\$6,400
	009-009-01A			2025	\$0	\$6,400	\$0	\$0	\$0	\$6,400
	0				\$0/0.00	\$0/0.00	\$0/0.00	\$0/0.00	\$0/0.00	\$0/0.00
Legal	Section: 00; Twp: 000; Rng: 000; Block: 41; Lot: 34; Deeded Acres: 0.000 E 46' OF LOTS 34 THRU 36 BLK 41									
52-0001-00434-000		PECK, DONN	(A)		\$0	\$9,200	\$0	\$0	\$0	\$9,200
	008-008-060			2025	\$0	\$9,200	\$0	\$0	\$0	\$9,200
	0				\$0/0.00	\$0/0.00	\$0/0.00	\$0/0.00	\$0/0.00	\$0/0.00
Legal	Section: 00; Twp: 000; Rng: 000; Block: 42; Lot: 5-6; Deeded Acres: 0.000 LOTS 5-6 BLK 42									
52-0001-00435-000		DP RENTALS LLC	(A)		\$0	\$6,300	\$0	\$0	\$146,600	\$152,900
	101-052-350			2025	\$0	\$6,300	\$0	\$0	\$139,600	\$145,900
	0				\$0/0.00	\$0/0.00	\$0/0.00	\$0/0.00	\$7,000/5.01	\$7,000/4.80
Legal	Section: 00; Twp: 000; Rng: 000; Block: 42; Lot: 7-8; Deeded Acres: 0.000 LOTS 7-8 & N 10' OF LOT 9 BLK 42									
52-0001-00437-000		KAYDEE PROPERTIES, LLC	(A)		\$0	\$5,300	\$0	\$0	\$98,800	\$104,100
	101-052-340			2025	\$0	\$5,300	\$0	\$0	\$94,400	\$99,700
	0				\$0/0.00	\$0/0.00	\$0/0.00	\$0/0.00	\$4,400/4.66	\$4,400/4.41
Legal	Section: 00; Twp: 000; Rng: 000; Block: 42; Lot: 11; Deeded Acres: 0.000 LOT 11 BLK 42									
52-0001-00438-010		SCHALESKY, SCOTT & SHERICE	(A)		\$0	\$26,200	\$0	\$0	\$192,400	\$218,600
	101-052-320			2025	\$0	\$26,200	\$0	\$0	\$182,600	\$208,800
	0				\$0/0.00	\$0/0.00	\$0/0.00	\$0/0.00	\$9,800/5.37	\$9,800/4.69

Bottineau County Assessor

Parcel List A = Appraised, B = BofR, E = State Eq., X = Exempt

Thu, April 2, 2026 3:08 PM

Page 18

Pcl No.	Route #	Name/Address	A/B/E/X	Current Year	Land Pr Yr Res Diff/% Diff	Com Land Pr Yr Com Land	Farm Land	Cur Dwlg Prior Year Dwlg	Cur Impr Prior Year Impr	Cur Total Pr Yr Total Ttl Diff/% Diff
Legal Section: 00; Twp: 000; Rng: 000; Block: 42; Lot: 13; Deeded Acres: 0.000 W 38' OF LOT 12 LOTS 13-18 BLK 42										
52-0001-00438-020		KAYDEE PROPERTIES, LLC	(A)		\$0	\$3,800	\$0	\$0	\$2,100	\$5,900
	101-052-330			2025	\$0	\$3,800	\$0	\$0	\$2,000	\$5,800
	0				\$0/0.00	\$0/0.00	\$0/0.00	\$0/0.00	\$100/5.00	\$100/1.72
Legal Section: 00; Twp: 000; Rng: 000; Block: 42; Lot: 12; Deeded Acres: 0.000 E 102' OF LOT 12 BLK 42										
52-0001-00439-000		BKK LLC	(A)		\$0	\$13,300	\$0	\$0	\$39,700	\$53,000
	101-052-310			2025	\$0	\$13,300	\$0	\$0	\$37,900	\$51,200
	0				\$0/0.00	\$0/0.00	\$0/0.00	\$0/0.00	\$1,800/4.75	\$1,800/3.52
Legal Section: 00; Twp: 000; Rng: 000; Block: 42; Lot: 19; Deeded Acres: 0.000 E 90' OF LOTS 19 THRU 23 BLK 42										
52-0001-00440-000		BENDER, JOSEPH & ANGELA	(A)		\$0	\$7,400	\$0	\$0	\$46,600	\$54,000
	101-052-300			2025	\$0	\$7,400	\$0	\$0	\$44,500	\$51,900
	0				\$0/0.00	\$0/0.00	\$0/0.00	\$0/0.00	\$2,100/4.72	\$2,100/4.05
Legal Section: 00; Twp: 000; Rng: 000; Block: 42; Lot: 19; Deeded Acres: 0.000 W 50' OF LOTS 19 THRU 23 BLK 42										
52-0001-00441-000		BENDER, JOSEPH & ANGELA	(A)		\$0	\$8,800	\$0	\$0	\$0	\$8,800
	101-052-290			2025	\$0	\$8,800	\$0	\$0	\$0	\$8,800
	0				\$0/0.00	\$0/0.00	\$0/0.00	\$0/0.00	\$0/0.00	\$0/0.00
Legal Section: 00; Twp: 000; Rng: 000; Block: 42; Lot: 24-25; Deeded Acres: 0.000 LOTS 24-25 BLK 42										
52-0001-00455-000		OLSON, CARL D & TINA	(A)		\$0	\$8,000	\$0	\$0	\$0	\$8,000
	010-003-10A			2025	\$0	\$8,000	\$0	\$0	\$0	\$8,000
	0				\$0/0.00	\$0/0.00	\$0/0.00	\$0/0.00	\$0/0.00	\$0/0.00
Legal Section: 00; Twp: 000; Rng: 000; Block: 43; Lot: 23-24; Deeded Acres: 0.000 LOTS 23-24 BLK 43										
52-0001-00461-000		E & F CONSTRUCTION	(A)		\$0	\$8,000	\$0	\$0	\$0	\$8,000
	010-003-05A			2025	\$0	\$8,000	\$0	\$0	\$0	\$8,000
	0				\$0/0.00	\$0/0.00	\$0/0.00	\$0/0.00	\$0/0.00	\$0/0.00
Legal Section: 00; Twp: 000; Rng: 000; Block: 43; Lot: 36-37; Deeded Acres: 0.000 LOTS 36-37 BLK 43										

Bottineau County Assessor

Parcel List A = Appraised, B = BofR, E = State Eq., X = Exempt

Thu, April 2, 2026 3:08 PM

Page 20

Pcl No.	Route #	Name/Address	A/B/E/X	Current Year	Land Pr Yr Res	Com Land Pr Yr Com Land	Farm Land	Cur Dwlg Prior Year Dwlg	Cur Impr Prior Year Impr	Cur Total Pr Yr Total	Ttl Diff/% Diff
Legal Section: 00; Twp: 000; Rng: 000; Block: 3; Lot: 20; Deeded Acres: 0.000 LOTS 20 & 21 BLK 3											
52-0002-00500-050		BEDLION, CHRIS & STEPHANIE	(A)		\$0	\$4,100	\$0	\$0	\$0	\$4,100	
	005-006-05A		2025		\$0	\$4,100	\$0	\$0	\$0	\$4,100	
	0				\$0/0.00	\$0/0.00	\$0/0.00	\$0/0.00	\$0/0.00	\$0/0.00	
Legal Section: 00; Twp: 000; Rng: 000; Block: 4; Lot: 10; Deeded Acres: 0.000 LOT 10 BLK 4											
52-0002-00512-000		FREEMAN, ANDY G.	(A)		\$0	\$3,800	\$0	\$0	\$8,000	\$11,800	
	101-051-610		2025		\$0	\$3,800	\$0	\$0	\$7,500	\$11,300	
	0				\$0/0.00	\$0/0.00	\$0/0.00	\$0/0.00	\$500/6.67	\$500/4.42	
Legal Section: 00; Twp: 000; Rng: 000; Block: 19; Lot: 1; Deeded Acres: 0.000 W 25' OF LOTS 1 THRU 6 BLK 19											
52-0002-00519-000		FREEMAN, ANDY G.	(A)		\$0	\$11,300	\$0	\$0	\$45,100	\$56,400	
	101-051-620		2025		\$0	\$11,300	\$0	\$0	\$43,100	\$54,400	
	0				\$0/0.00	\$0/0.00	\$0/0.00	\$0/0.00	\$2,000/4.64	\$2,000/3.68	
Legal Section: 00; Twp: 000; Rng: 000; Block: 19; Lot: 19; Deeded Acres: 0.000 E1/2 OF LOTS 19 THRU 24 BLK 19											
52-0002-00532-000		BELYEA ETAL, ROBERT	(A)		\$0	\$4,000	\$0	\$0	\$0	\$4,000	
	010-004-15B		2025		\$0	\$4,000	\$0	\$0	\$0	\$4,000	
	0				\$0/0.00	\$0/0.00	\$0/0.00	\$0/0.00	\$0/0.00	\$0/0.00	
Legal Section: 00; Twp: 000; Rng: 000; Block: 44; Lot: 30; Deeded Acres: 0.000 LOT 30 BLK 44											
52-0002-00533-000		BELYEA ETAL, ROBERT	(A)		\$0	\$2,500	\$0	\$0	\$0	\$2,500	
	010-004-15A		2025		\$0	\$2,500	\$0	\$0	\$0	\$2,500	
	0				\$0/0.00	\$0/0.00	\$0/0.00	\$0/0.00	\$0/0.00	\$0/0.00	
Legal Section: 00; Twp: 000; Rng: 000; Block: 44; Lot: 31-32; Deeded Acres: 0.000 LOTS 31-32 BLK 44											
52-0003-00558-000		LAFRAMBOISE, CHRISTOPHER & SAM	(A)		\$0	\$1,000	\$0	\$0	\$0	\$1,000	
	004-003-10A		2025		\$0	\$1,000	\$0	\$0	\$0	\$1,000	
	0				\$0/0.00	\$0/0.00	\$0/0.00	\$0/0.00	\$0/0.00	\$0/0.00	
Legal Section: 00; Twp: 000; Rng: 000; Block: 1; Lot: 10; Deeded Acres: 0.000 S 125' OF LOT 10 BLK 1											

Bottineau County Assessor

Parcel List A = Appraised, B = BofR, E = State Eq., X = Exempt

Thu, April 2, 2026 3:08 PM

Page 22

Pcl No.	Route #	Name/Address	A/B/E/X	Current Year	Land Pr Yr Res Land Diff/% Diff	Com Land Pr Yr Com Land	Farm Land	Cur Dwlg Prior Year Dwlg	Cur Impr Prior Year Impr	Cur Total Pr Yr Total Ttl Diff/% Diff
Legal Section: 00; Twp: 000; Rng: 000; Block: 2; Lot: 4; Deeded Acres: 0.000 W 62X69' OF LOT 4 LESS PT DEEDED BLK 2										
52-0003-00566-000		WALSH, AMIE L	(A)		\$0	\$3,000	\$0	\$0	\$0	\$3,000
	003-004-24B			2025	\$0	\$3,000	\$0	\$0	\$0	\$3,000
		0			\$0/0.00	\$0/0.00	\$0/0.00	\$0/0.00	\$0/0.00	\$0/0.00
Legal Section: 00; Twp: 000; Rng: 000; Block: 2; Lot: 4; Deeded Acres: 0.000 E 50X69' OF W 112' OF LOT 4 LESSPT DEEDED BLK 2										
52-0003-00572-050		HAT TRICK CONCESSIONS	(A)		\$0	\$200	\$0	\$0	\$1,900	\$2,100
	101-050-330			2025	\$0	\$200	\$0	\$0	\$1,800	\$2,000
		0			\$0/0.00	\$0/0.00	\$0/0.00	\$0/0.00	\$100/5.56	\$100/5.00
Legal Section: 00; Twp: 000; Rng: 000; Block: 2; Lot: 6; Deeded Acres: 0.000 POSSESSORY INTEREST IN CONCESSIONS										
52-0004-00575-000		SCHEFLO, STEVEN	(A)		\$0	\$8,600	\$0	\$0	\$0	\$8,600
	008-003-05A			2025	\$0	\$8,600	\$0	\$0	\$0	\$8,600
		0			\$0/0.00	\$0/0.00	\$0/0.00	\$0/0.00	\$0/0.00	\$0/0.00
Legal Section: 00; Twp: 000; Rng: 000; Block: 34; Lot: 8-9; Deeded Acres: 0.000 LOTS 8-9 BLK 34										
52-0004-00616-000		STATE BANK OF BOTTINEAU	(A)		\$0	\$11,100	\$0	\$0	\$0	\$11,100
	101-052-37B			2025	\$0	\$11,100	\$0	\$0	\$0	\$11,100
		0			\$0/0.00	\$0/0.00	\$0/0.00	\$0/0.00	\$0/0.00	\$0/0.00
Legal Section: 00; Twp: 000; Rng: 000; Block: 46; Lot: 12-13; Deeded Acres: 0.000 LOTS 12-13 & N 3' OF LOT 14 BLK 46										
52-0004-00617-000		SCHWEITZER RENTALS LLC	(A)		\$0	\$15,100	\$0	\$0	\$249,300	\$264,400
	101-052-37A			2025	\$0	\$15,100	\$0	\$0	\$236,800	\$251,900
		0			\$0/0.00	\$0/0.00	\$0/0.00	\$0/0.00	\$12,500/5.28	\$12,500/4.96
Legal Section: 00; Twp: 000; Rng: 000; Block: 46; Lot: 14; Deeded Acres: 0.000 S 22' OF LOT 14 ALL OF LOTS 15-16 BLK 46										
52-0004-00618-000		SCHWEITZER RENTALS LLC	(A)		\$0	\$5,200	\$0	\$0	\$3,400	\$8,600
	101-052-36B			2025	\$0	\$5,200	\$0	\$0	\$3,300	\$8,500
		0			\$0/0.00	\$0/0.00	\$0/0.00	\$0/0.00	\$100/3.03	\$100/1.18
Legal Section: 00; Twp: 000; Rng: 000; Block: 46; Lot: 17-18; Deeded Acres: 0.000 E 80' OF LOTS 17-18 BLK 46										

Bottineau County Assessor

Parcel List A = Appraised, B = BofR, E = State Eq., X = Exempt

Thu, April 2, 2026 3:08 PM

Page 23

Pcl No.	Route #	Name/Address	A/B/E/X	Current Year	Land Pr Yr Res Land Diff/% Diff	Com Land Pr Yr Com Land	Farm Land	Cur Dwlg Prior Year Dwlg	Cur Impr Prior Year Impr	Cur Total Pr Yr Total Ttl Diff/% Diff
52-0004-00619-000		SCHWEITZER RENTALS LLC	(A)		\$0	\$3,200	\$0	\$0	\$4,100	\$7,300
	101-052-36A			2025	\$0	\$3,200	\$0	\$0	\$3,900	\$7,100
	0				\$0/0.00	\$0/0.00	\$0/0.00	\$0/0.00	\$200/5.13	\$200/2.82
Legal	Section: 00; Twp: 000; Rng: 000; Block: 46; Lot: 17-18; Deeded Acres: 0.000 W 60' LOTS 17-18 BLK 46									
52-0004-00620-000		STATE BANK OF BOTTINEAU	(A)		\$0	\$19,500	\$0	\$0	\$1,957,100	\$1,976,600
	101-052-360			2025	\$0	\$19,500	\$0	\$0	\$1,865,000	\$1,884,500
	0				\$0/0.00	\$0/0.00	\$0/0.00	\$0/0.00	\$92,100/4.94	\$92,100/4.89
Legal	Section: 00; Twp: 000; Rng: 000; Block: 46; Lot: 19; Deeded Acres: 0.000 LOTS 19 THRU 22 BLK 46									
52-0004-00621-000		STATE BANK OF BOTTINEAU	(A)		\$0	\$8,900	\$0	\$0	\$0	\$8,900
	101-052-35B			2025	\$0	\$8,900	\$0	\$0	\$0	\$8,900
	0				\$0/0.00	\$0/0.00	\$0/0.00	\$0/0.00	\$0/0.00	\$0/0.00
Legal	Section: 00; Twp: 000; Rng: 000; Block: 46; Lot: 23-24; Deeded Acres: 0.000 LOTS 23-24 BLK 46									
52-0004-00622-000		STATE BANK OF BOTTINEAU	(A)		\$0	\$8,900	\$0	\$0	\$0	\$8,900
	101-052-35A			2025	\$0	\$8,900	\$0	\$0	\$0	\$8,900
	0				\$0/0.00	\$0/0.00	\$0/0.00	\$0/0.00	\$0/0.00	\$0/0.00
Legal	Section: 00; Twp: 000; Rng: 000; Block: 46; Lot: 25-26; Deeded Acres: 0.000 LOTS 25-26 BLK 46									
52-0005-00628-050		CCEH SERVICES LLC	(A)		\$0	\$6,700	\$0	\$0	\$0	\$6,700
	007-004-01A			2025	\$0	\$6,700	\$0	\$0	\$0	\$6,700
	0				\$0/0.00	\$0/0.00	\$0/0.00	\$0/0.00	\$0/0.00	\$0/0.00
Legal	Section: 00; Twp: 000; Rng: 000; Block: 1; Lot: 1; Deeded Acres: 0.000 E 70' OF LOT 1 PLUS 1/2 OF VACATED BRANDER ST BLK 1									
52-0005-00642-000		SYT PROPERTIES LLC	(A)		\$0	\$33,500	\$0	\$0	\$54,400	\$87,900
	101-052-380			2025	\$0	\$33,500	\$0	\$0	\$51,600	\$85,100
	0				\$0/0.00	\$0/0.00	\$0/0.00	\$0/0.00	\$2,800/5.43	\$2,800/3.29
Legal	Section: 00; Twp: 000; Rng: 000; Block: 2; Lot: ; Deeded Acres: 0.000 S 95' BLK 2 W OF OAK CREEK									
52-0005-00646-000		ENGELSTAD, LYNN R & ROBYN J	(A)		\$0	\$6,200	\$0	\$0	\$11,200	\$17,400
	101-052-390			2025	\$0	\$6,200	\$0	\$0	\$10,600	\$16,800
	0				\$0/0.00	\$0/0.00	\$0/0.00	\$0/0.00	\$600/5.66	\$600/3.57

Bottineau County Assessor

Parcel List A = Appraised, B = BofR, E = State Eq., X = Exempt

Thu, April 2, 2026 3:08 PM

Page 24

Pcl No.	Route #	Name/Address	A/B/E/X	Current Year	Land Pr Yr Res Land Diff/% Diff	Com Land Pr Yr Com Land	Farm Land	Cur Dwlg Prior Year Dwlg	Cur Impr Prior Year Impr	Cur Total Pr Yr Total Ttl Diff/% Diff
Legal Section: 00; Twp: 000; Rng: 000; Block: 2; Lot: ; Deeded Acres: 0.000 S 75' BLK 2 E OF CREEK PLUS PART OF VACATED ST LESS 2403 SQ FT AKA PARCEL 7-3										
52-0006-00649-050		ESPE, MERLIN	(A)		\$0	\$4,700	\$0	\$0	\$0	\$4,700
	007-004-11F		2025		\$0	\$4,700	\$0	\$0	\$0	\$4,700
	0				\$0/0.00	\$0/0.00	\$0/0.00	\$0/0.00	\$0/0.00	\$0/0.00
Legal Section: 00; Twp: 000; Rng: 000; Block: ; Lot: ; Deeded Acres: 0.000 1/2 OF VACATED BRANDER ST										
52-0006-00656-000		LERVIK, RYAN J	(A)		\$0	\$30,400	\$0	\$0	\$58,300	\$88,700
	101-052-420		2025		\$0	\$30,400	\$0	\$0	\$55,100	\$85,500
	0				\$0/0.00	\$0/0.00	\$0/0.00	\$0/0.00	\$3,200/5.81	\$3,200/3.74
Legal Section: 00; Twp: 000; Rng: 000; Block: 3; Lot: 10; Deeded Acres: 0.000 LOT 10 BLK 3										
52-0006-00659-000		ENGELSTAD, LYNN R & ROBYN J	(A)		\$0	\$15,600	\$0	\$0	\$85,500	\$101,100
	101-052-410		2025		\$0	\$15,600	\$0	\$0	\$81,400	\$97,000
	0				\$0/0.00	\$0/0.00	\$0/0.00	\$0/0.00	\$4,100/5.04	\$4,100/4.23
Legal Section: 00; Twp: 000; Rng: 000; Block: 3; Lot: 11(AP; Deeded Acres: 0.000 PT SW COR OF LOT 11(APPR 125X50)BLK 3 PLUS PT VACATED ST										
52-0006-00660-000		ENGELSTAD, LYNN R & ROBYN J	(A)		\$0	\$31,200	\$0	\$0	\$0	\$31,200
	101-052-400		2025		\$0	\$31,200	\$0	\$0	\$0	\$31,200
	0				\$0/0.00	\$0/0.00	\$0/0.00	\$0/0.00	\$0/0.00	\$0/0.00
Legal Section: 00; Twp: 000; Rng: 000; Block: 3; Lot: 11; Deeded Acres: 0.000 150X200' OF LOT 11 BLK 3										
52-0006-00664-050		SEYKORA, MATTHEW J & LINDSEY M	(A)		\$0	\$300	\$0	\$0	\$0	\$300
	007-005-05A		2025		\$0	\$300	\$0	\$0	\$0	\$300
	0				\$0/0.00	\$0/0.00	\$0/0.00	\$0/0.00	\$0/0.00	\$0/0.00
Legal Section: 00; Twp: 000; Rng: 000; Block: 3; Lot: 11; Deeded Acres: 0.000 PT LOT 11 BLK 3 W OF CREEK PLUS PT VACATED ST (W OF LOT D)										
52-0007-00672-000		HOMOLA, PRISCILLA & ROLAND O	(A)		\$0	\$8,200	\$0	\$0	\$0	\$8,200
	009-002-030		2025		\$8,200	\$0	\$0	\$5,200	\$0	\$13,400
	0				(\$8,200)/-100.00	\$8,200/100.00	\$0/0.00	(\$5,200)/-100.00	\$0/0.00	(\$5,200)/-38.81
Legal Section: 00; Twp: 000; Rng: 000; Block: 20; Lot: 19-20; Deeded Acres: 0.000 LOTS 19-20 BLK 20										

Bottineau County Assessor

Parcel List A = Appraised, B = BofR, E = State Eq., X = Exempt

Thu, April 2, 2026 3:08 PM

Page 25

Pcl No.	Route #	Name/Address	A/B/E/X	Current Year	Land Pr Yr Res Diff/% Diff	Com Land Pr Yr Com Land	Farm Land	Cur Dwlg Prior Year Dwlg	Cur Impr Prior Year Impr	Cur Total Pr Yr Total Ttl Diff/% Diff
52-0007-00682-000		MILLER, C ROBERT & LOIS	(A)		\$0	\$900	\$0	\$0	\$0	\$900
	009-003-01A			2025	\$0	\$900	\$0	\$0	\$0	\$900
	0				\$0/0.00	\$0/0.00	\$0/0.00	\$0/0.00	\$0/0.00	\$0/0.00
Legal	Section: 00; Twp: 000; Rng: 000; Block: 30; Lot: 21; Deeded Acres: 0.000 E 22' OF LOTS 21 THRU 24 BLK 30									
52-0007-00690-000		LYNNES, J DAVID	(A)		\$0	\$12,000	\$0	\$0	\$0	\$12,000
	010-003-17A			2025	\$0	\$12,000	\$0	\$0	\$0	\$12,000
	0				\$0/0.00	\$0/0.00	\$0/0.00	\$0/0.00	\$0/0.00	\$0/0.00
Legal	Section: 00; Twp: 000; Rng: 000; Block: 44; Lot: 20; Deeded Acres: 0.000 LOTS 20 THRU 22 BLK 44									
52-0008-00699-000		LYNNES, J DAVID	(A)		\$0	\$7,900	\$0	\$0	\$0	\$7,900
	004-003-01A			2025	\$0	\$7,900	\$0	\$0	\$0	\$7,900
	0				\$0/0.00	\$0/0.00	\$0/0.00	\$0/0.00	\$0/0.00	\$0/0.00
Legal	Section: 00; Twp: 000; Rng: 000; Block: 3; Lot: 3-4; Deeded Acres: 0.000 LOTS 3-4 BLK 3									
52-0009-00724-000		MOUNTAIN VIEW HOMES INC	(A)		\$0	\$18,000	\$0	\$0	\$162,000	\$180,000
	101-050-060			2025	\$0	\$18,000	\$0	\$0	\$154,000	\$172,000
	0				\$0/0.00	\$0/0.00	\$0/0.00	\$0/0.00	\$8,000/5.19	\$8,000/4.65
Legal	Section: 00; Twp: 000; Rng: 000; Block: 2; Lot: 13; Deeded Acres: 0.000 E 80' LOTS 13 THRU 24 BLK 2									
52-0010-00730-000		DP RENTALS LLC	(A)		\$0	\$12,100	\$0	\$0	\$249,900	\$262,000
	101-050-100			2025	\$0	\$12,100	\$0	\$0	\$237,300	\$249,400
	0				\$0/0.00	\$0/0.00	\$0/0.00	\$0/0.00	\$12,600/5.31	\$12,600/5.05
Legal	Section: 00; Twp: 000; Rng: 000; Block: 3; Lot: 5; Deeded Acres: 0.000 S 56' OF LOT 5 ALL LOT 6 BLK 3									
52-0011-00737-000		DP RENTALS LLC	(A)		\$0	\$5,900	\$0	\$0	\$126,100	\$132,000
	101-050-070			2025	\$0	\$5,900	\$0	\$0	\$119,800	\$125,700
	0				\$0/0.00	\$0/0.00	\$0/0.00	\$0/0.00	\$6,300/5.26	\$6,300/5.01
Legal	Section: 00; Twp: 000; Rng: 000; Block: 70; Lot: 4; Deeded Acres: 0.000 LOTS 4 THRU 6 BLK 70									
52-0011-00738-000		DP RENTALS LLC	(A)		\$0	\$4,000	\$0	\$0	\$126,100	\$130,100
	101-050-080			2025	\$0	\$4,000	\$0	\$0	\$119,800	\$123,800
	0				\$0/0.00	\$0/0.00	\$0/0.00	\$0/0.00	\$6,300/5.26	\$6,300/5.09

Bottineau County Assessor

Parcel List A = Appraised, B = BofR, E = State Eq., X = Exempt

Thu, April 2, 2026 3:08 PM

Page 26

Pcl No.	Route #	Name/Address	A/B/E/X	Current Year	Land Pr Yr Res Land Diff/% Diff	Com Land Pr Yr Com Land	Farm Land	Cur Dwlg Prior Year Dwlg	Cur Impr Prior Year Impr	Cur Total Pr Yr Total Ttl Diff/% Diff
Legal Section: 00; Twp: 000; Rng: 000; Block: 70; Lot: 7-8; Deeded Acres: 0.000 LOTS 7-8 & N 22 1/2' OF LOT 9 BLK 70										
52-0011-00739-000		BORDER AG & ENERGY	(A)		\$0	\$1,600	\$0	\$0	\$0	\$1,600
	101-050-090		2025		\$0	\$1,600	\$0	\$0	\$0	\$1,600
	0				\$0/0.00	\$0/0.00	\$0/0.00	\$0/0.00	\$0/0.00	\$0/0.00
Legal Section: 00; Twp: 000; Rng: 000; Block: 70; Lot: 9; Deeded Acres: 0.000 LOT 9 LESS N 22 1/2' ALL LOTS 10THRU 12 BLK 70										
52-0012-00743-050		HAUGEN CONSERVATOR, MARGO	(A)		\$0	\$15,400	\$0	\$0	\$0	\$15,400
	004-002-10A		2025		\$0	\$15,400	\$0	\$0	\$0	\$15,400
	0				\$0/0.00	\$0/0.00	\$0/0.00	\$0/0.00	\$0/0.00	\$0/0.00
Legal Section: 00; Twp: 000; Rng: 000; Block: 1; Lot: 14; Deeded Acres: 0.000 LOTS 14 & 15 LESS W 75' BLK 1										
52-0012-00748-000		MUNCTON, SHAWN & SUSAN	(A)		\$0	\$1,700	\$0	\$0	\$0	\$1,700
	003-004-15A		2025		\$0	\$1,700	\$0	\$0	\$0	\$1,700
	0				\$0/0.00	\$0/0.00	\$0/0.00	\$0/0.00	\$0/0.00	\$0/0.00
Legal Section: 00; Twp: 000; Rng: 000; Block: 2; Lot: 12; Deeded Acres: 0.000 S1/2N1/2 OF STREET VACATED ADJ TO LOT 12 BLK 2										
52-0012-00752-000		MUNCTON, SHAWN & SUSAN	(A)		\$0	\$1,200	\$0	\$0	\$0	\$1,200
	003-004-15B		2025		\$0	\$1,200	\$0	\$0	\$0	\$1,200
	0 520012				\$0/0.00	\$0/0.00	\$0/0.00	\$0/0.00	\$0/0.00	\$0/0.00
Legal Section: 00; Twp: 000; Rng: 000; Block: 3; Lot: 1&; Deeded Acres: 0.000 LAND LYING E OF W 290' OF LOTS 1& 2 BLK 3										
52-0012-00765-000		BORKOWSKI, JAMES P & MARGARET	(A)		\$0	\$11,100	\$0	\$0	\$0	\$11,100
	003-004-09A		2025		\$0	\$11,100	\$0	\$0	\$0	\$11,100
	0				\$0/0.00	\$0/0.00	\$0/0.00	\$0/0.00	\$0/0.00	\$0/0.00
Legal Section: 00; Twp: 000; Rng: 000; Block: 4; Lot: 3; Deeded Acres: 0.000 S1/2 OF LOT 3 ALL LOTS 4-5 BLK 4										
52-0012-00787-000		JOHNSON, TONY	(A)		\$0	\$11,200	\$0	\$0	\$46,600	\$57,800
	101-050-110		2025		\$0	\$11,200	\$0	\$0	\$6,600	\$17,800
	0				\$0/0.00	\$0/0.00	\$0/0.00	\$0/0.00	\$40,000/606.06	\$40,000/224.72
Legal Section: 00; Twp: 000; Rng: 000; Block: 8; Lot: 5; Deeded Acres: 0.000 LOTS 5 THRU 7 BLK 8										

Bottineau County Assessor

Parcel List A = Appraised, B = BofR, E = State Eq., X = Exempt

Thu, April 2, 2026 3:08 PM

Page 27

Pcl No.	Route #	Name/Address	A/B/E/X	Current Year	Land Pr Yr Res Land Diff/% Diff	Com Land Pr Yr Com Land	Farm Land	Cur Dwlg Prior Year Dwlg	Cur Impr Prior Year Impr	Cur Total Pr Yr Total Ttl Diff/% Diff
52-0013-00789-000		GROSGEBAUER, JEREMY & KRISTIN	(A)		\$0	\$11,000	\$0	\$0	\$0	\$11,000
	004-002-08A			2025	\$0	\$11,000	\$0	\$0	\$0	\$11,000
	0				\$0/0.00	\$0/0.00	\$0/0.00	\$0/0.00	\$0/0.00	\$0/0.00
Legal	Section: 00; Twp: 000; Rng: 000; Block: 1; Lot: 1; Deeded Acres: 0.000 E 222' OF LOT 1 BLK 1 LESS PART DEEDED									
52-0013-00790-000		KERSTEN, JOHN O & PRUDENCE	(A)		\$0	\$6,200	\$0	\$0	\$0	\$6,200
	004-002-09A			2025	\$0	\$6,200	\$0	\$0	\$0	\$6,200
	0				\$0/0.00	\$0/0.00	\$0/0.00	\$0/0.00	\$0/0.00	\$0/0.00
Legal	Section: 00; Twp: 000; Rng: 000; Block: 1; Lot: 1; Deeded Acres: 0.000 PT OF BEGINNING SE CORNER LOT 1 88' W 66' N 92.81 NE & S 92' OF LOT 1 BLK 1									
52-0013-00793-000		W F P	(A)		\$0	\$1,400	\$0	\$0	\$0	\$1,400
	004-002-09B			2025	\$0	\$1,400	\$0	\$0	\$0	\$1,400
	0				\$0/0.00	\$0/0.00	\$0/0.00	\$0/0.00	\$0/0.00	\$0/0.00
Legal	Section: 00; Twp: 000; Rng: 000; Block: 1; Lot: 3; Deeded Acres: 0.000 LOT 3 & LOT 4 E OF OAK CREEK BLK 1									
52-0013-00821-000		POMARLEAU, MARK & STACIE	(A)		\$0	\$6,900	\$0	\$0	\$0	\$6,900
	004-004-07A			2025	\$0	\$6,900	\$0	\$0	\$0	\$6,900
	0				\$0/0.00	\$0/0.00	\$0/0.00	\$0/0.00	\$0/0.00	\$0/0.00
Legal	Section: 00; Twp: 000; Rng: 000; Block: 6; Lot: 1; Deeded Acres: 0.000 W 42' OF LOT 1 BLK 6									
52-0013-00824-000		HOPP, MAJOR R & KIRSTEN	(A)		\$0	\$8,300	\$0	\$0	\$0	\$8,300
	004-004-08A			2025	\$0	\$8,300	\$0	\$0	\$0	\$8,300
	0				\$0/0.00	\$0/0.00	\$0/0.00	\$0/0.00	\$0/0.00	\$0/0.00
Legal	Section: 00; Twp: 000; Rng: 000; Block: 6; Lot: 3; Deeded Acres: 0.000 W 53' OF LOT 3 BLK 6									
52-0017-00831-000		MOTL PROPERTIES LLC	(A)		\$0	\$39,600	\$0	\$0	\$348,000	\$387,600
	101-053-270			2025	\$0	\$39,600	\$0	\$0	\$330,700	\$370,300
	0				\$0/0.00	\$0/0.00	\$0/0.00	\$0/0.00	\$17,300/5.23	\$17,300/4.67
Legal	Section: 00; Twp: 000; Rng: 000; Block: 1; Lot: A; Deeded Acres: 0.000 LOT A E1/2 OF LOT B & LOTS 1 THRU 3 BLK 1									
52-0017-00832-000		C JJ CHILL LLC	(A)		\$0	\$27,100	\$0	\$0	\$123,000	\$150,100
	101-053-280			2025	\$0	\$27,100	\$0	\$0	\$116,800	\$143,900
	0				\$0/0.00	\$0/0.00	\$0/0.00	\$0/0.00	\$6,200/5.31	\$6,200/4.31

Bottineau County Assessor

Parcel List A = Appraised, B = BofR, E = State Eq., X = Exempt

Thu, April 2, 2026 3:08 PM

Page 28

Pcl No.	Route #	Name/Address	A/B/E/X	Current Year	Land Res	Com Land	Farm Land	Cur Dwlg	Cur Impr	Cur Total
				Pr Yr	Diff/% Diff	Pr Yr		Prior Year Dwlg	Prior Year Impr	Pr Yr Total
										Ttl Diff/% Diff
Legal Section: 00; Twp: 000; Rng: 000; Block: 1; Lot: B; Deeded Acres: 0.000 W1/2 LOT B E 68' LOT C LOT 4 & N 48.5' LOT 5 BLK 1										
52-0017-00833-000		PB PROPERTIES LLC	(A)		\$0	\$34,000	\$0	\$0	\$282,700	\$316,700
	101-053-290			2025	\$0	\$34,000	\$0	\$0	\$267,700	\$301,700
	0				\$0/0.00	\$0/0.00	\$0/0.00	\$0/0.00	\$15,000/5.60	\$15,000/4.97
Legal Section: 00; Twp: 000; Rng: 000; Block: 1; Lot: C; Deeded Acres: 0.000 W 68' LOT C ALL D N 48.50' LOTS 6 THRU 8 & 10 ALL LOT 9 BLK 1										
52-0017-00841-000		HANSON, ANDREW D. DISSETTE & A	(A)		\$0	\$1,600	\$0	\$0	\$0	\$1,600
	012-002-24F			2025	\$0	\$1,600	\$0	\$0	\$0	\$1,600
	0				\$0/0.00	\$0/0.00	\$0/0.00	\$0/0.00	\$0/0.00	\$0/0.00
Legal Section: 00; Twp: 000; Rng: 000; Block: 2; Lot: 1; Deeded Acres: 0.000 S 10' OF LOT 1 BLK 2										
52-0017-00886-000		METCALFE, VICKIE L	(A)		\$0	\$1,400	\$0	\$0	\$0	\$1,400
	012-005-22A			2025	\$0	\$1,400	\$0	\$0	\$0	\$1,400
	0				\$0/0.00	\$0/0.00	\$0/0.00	\$0/0.00	\$0/0.00	\$0/0.00
Legal Section: 00; Twp: 000; Rng: 000; Block: 4; Lot: 11; Deeded Acres: 0.000 W 6' OF LOT 11 BLK 4										
52-0017-00909-000		KNUTSON, ROGER & JULIE	(A)		\$0	\$10,500	\$0	\$0	\$75,300	\$85,800
	101-053-300			2025	\$0	\$10,500	\$0	\$0	\$71,500	\$82,000
	0				\$0/0.00	\$0/0.00	\$0/0.00	\$0/0.00	\$3,800/5.31	\$3,800/4.63
Legal Section: 00; Twp: 000; Rng: 000; Block: 6; Lot: 1; Deeded Acres: 0.000 LOT 1 BLK 6										
52-0017-00916-000		A&E PROPERTIES, LLC	(A)		\$0	\$19,000	\$0	\$0	\$50,200	\$69,200
	101-053-330			2025	\$0	\$19,000	\$0	\$0	\$400	\$19,400
	0				\$0/0.00	\$0/0.00	\$0/0.00	\$0/0.00	\$49,800/12,450.00	\$49,800/256.70
Legal Section: 00; Twp: 000; Rng: 000; Block: 7; Lot: 1-2; Deeded Acres: 0.000 E 100' OF LOT 1-2 BLK 7 & 28' X 168.5' OF VACATED STREET										
52-0017-00917-000		SMETTE, JEFFREY	(A)		\$0	\$15,000	\$0	\$0	\$49,100	\$64,100
	101-053-340			2025	\$0	\$15,000	\$0	\$0	\$46,700	\$61,700
	0				\$0/0.00	\$0/0.00	\$0/0.00	\$0/0.00	\$2,400/5.14	\$2,400/3.89
Legal Section: 00; Twp: 000; Rng: 000; Block: 7; Lot: 1-2; Deeded Acres: 0.000 W 36' OF LOTS 1-2 ALL LOTS 3-4 BLK 7										

Bottineau County Assessor

Parcel List A = Appraised, B = BofR, E = State Eq., X = Exempt

Thu, April 2, 2026 3:08 PM

Page 29

Pcl No.	Route #	Name/Address	A/B/E/X	Current Year	Land Pr Yr Res Land Diff/% Diff	Com Land Pr Yr Com Land	Farm Land	Cur Dwlg Prior Year Dwlg	Cur Impr Prior Year Impr	Cur Total Pr Yr Total Ttl Diff/% Diff
52-0017-00918-000		HERBEL, ERIC & ALECIA	(A)		\$0	\$45,800	\$0	\$0	\$93,700	\$139,500
	101-053-350			2025	\$0	\$45,800	\$0	\$0	\$89,100	\$134,900
	0				\$0/0.00	\$0/0.00	\$0/0.00	\$0/0.00	\$4,600/5.16	\$4,600/3.41
Legal	Section: 00; Twp: 000; Rng: 000; Block: 7; Lot: 5; Deeded Acres: 0.000 LOTS 5 THRU 10 BLK 7									
52-0017-00928-000		TURNER, KELLY	(A)		\$0	\$12,200	\$0	\$0	\$0	\$12,200
	012-005-24A			2025	\$0	\$12,200	\$0	\$0	\$0	\$12,200
	0				\$0/0.00	\$0/0.00	\$0/0.00	\$0/0.00	\$0/0.00	\$0/0.00
Legal	Section: 00; Twp: 000; Rng: 000; Block: 9; Lot: 5; Deeded Acres: 0.000 LOT 5 BLK 9									
52-0017-00929-000		HERBEL, ERIC & ALECIA	(A)		\$0	\$4,400	\$0	\$0	\$0	\$4,400
	101-053-360			2025	\$0	\$4,400	\$0	\$0	\$0	\$4,400
	0				\$0/0.00	\$0/0.00	\$0/0.00	\$0/0.00	\$0/0.00	\$0/0.00
Legal	Section: 00; Twp: 000; Rng: 000; Block: 9; Lot: 6; Deeded Acres: 0.000 LOTS 6 THRU 10 BLK 9									
52-0018-00932-000		NOSTDAHL, ROBERT W & PAULETTE	(A)		\$0	\$6,300	\$0	\$0	\$0	\$6,300
	003-001-22F			2025	\$0	\$6,300	\$0	\$0	\$0	\$6,300
	0				\$0/0.00	\$0/0.00	\$0/0.00	\$0/0.00	\$0/0.00	\$0/0.00
Legal	Section: 00; Twp: 000; Rng: 000; Block: 2; Lot: 1; Deeded Acres: 0.000 LOT 1 BLK 2 & VACATED STREET									
52-0018-00955-000		HOEFER GROUP LLC	(A)		\$0	\$8,800	\$0	\$0	\$0	\$8,800
	003-002-060			2025	\$0	\$8,800	\$0	\$0	\$0	\$8,800
	0				\$0/0.00	\$0/0.00	\$0/0.00	\$0/0.00	\$0/0.00	\$0/0.00
Legal	Section: 00; Twp: 000; Rng: 000; Block: 6; Lot: 9-10; Deeded Acres: 0.000 LOTS 9-10 BLK 6									
52-0018-00960-000		CHARNHOLM TRS, WILLIAM & BETTY	(A)		\$0	\$8,400	\$0	\$0	\$109,600	\$118,000
	101-050-320			2025	\$0	\$8,400	\$0	\$0	\$104,200	\$112,600
	0				\$0/0.00	\$0/0.00	\$0/0.00	\$0/0.00	\$5,400/5.18	\$5,400/4.80
Legal	Section: 00; Twp: 000; Rng: 000; Block: 8; Lot: 4; Deeded Acres: 0.000 LOTS 4 THRU 6 BLK 8									
52-0019-00971-050		SEIDER, PHYLLIS	(A)		\$0	\$5,900	\$0	\$0	\$0	\$5,900
	000-000-000			2025	\$0	\$0	\$0	\$0	\$0	\$0
					\$0/0.00	\$5,900/100.00	\$0/0.00	\$0/0.00	\$0/0.00	\$5,900/100.00

Bottineau County Assessor

Parcel List A = Appraised, B = BofR, E = State Eq., X = Exempt

Thu, April 2, 2026 3:08 PM

Page 30

Pcl No.	Route #	Name/Address	A/B/E/X	Current Year	Land Pr Yr Res	Com Land Pr Yr Com Land	Farm Land	Cur Dwlg Prior Year Dwlg	Cur Impr Prior Year Impr	Cur Total Pr Yr Total	Ttl Diff/% Diff
Legal Section: ; Twp: ; Rng: ; Block: 2; Lot: 11; Deeded Acres: 0.000 LOT 11 BLK 2											
52-0020-00985-000		RANDALL, SCOTT	(A)		\$0	\$1,000	\$0	\$0	\$0	\$1,000	
	005-001-08A			2025	\$0	\$1,000	\$0	\$0	\$0	\$1,000	
	0				\$0/0.00	\$0/0.00	\$0/0.00	\$0/0.00	\$0/0.00	\$0/0.00	
Legal Section: 00; Twp: 000; Rng: 000; Block: 1; Lot: 19; Deeded Acres: 0.000 LOT 19 BLK 1											
52-0020-00986-000		RANDALL, SCOTT	(A)		\$0	\$4,800	\$0	\$0	\$0	\$4,800	
	005-001-09F			2025	\$0	\$4,800	\$0	\$0	\$0	\$4,800	
	0				\$0/0.00	\$0/0.00	\$0/0.00	\$0/0.00	\$0/0.00	\$0/0.00	
Legal Section: 00; Twp: 000; Rng: 000; Block: 1; Lot: 20; Deeded Acres: 0.000 LOT 20 BLK 1											
52-0021-00989-000		BARBOT, DALTON J	(A)		\$0	\$7,500	\$0	\$0	\$0	\$7,500	
	005-002-050			2025	\$0	\$7,500	\$0	\$0	\$0	\$7,500	
	0				\$0/0.00	\$0/0.00	\$0/0.00	\$0/0.00	\$0/0.00	\$0/0.00	
Legal Section: 00; Twp: 000; Rng: 000; Block: 47; Lot: 5-6; Deeded Acres: 0.000 LOTS 5-6 BLK 47											
52-0021-00995-000		S & M CONSTRUCTION	(A)		\$0	\$18,100	\$0	\$0	\$0	\$18,100	
	005-002-01A			2025	\$0	\$18,100	\$0	\$0	\$0	\$18,100	
	0				\$0/0.00	\$0/0.00	\$0/0.00	\$0/0.00	\$0/0.00	\$0/0.00	
Legal Section: 00; Twp: 000; Rng: 000; Block: 47; Lot: 20; Deeded Acres: 0.000 LOTS 20 THUR 24 BLK 47											
52-0021-01001-000		SUNDOWN PROPERTIES LLC	(A)		\$0	\$8,400	\$0	\$0	\$131,800	\$140,200	
	101-051-010			2025	\$0	\$8,400	\$0	\$0	\$123,800	\$132,200	
	0				\$0/0.00	\$0/0.00	\$0/0.00	\$0/0.00	\$8,000/6.46	\$8,000/6.05	
Legal Section: 00; Twp: 000; Rng: 000; Block: 49; Lot: 15; Deeded Acres: 0.000 LOTS 15 THRU 17 BLK 49											
52-0022-01016-000		ABRAHAMSON, BRUCE & GEORGIA	(A)		\$0	\$8,800	\$0	\$0	\$23,700	\$32,500	
	101-050-290			2025	\$0	\$8,800	\$0	\$0	\$22,600	\$31,400	
	0				\$0/0.00	\$0/0.00	\$0/0.00	\$0/0.00	\$1,100/4.87	\$1,100/3.50	
Legal Section: 00; Twp: 000; Rng: 000; Block: 1; Lot: 23; Deeded Acres: 0.000 S 11' LOT 23 & LOTS 24-25 BLK 1											

Bottineau County Assessor

Parcel List A = Appraised, B = BofR, E = State Eq., X = Exempt

Thu, April 2, 2026 3:08 PM

Page 32

Pcl No.	Route #	Name/Address	A/B/E/X	Current Year	Land Pr Yr Res Diff/% Diff	Com Land Pr Yr Com Land	Farm Land	Cur Dwlg Prior Year Dwlg	Cur Impr Prior Year Impr	Cur Total Pr Yr Total Ttl Diff/% Diff
Legal Section: 00; Twp: 000; Rng: 000; Block: 1; Lot: ; Deeded Acres: 0.000 BLOCK 1										
52-0032-01127-000		J&D FIX PROPERTIES LLC	(A)		\$0	\$16,400	\$0	\$0	\$0	\$16,400
	000-000-000		2025	\$0	\$0	\$0	\$0	\$0	\$0	\$0
	0			\$0/0.00	\$16,400/100.00	\$0/0.00	\$0/0.00	\$0/0.00	\$0/0.00	\$16,400/100.00
Legal Section: 00; Twp: 000; Rng: 000; Block: 1; Lot: 1; Deeded Acres: 0.000 LOT 1 BLK 1										
52-0032-01128-000		J&D FIX PROPERTIES LLC	(A)		\$0	\$33,500	\$0	\$0	\$265,800	\$299,300
	101-050-260		2025	\$0	\$38,100	\$0	\$0	\$251,800	\$289,900	
	0			\$0/0.00	(\$4,600)/-12.07	\$0/0.00	\$0/0.00	\$14,000/5.56	\$9,400/3.24	
Legal Section: 00; Twp: 000; Rng: 000; Block: 1; Lot: 2; Deeded Acres: 0.000 LOT 2 BLK 1										
52-0035-01171-000		ROBERTSON, MARCIA	(A)		\$0	\$40,000	\$0	\$0	\$0	\$40,000
	002-003-13F		2025	\$40,000	\$0	\$0	\$1,100	\$0	\$41,100	
	0			(\$40,000)/-100.00	\$40,000/100.00	\$0/0.00	(\$1,100)/-100.00	\$0/0.00	(\$1,100)/-2.68	
Legal Section: 00; Twp: 000; Rng: 000; Block: 3; Lot: 1; Deeded Acres: 0.000 LOT 1 BLK 3										
52-0036-01211-000		J&D FIX PROPERTIES LLC	(A)		\$0	\$2,300	\$0	\$0	\$0	\$2,300
	101-050-220		2025	\$0	\$2,300	\$0	\$0	\$0	\$2,300	
	0			\$0/0.00	\$0/0.00	\$0/0.00	\$0/0.00	\$0/0.00	\$0/0.00	\$0/0.00
Legal Section: 00; Twp: 000; Rng: 000; Block: ; Lot: 1; Deeded Acres: 0.000 S 30' OF LOT 1										
52-0036-01212-000		J&D FIX PROPERTIES LLC	(A)		\$0	\$19,100	\$0	\$0	\$568,200	\$587,300
	101-050-230		2025	\$0	\$27,900	\$0	\$0	\$182,900	\$210,800	
	0			\$0/0.00	(\$8,800)/-31.54	\$0/0.00	\$0/0.00	\$385,300/210.66	\$376,500/178.61	
Legal Section: 00; Twp: 000; Rng: 000; Block: ; Lot: 2; Deeded Acres: 0.000 LOT 2 (260X100')& LOT 3 (5X175')										
52-0037-01213-000		TWEED COUNTRY AG INC	(A)		\$0	\$52,300	\$0	\$0	\$147,800	\$200,100
	101-053-160		2025	\$0	\$52,300	\$0	\$0	\$140,700	\$193,000	
	0			\$0/0.00	\$0/0.00	\$0/0.00	\$0/0.00	\$7,100/5.05	\$7,100/3.68	
Legal Section: 00; Twp: 000; Rng: 000; Block: 1; Lot: 1; Deeded Acres: 0.000 LOT 1 LESS N 150' OF W 15' & LOTS 3-4 BLK 1										

Bottineau County Assessor

Parcel List A = Appraised, B = BofR, E = State Eq., X = Exempt

Thu, April 2, 2026 3:08 PM

Page 33

Pcl No.	Route #	Name/Address	A/B/E/X	Current Year	Land Pr Yr Res Diff/% Diff	Com Land Pr Yr Com Land	Farm Land	Cur Dwlg Prior Year Dwlg	Cur Impr Prior Year Impr	Cur Total Pr Yr Total Ttl Diff/% Diff
52-0037-01213-010		GUSTAFSON, DARREL & JANINE	(A)		\$0	\$2,800	\$0	\$0	\$2,200	\$5,000
	101-053-170			2025	\$0	\$2,800	\$0	\$0	\$2,100	\$4,900
		0			\$0/0.00	\$0/0.00	\$0/0.00	\$0/0.00	\$100/4.76	\$100/2.04
Legal	Section: 00; Twp: 000; Rng: 000; Block: 1; Lot: 1; Deeded Acres: 0.000 N 150' OF W 15' OF LOT 1 BLK 1									
52-0037-01214-000		RICHARD TRUST, LEON A	(A)		\$0	\$49,200	\$0	\$0	\$217,400	\$266,600
	101-053-150			2025	\$0	\$49,200	\$0	\$0	\$207,800	\$257,000
		0			\$0/0.00	\$0/0.00	\$0/0.00	\$0/0.00	\$9,600/4.62	\$9,600/3.74
Legal	Section: 00; Twp: 000; Rng: 000; Block: 1; Lot: 2; Deeded Acres: 0.000 LOT 2 BLK 1 LESS 2680 SQ FT AKA PARCEL 8-2									
52-0037-01219-000		COLLEGE, GAIL A & LAURIE A	(A)		\$0	\$19,100	\$0	\$0	\$0	\$19,100
	013-001-040			2025	\$0	\$19,100	\$0	\$0	\$0	\$19,100
		0			\$0/0.00	\$0/0.00	\$0/0.00	\$0/0.00	\$0/0.00	\$0/0.00
Legal	Section: 00; Twp: 000; Rng: 000; Block: 3; Lot: 5; Deeded Acres: 0.000 LOT 5 BLK 3									
52-0038-01231-000		C & L WESTON PROPERTIES, LLC	(A)		\$0	\$20,000	\$0	\$0	\$123,100	\$143,100
	101-053-140			2025	\$0	\$20,000	\$0	\$0	\$116,900	\$136,900
		0			\$0/0.00	\$0/0.00	\$0/0.00	\$0/0.00	\$6,200/5.30	\$6,200/4.53
Legal	Section: 00; Twp: 000; Rng: 000; Block: 2; Lot: 1; Deeded Acres: 0.000 LOT 1 BLK 2									
52-0038-01233-000		ALLARD, MERLE	(A)		\$0	\$11,100	\$0	\$0	\$0	\$11,100
	101-053-120			2025	\$0	\$11,100	\$0	\$0	\$0	\$11,100
		0			\$0/0.00	\$0/0.00	\$0/0.00	\$0/0.00	\$0/0.00	\$0/0.00
Legal	Section: 00; Twp: 000; Rng: 000; Block: 2; Lot: 3; Deeded Acres: 0.000 LOT 3 BLK 2									
52-0038-01236-000		ALLARD, MERLE	(A)		\$0	\$9,000	\$0	\$0	\$0	\$9,000
	101-053-110			2025	\$0	\$9,000	\$0	\$0	\$0	\$9,000
		0			\$0/0.00	\$0/0.00	\$0/0.00	\$0/0.00	\$0/0.00	\$0/0.00
Legal	Section: 00; Twp: 000; Rng: 000; Block: ; Lot: 4; Deeded Acres: 0.000 N 75' OF LOT 4									
52-0039-01244-000		A&E PROPERTIES, LLC	(A)		\$0	\$19,700	\$0	\$0	\$313,100	\$332,800
	101-050-130			2025	\$0	\$19,700	\$0	\$0	\$297,500	\$317,200
		0			\$0/0.00	\$0/0.00	\$0/0.00	\$0/0.00	\$15,600/5.24	\$15,600/4.92

Bottineau County Assessor

Parcel List A = Appraised, B = BofR, E = State Eq., X = Exempt

Thu, April 2, 2026 3:08 PM

Page 34

Pcl No.	Route #	Name/Address	A/B/E/X	Current Year	Land Pr Yr Res Land Diff/% Diff	Com Land Pr Yr Com Land	Farm Land	Cur Dwlg Prior Year Dwlg	Cur Impr Prior Year Impr	Cur Total Pr Yr Total Ttl Diff/% Diff
Legal Section: 00; Twp: 000; Rng: 000; Block: ; Lot: 2; Deeded Acres: 0.000 LOT 2										
52-0042-01253-000		WOLD ENGINEERING PC	(A)		\$0	\$24,500	\$0	\$0	\$57,600	\$82,100
	101-050-200		2025		\$0	\$24,500	\$0	\$0	\$54,700	\$79,200
	0				\$0/0.00	\$0/0.00	\$0/0.00	\$0/0.00	\$2,900/5.30	\$2,900/3.66
Legal Section: 00; Twp: 000; Rng: 000; Block: ; Lot: 1; Deeded Acres: 0.000 E 35' OF LOT 1 ALL LOTS 2 & 3										
52-0042-01253-050		WOLD ENGINEERING PC	(A)		\$0	\$18,800	\$0	\$0	\$278,700	\$297,500
	101-050-280		2025		\$0	\$31,400	\$0	\$0	\$264,000	\$295,400
	0				\$0/0.00	(\$12,600)/-40.13	\$0/0.00	\$0/0.00	\$14,700/5.57	\$2,100/0.71
Legal Section: 00; Twp: 000; Rng: 000; Block: ; Lot: 4; Deeded Acres: 0.000 LOT 4										
52-0042-01254-000		J&D FIX PROPERTIES LLC	(A)		\$0	\$500	\$0	\$0	\$0	\$500
	101-050-210		2025		\$0	\$500	\$0	\$0	\$0	\$500
	0				\$0/0.00	\$0/0.00	\$0/0.00	\$0/0.00	\$0/0.00	\$0/0.00
Legal Section: 00; Twp: 000; Rng: 000; Block: ; Lot: 1; Deeded Acres: 0.000 55X20' OF LOT 1										
52-0042-01256-000		J&M MACK PROPERTIES, LLC	(A)		\$0	\$18,800	\$0	\$0	\$494,200	\$513,000
	101-050-270		2025		\$0	\$31,400	\$0	\$0	\$446,300	\$477,700
	0				\$0/0.00	(\$12,600)/-40.13	\$0/0.00	\$0/0.00	\$47,900/10.73	\$35,300/7.39
Legal Section: 00; Twp: 000; Rng: 000; Block: ; Lot: 5; Deeded Acres: 0.000 LOT 5 & E 35' OF LOT 6										
52-0043-01278-000		JOHNSON, HARLEY & LINDA	(A)		\$0	\$40,300	\$0	\$0	\$1,064,400	\$1,104,700
	101-050-170		2025		\$0	\$40,300	\$0	\$0	\$1,011,100	\$1,051,400
	0				\$0/0.00	\$0/0.00	\$0/0.00	\$0/0.00	\$53,300/5.27	\$53,300/5.07
Legal Section: 00; Twp: 000; Rng: 000; Block: 5; Lot: 1-3; Deeded Acres: 0.000 LOTS 1 THRU 3 BLK 5										
52-0043-01281-000		SERHIENKO, COLLIN	(A)		\$0	\$13,500	\$0	\$0	\$118,600	\$132,100
	101-050-160		2025		\$0	\$13,500	\$0	\$0	\$112,700	\$126,200
	0				\$0/0.00	\$0/0.00	\$0/0.00	\$0/0.00	\$5,900/5.24	\$5,900/4.68
Legal Section: 00; Twp: 000; Rng: 000; Block: 5; Lot: 4; Deeded Acres: 0.000 LOT 4 BLK 5										

Bottineau County Assessor

Parcel List A = Appraised, B = BofR, E = State Eq., X = Exempt

Thu, April 2, 2026 3:08 PM

Page 36

Pcl No.	Route #	Name/Address	A/B/E/X	Current Year	Land Res	Com Land	Farm Land	Cur Dwlg	Cur Impr	Cur Total
				Pr Yr	Diff/% Diff	Pr Yr		Prior Year Dwlg	Prior Year Impr	Pr Yr Total
										Ttl Diff/% Diff
Legal Section: 30; Twp: 162; Rng: 075; Block: ; Lot: ; Deeded Acres: 0.000 OUTLOT 27 OF SE1/4SW1/4 30 162 75										
52-0045-01301-000		CCEH SERVICES LLC	(A)		\$0	\$35,000	\$0	\$0	\$223,300	\$258,300
	101-052-450			2025	\$0	\$5,700	\$0	\$0	\$199,000	\$204,700
	0				\$0/0.00	\$29,300/514.04	\$0/0.00	\$0/0.00	\$24,300/12.21	\$53,600/26.18
Legal Section: 30; Twp: 162; Rng: 075; Block: ; Lot: ; Deeded Acres: 0.000 OUTLOT 5 & 7 SE1/4SW1/4 30 162 75										
52-0045-01302-050		BULLINGER, CAROL	(A)		\$0	\$5,400	\$0	\$0	\$3,100	\$8,500
	101-052-430			2025	\$0	\$5,400	\$0	\$0	\$2,900	\$8,300
	0				\$0/0.00	\$0/0.00	\$0/0.00	\$0/0.00	\$200/6.90	\$200/2.41
Legal Section: 30; Twp: 162; Rng: 075; Block: ; Lot: ; Deeded Acres: 0.000 98' X 60' OF SE1/4SW1/4 30 162 75										
52-0046-01303-010		BORDER AG & ENERGY	(A)		\$0	\$91,800	\$0	\$0	\$1,966,800	\$2,058,600
	101-051-02A			2025	\$0	\$91,800	\$0	\$0	\$1,874,000	\$1,965,800
	0				\$0/0.00	\$0/0.00	\$0/0.00	\$0/0.00	\$92,800/4.95	\$92,800/4.72
Legal Section: 25; Twp: 162; Rng: 076; Block: ; Lot: 18; Deeded Acres: 0.000 OUTLOTS 16 & 18 OF NE1/4NE1/4 25 162 76										
52-0046-01303-050		BORDER AG & ENERGY	(A)		\$0	\$22,200	\$0	\$0	\$745,100	\$767,300
	000-000-000			2025	\$0	\$22,200	\$0	\$0	\$705,100	\$727,300
	0				\$0/0.00	\$0/0.00	\$0/0.00	\$0/0.00	\$40,000/5.67	\$40,000/5.50
Legal Section: 25; Twp: 162; Rng: 076; Block: ; Lot: ; Deeded Acres: 0.000 OUTLOT 14 OF NE1/4 LESS LOT A 25 162 76										
52-0046-01305-000		STEINHAUS, MARC & LAURIE J	(A)		\$0	\$20,200	\$0	\$0	\$18,300	\$38,500
	101-051-020			2025	\$0	\$20,200	\$0	\$0	\$17,400	\$37,600
	0				\$0/0.00	\$0/0.00	\$0/0.00	\$0/0.00	\$900/5.17	\$900/2.39
Legal Section: 25; Twp: 162; Rng: 076; Block: ; Lot: 7; Deeded Acres: 0.000 OUTLOT 7 LESS LOT A OF NE1/4 25 162 76										
52-0046-01305-050		METCALFE, LOGAN L & BRITTANY K	(A)		\$0	\$7,400	\$0	\$0	\$51,700	\$59,100
	000-000-000			2025	\$0	\$7,400	\$0	\$0	\$49,100	\$56,500
	0				\$0/0.00	\$0/0.00	\$0/0.00	\$0/0.00	\$2,600/5.30	\$2,600/4.60
Legal Section: 25; Twp: 162; Rng: 076; Block: ; Lot: ; Deeded Acres: 0.000 LOT A OF OUTLOT 7 OF NE1/4NE1/4 25 162 76										

Bottineau County Assessor

Parcel List A = Appraised, B = BofR, E = State Eq., X = Exempt

Thu, April 2, 2026 3:08 PM

Page 37

Pcl No.	Route #	Name/Address	A/B/E/X	Current Year	Land Pr Yr Res Land Diff/% Diff	Com Land Pr Yr Com Land	Farm Land	Cur Dwlg Prior Year Dwlg	Cur Impr Prior Year Impr	Cur Total Pr Yr Total Ttl Diff/% Diff
52-0046-01309-000		MOUNTAIN VIEW HOMES INC	(A)		\$0	\$33,000	\$0	\$0	\$316,000	\$349,000
	101-052-230			2025	\$0	\$33,000	\$0	\$0	\$301,700	\$334,700
	0				\$0/0.00	\$0/0.00	\$0/0.00	\$0/0.00	\$14,300/4.74	\$14,300/4.27
Legal	Section: 25; Twp: 162; Rng: 076; Block: ; Lot: ; Deeded Acres: 0.000 320X300'IN SE CORNER OF SW1/4SE1/4 25 162 76									
52-0046-01309-100		A&E PROPERTIES, LLC	(A)		\$0	\$0	\$12,600	\$0	\$0	\$12,600
	000-000-000			2025	\$0	\$13,000	\$0	\$0	\$0	\$13,000
	0				\$0/0.00	(\$13,000)/-100.00	\$12,600/100.00	\$0/0.00	\$0/0.00	(\$400)/-3.08
Legal	Section: 25; Twp: 162; Rng: 076; Block: ; Lot: ; Deeded Acres: 15.490 OUTLOT 30 OF THE S1/2 25 162 76									
52-0046-01310-000		BORDER AG & ENERGY	(A)		\$0	\$3,500	\$0	\$0	\$0	\$3,500
	101-060-030			2025	\$0	\$3,500	\$0	\$0	\$0	\$3,500
	0				\$0/0.00	\$0/0.00	\$0/0.00	\$0/0.00	\$0/0.00	\$0/0.00
Legal	Section: 30; Twp: 162; Rng: 075; Block: 2; Lot: 2-3; Deeded Acres: 0.000 70X100'BETWEEN LOTS 2-3 BLK 2 WHITE'S 3RD IN LOT 3 30 162 75									
52-0046-01316-025		LAUCKNER, TERRY D	(A)		\$0	\$1,700	\$0	\$0	\$0	\$1,700
	000-000-000			2025	\$0	\$1,700	\$0	\$0	\$0	\$1,700
	0 52				\$0/0.00	\$0/0.00	\$0/0.00	\$0/0.00	\$0/0.00	\$0/0.00
Legal	Section: 30; Twp: 162; Rng: 075; Block: ; Lot: ; Deeded Acres: 0.000 LOT A OF OUTLOT 30 OF NE1/4SW1/4 30 162 75									
52-0046-01316-050		LAUCKNER, TERRY D	(A)		\$0	\$4,400	\$0	\$0	\$0	\$4,400
	000-000-000			2025	\$0	\$4,400	\$0	\$0	\$0	\$4,400
	0				\$0/0.00	\$0/0.00	\$0/0.00	\$0/0.00	\$0/0.00	\$0/0.00
Legal	Section: 30; Twp: 162; Rng: 075; Block: ; Lot: ; Deeded Acres: 0.000 OUTLOT 29 OF NE1/4SW1/4 30 162 75									
52-0046-01320-000		BROSSART, BARRY & ROBERTA	(A)		\$0	\$10,100	\$0	\$0	\$165,600	\$175,700
	003-004-26F			2025	\$0	\$10,100	\$0	\$0	\$157,400	\$167,500
	0				\$0/0.00	\$0/0.00	\$0/0.00	\$0/0.00	\$8,200/5.21	\$8,200/4.90
Legal	Section: 30; Twp: 162; Rng: 075; Block: ; Lot: 3; Deeded Acres: 0.000 OUTLOT 19 OF S1/2 30 162 75									
52-0046-01323-000		FARMER'S UNION OIL CO	(A)		\$0	\$49,500	\$0	\$0	\$909,100	\$958,600
	101-053-100			2025	\$0	\$49,500	\$0	\$0	\$863,800	\$913,300
	0				\$0/0.00	\$0/0.00	\$0/0.00	\$0/0.00	\$45,300/5.24	\$45,300/4.96

Bottineau County Assessor

Parcel List A = Appraised, B = BofR, E = State Eq., X = Exempt

Thu, April 2, 2026 3:08 PM

Page 38

Pcl No.	Route #	Name/Address	A/B/E/X	Current Year	Land Res	Com Land	Farm Land	Cur Dwlg	Cur Impr	Cur Total
				Pr Yr	Pr Yr	Pr Yr		Prior Year Dwlg	Prior Year Impr	Pr Yr Total
				Diff/%	Diff/%	Diff/%				Ttl Diff/%
Legal Section: 31; Twp: 162; Rng: 075; Block: ; Lot: 21; Deeded Acres: 0.000 LOT A OF OUTLOT 21 31 162 75										
52-0046-01323-055		STARION FINANCIAL	(A)		\$0	\$52,000	\$0	\$0	\$537,300	\$589,300
	101-053-060			2025	\$0	\$52,000	\$0	\$0	\$511,000	\$563,000
	0				\$0/0.00	\$0/0.00	\$0/0.00	\$0/0.00	\$26,300/5.15	\$26,300/4.67
Legal Section: 31; Twp: 162; Rng: 075; Block: ; Lot: ; Deeded Acres: 0.000 LOT A OF OUTLOT 11 OF NE1/4 31 162 75										
52-0046-01325-000		OAK CREEK SERVICE, LLC	(A)		\$0	\$7,500	\$0	\$0	\$0	\$7,500
	000-000-000			2025	\$0	\$20,900	\$0	\$0	\$0	\$20,900
	0				\$0/0.00	(\$13,400)/-64.11	\$0/0.00	\$0/0.00	\$0/0.00	(\$13,400)/-64.11
Legal Section: 31; Twp: 162; Rng: 075; Block: ; Lot: 27; Deeded Acres: 0.750 OUTLOT 27 OF NW1/4 LESS LOTS A & B 31 162 75										
52-0046-01325-025		ROMFO PROPERTIES LLC	(A)		\$0	\$13,400	\$0	\$0	\$162,700	\$176,100
	000-000-000			2025	\$0	\$0	\$0	\$0	\$0	\$0
					\$0/0.00	\$13,400/100.00	\$0/0.00	\$0/0.00	\$162,700/100.00	\$176,100/100.00
Legal Section: 31; Twp: 162; Rng: 075; Block: ; Lot: 27; Deeded Acres: 1.340 LOT B OF OUTLOT 27 OF NW1/4 31 162 75										
52-0046-01325-050		ARTZ, PATRICK R & AMY M	(A)		\$0	\$10,800	\$0	\$0	\$18,500	\$29,300
	101-053-080			2025	\$0	\$10,800	\$0	\$0	\$17,600	\$28,400
	0				\$0/0.00	\$0/0.00	\$0/0.00	\$0/0.00	\$900/5.11	\$900/3.17
Legal Section: 31; Twp: 162; Rng: 075; Block: ; Lot: ; Deeded Acres: 0.250 LOT A OF OUTLOT 27 OF THE NW1/4 31 162 75										
52-0046-01326-000		OAK CREEK SERVICE, LLC	(A)		\$0	\$23,900	\$0	\$0	\$111,500	\$135,400
	101-053-090			2025	\$0	\$23,900	\$0	\$0	\$98,300	\$122,200
	0				\$0/0.00	\$0/0.00	\$0/0.00	\$0/0.00	\$13,200/13.43	\$13,200/10.80
Legal Section: 31; Twp: 162; Rng: 075; Block: ; Lot: 15; Deeded Acres: 0.000 OUTLOT 15 OF NW1/4 LESS LOT A 31 162 75										
52-0046-01327-000		ROMFO, CHRIS & DAWN D	(A)		\$0	\$13,800	\$0	\$0	\$79,400	\$93,200
	101-053-070			2025	\$0	\$13,800	\$0	\$0	\$75,600	\$89,400
	0				\$0/0.00	\$0/0.00	\$0/0.00	\$0/0.00	\$3,800/5.03	\$3,800/4.25
Legal Section: 31; Twp: 162; Rng: 075; Block: ; Lot: ; Deeded Acres: 0.000 OUTLOT 2 OF NE1/4NW1/4 31 162 75										

Bottineau County Assessor

Parcel List A = Appraised, B = BofR, E = State Eq., X = Exempt

Thu, April 2, 2026 3:08 PM

Page 40

Pcl No.	Route #	Name/Address	A/B/E/X	Current Year	Land Res	Com Land	Farm Land	Cur Dwlg	Cur Impr	Cur Total
				Pr Yr	Pr Yr	Pr Yr		Prior Year Dwlg	Prior Year Impr	Pr Yr Total
				Diff/%	Diff/%	Diff/%				Ttl Diff/%
Legal Section: 36; Twp: 162; Rng: 076; Block: ; Lot: ; Deeded Acres: 0.000 LOT A OF OUTLOT 29 OF NE1/4NE1/4 36 162 76										
52-0046-01333-075		TWEED COUNTRY AG INC	(A)		\$0	\$500	\$0	\$0	\$0	\$500
	000-000-000			2025	\$0	\$500	\$0	\$0	\$0	\$500
	0				\$0/0.00	\$0/0.00	\$0/0.00	\$0/0.00	\$0/0.00	\$0/0.00
Legal Section: 31; Twp: 162; Rng: 075; Block: ; Lot: ; Deeded Acres: 0.000 OUTLOT 4 OF NW1/4 31 162 75										
52-0046-01336-000		MOEN, JEREMY & LINDSAY	(A)		\$0	\$13,800	\$0	\$0	\$88,100	\$101,900
	101-053-240			2025	\$0	\$13,800	\$0	\$0	\$83,600	\$97,400
	0				\$0/0.00	\$0/0.00	\$0/0.00	\$0/0.00	\$4,500/5.38	\$4,500/4.62
Legal Section: 36; Twp: 162; Rng: 076; Block: ; Lot: 5; Deeded Acres: 0.000 OUTLOT 5 OF E1/2NE1/4 36 162 76										
52-0046-01337-000		CHARNHOLM TRS, WILLIAM & BETTY	(A)		\$0	\$32,100	\$0	\$0	\$90,900	\$123,000
	101-053-200			2025	\$0	\$32,100	\$0	\$0	\$86,300	\$118,400
	0				\$0/0.00	\$0/0.00	\$0/0.00	\$0/0.00	\$4,600/5.33	\$4,600/3.89
Legal Section: 36; Twp: 162; Rng: 076; Block: ; Lot: ; Deeded Acres: 0.000 OUTLOTS 34 & 35 OF NE1/4NE1/4 36 162 76										
52-0046-01339-000		GUSTAFSON, DARREL	(A)		\$0	\$22,500	\$0	\$0	\$253,500	\$276,000
	101-053-190			2025	\$0	\$22,500	\$0	\$0	\$241,200	\$263,700
	0				\$0/0.00	\$0/0.00	\$0/0.00	\$0/0.00	\$12,300/5.10	\$12,300/4.66
Legal Section: 36; Twp: 162; Rng: 076; Block: ; Lot: ; Deeded Acres: 0.000 OL 23 OF NE1/4NE1/4 36 162 76										
52-0046-01339-010		GUSTAFSON, DARREL & JANINE	(A)		\$0	\$5,600	\$0	\$0	\$23,000	\$28,600
	101-053-180			2025	\$0	\$5,600	\$0	\$0	\$21,800	\$27,400
	0				\$0/0.00	\$0/0.00	\$0/0.00	\$0/0.00	\$1,200/5.50	\$1,200/4.38
Legal Section: 36; Twp: 162; Rng: 076; Block: ; Lot: ; Deeded Acres: 0.000 OUTLOT 30 OF NE1/4NE1/4 36 162 76										
52-0046-01342-000		MOE, TERENCE A & DIANE	(A)		\$0	\$20,500	\$0	\$0	\$0	\$20,500
	012-005-33F			2025	\$0	\$20,500	\$0	\$0	\$0	\$20,500
	0				\$0/0.00	\$0/0.00	\$0/0.00	\$0/0.00	\$0/0.00	\$0/0.00
Legal Section: 00; Twp: 000; Rng: 000; Block: ; Lot: ; Deeded Acres: 0.000 OUTLOT 27 LESS LOT A OF NW1/4NE1/4 36 162 76										

Bottineau County Assessor

Parcel List A = Appraised, B = BofR, E = State Eq., X = Exempt

Thu, April 2, 2026 3:08 PM

Page 42

Pcl No.	Route #	Name/Address	A/B/E/X	Current Year	Land Res	Com Land	Farm Land	Cur Dwlg	Cur Impr	Cur Total
				Pr Yr	Pr Yr	Pr Yr		Prior Year Dwlg	Prior Year Impr	Pr Yr Total
				Diff/%	Diff/%	Diff/%				Ttl Diff/%
Legal Section: 36; Twp: 162; Rng: 076; Block: ; Lot: ; Deeded Acres: 0.000 OUTLOT 32 OF NW1/4NE1/4 36 162 76										
52-0046-01347-000		MOE, TERENCE A	(A)		\$0	\$1,100	\$0	\$0	\$0	\$1,100
	101-053-390			2025	\$0	\$1,100	\$0	\$0	\$0	\$1,100
		0			\$0/0.00	\$0/0.00	\$0/0.00	\$0/0.00	\$0/0.00	\$0/0.00
Legal Section: 36; Twp: 162; Rng: 076; Block: ; Lot: ; Deeded Acres: 0.000 OUTLOT 33 OF NW1/4NE1/4 36 162 76										
52-0046-01348-000		MOE, TERENCE A & DIANE	(A)		\$0	\$49,100	\$0	\$0	\$328,400	\$377,500
	101-053-440			2025	\$0	\$49,100	\$0	\$0	\$312,500	\$361,600
		0			\$0/0.00	\$0/0.00	\$0/0.00	\$0/0.00	\$15,900/5.09	\$15,900/4.40
Legal Section: 36; Twp: 162; Rng: 076; Block: ; Lot: 13; Deeded Acres: 0.000 OUTLOTS 13 & 15 NW1/4 36 162 76										
52-0046-01348-050		TBA INC	(A)		\$0	\$30,500	\$0	\$0	\$58,500	\$89,000
	101-053-430			2025	\$0	\$30,500	\$0	\$0	\$55,400	\$85,900
		0			\$0/0.00	\$0/0.00	\$0/0.00	\$0/0.00	\$3,100/5.60	\$3,100/3.61
Legal Section: 36; Twp: 162; Rng: 076; Block: ; Lot: 14; Deeded Acres: 0.000 OUTLOT 14 OF NW1/4 36 162 76										
52-0046-01349-000		MTK PROPERTIES LLC	(A)		\$0	\$17,100	\$0	\$0	\$0	\$17,100
	000-000-000			2025	\$0	\$17,100	\$0	\$0	\$0	\$17,100
		0			\$0/0.00	\$0/0.00	\$0/0.00	\$0/0.00	\$0/0.00	\$0/0.00
Legal Section: 36; Twp: 162; Rng: 076; Block: ; Lot: 25; Deeded Acres: 0.000 OUTLOT 25 OF THE NW1/4 LESS LOTS A, B & C 36 162 76										
52-0046-01349-050		SATHER, TODD	(A)		\$0	\$19,000	\$0	\$0	\$0	\$19,000
	101-053-48F			2025	\$0	\$19,000	\$0	\$0	\$0	\$19,000
		0			\$0/0.00	\$0/0.00	\$0/0.00	\$0/0.00	\$0/0.00	\$0/0.00
Legal Section: 36; Twp: 162; Rng: 076; Block: ; Lot: ; Deeded Acres: 0.000 LOT A OF OUTLOT 25 OF NW1/4 36 162 76										
52-0046-01349-100		TURTLE MOUNTAIN COMMUNICATIONS	(A)		\$0	\$37,700	\$0	\$0	\$0	\$37,700
	101-053-47A			2025	\$0	\$37,700	\$0	\$0	\$0	\$37,700
		0			\$0/0.00	\$0/0.00	\$0/0.00	\$0/0.00	\$0/0.00	\$0/0.00
Legal Section: 36; Twp: 162; Rng: 076; Block: ; Lot: ; Deeded Acres: 0.000 LOT B OF OUTLOT 25 OF NW1/4 36 162 76										

Bottineau County Assessor

Parcel List A = Appraised, B = BofR, E = State Eq., X = Exempt

Thu, April 2, 2026 3:08 PM

Page 43

Pcl No.	Route #	Name/Address	A/B/E/X	Current Year	Land Pr Yr Res Land Diff/% Diff	Com Land Pr Yr Com Land	Farm Land	Cur Dwlg Prior Year Dwlg	Cur Impr Prior Year Impr	Cur Total Pr Yr Total Ttl Diff/% Diff
52-0046-01349-125		KFRF PROPERTIES LLC	(A)		\$0	\$41,300	\$0	\$0	\$120,600	\$161,900
	101-053-470			2025	\$0	\$41,300	\$0	\$0	\$115,200	\$156,500
		0			\$0/0.00	\$0/0.00	\$0/0.00	\$0/0.00	\$5,400/4.69	\$5,400/3.45
Legal	Section: 36; Twp: 162; Rng: 076; Block: ; Lot: ; Deeded Acres: 0.000 LOT C OF OUTLOT 25 OF NW1/4 36 162 76									
52-0046-01350-000		WALSH, FRANCIS R & DEBRA	(A)		\$0	\$35,000	\$0	\$0	\$49,000	\$84,000
	101-053-460			2025	\$0	\$35,000	\$0	\$0	\$46,700	\$81,700
		0			\$0/0.00	\$0/0.00	\$0/0.00	\$0/0.00	\$2,300/4.93	\$2,300/2.82
Legal	Section: 36; Twp: 162; Rng: 076; Block: ; Lot: 19; Deeded Acres: 0.000 OUTLOT 19 OF NW1/4 36 162 76									
52-0046-01351-000		KERSTEN RENTALS, LLC	(A)		\$0	\$66,100	\$0	\$0	\$250,100	\$316,200
	101-053-450			2025	\$0	\$66,100	\$0	\$0	\$238,100	\$304,200
		0			\$0/0.00	\$0/0.00	\$0/0.00	\$0/0.00	\$12,000/5.04	\$12,000/3.94
Legal	Section: 36; Twp: 162; Rng: 076; Block: ; Lot: 21; Deeded Acres: 0.000 OUTLOT 21 OF NW1/4 36 162 76									
52-0047-01358-000		FERRELLGAS INC	(A)		\$0	\$26,300	\$0	\$0	\$47,100	\$73,400
	101-050-010			2025	\$0	\$26,300	\$0	\$0	\$44,600	\$70,900
		0			\$0/0.00	\$0/0.00	\$0/0.00	\$0/0.00	\$2,500/5.61	\$2,500/3.53
Legal	Section: 00; Twp: 000; Rng: 000; Block: ; Lot: ; Deeded Acres: 0.000 48,000 SQ FT GAS PLANT WHSE&STATLEASED SITE #40246633									
52-0047-01363-000		BOTTINEAU FARMERS ELEVATOR	(A)		\$0	\$96,100	\$0	\$0	\$9,172,000	\$9,268,100
	101-051-17B			2025	\$0	\$96,100	\$0	\$0	\$8,718,600	\$8,814,700
		0			\$0/0.00	\$0/0.00	\$0/0.00	\$0/0.00	\$453,400/5.20	\$453,400/5.14
Legal	Section: 00; Twp: 000; Rng: 000; Block: ; Lot: ; Deeded Acres: 0.000 161,397 SQ FT LEASED SITE #BF66122									
52-0047-01364-000		BOTTINEAU FARMERS ELEVATOR	(A)		\$0	\$5,400	\$0	\$0	\$0	\$5,400
	000-000-000			2025	\$0	\$5,400	\$0	\$0	\$0	\$5,400
		0			\$0/0.00	\$0/0.00	\$0/0.00	\$0/0.00	\$0/0.00	\$0/0.00
Legal	Section: 00; Twp: 000; Rng: 000; Block: ; Lot: ; Deeded Acres: 0.000 10,750 SQ FT LEASED SITE #BF66122									
52-0048-01364-000		JR&R 11 LLC	(A)		\$0	\$105,300	\$0	\$0	\$1,112,100	\$1,217,400
	101-050-150			2025	\$0	\$105,300	\$0	\$0	\$1,056,600	\$1,161,900
		0			\$0/0.00	\$0/0.00	\$0/0.00	\$0/0.00	\$55,500/5.25	\$55,500/4.78

Bottineau County Assessor

Parcel List A = Appraised, B = BofR, E = State Eq., X = Exempt

Thu, April 2, 2026 3:08 PM

Page 44

Pcl No.	Route #	Name/Address	A/B/E/X	Current Year	Land Res	Com Land	Farm Land	Cur Dwlg	Cur Impr	Cur Total
				Pr Yr	Pr Yr	Pr Yr		Prior Year Dwlg	Prior Year Impr	Pr Yr Total
				Diff/%	Diff/%	Diff/%				Ttl Diff/%
Legal Section: 00; Twp: 000; Rng: 000; Block: 1; Lot: ; Deeded Acres: 0.000 BLOCK 1										
52-0049-01365-000		A&E PROPERTIES, LLC	(A)		\$0	\$15,200	\$0	\$0	\$213,200	\$228,400
	101-050-140			2025	\$0	\$15,200	\$0	\$0	\$202,700	\$217,900
		0			\$0/0.00	\$0/0.00	\$0/0.00	\$0/0.00	\$10,500/5.18	\$10,500/4.82
Legal Section: 00; Twp: 000; Rng: 000; Block: 1; Lot: ; Deeded Acres: 0.000 BLOCK 1 & 10' X 135' OF VACATED STREET										
52-0050-01366-000		WAL-MART	(A)		\$0	\$202,900	\$0	\$0	\$6,605,700	\$6,808,600
	101-053-030			2025	\$0	\$202,900	\$0	\$0	\$6,253,700	\$6,456,600
		0			\$0/0.00	\$0/0.00	\$0/0.00	\$0/0.00	\$352,000/5.63	\$352,000/5.45
Legal Section: 00; Twp: 000; Rng: 000; Block: 1; Lot: 1; Deeded Acres: 0.000 LOT 1 BLK 1										
52-0050-01367-000		NORTH STAR CREDIT UNION	(A)		\$0	\$32,600	\$0	\$0	\$0	\$32,600
	101-053-040			2025	\$0	\$32,600	\$0	\$0	\$0	\$32,600
		0			\$0/0.00	\$0/0.00	\$0/0.00	\$0/0.00	\$0/0.00	\$0/0.00
Legal Section: 00; Twp: 000; Rng: 000; Block: 1; Lot: 2; Deeded Acres: 0.000 LOT 2 BLK 1										
52-0050-01368-000		NORTH STAR CREDIT UNION	(A)		\$0	\$39,700	\$0	\$0	\$0	\$39,700
	101-053-020			2025	\$0	\$39,700	\$0	\$0	\$0	\$39,700
		0			\$0/0.00	\$0/0.00	\$0/0.00	\$0/0.00	\$0/0.00	\$0/0.00
Legal Section: 00; Twp: 000; Rng: 000; Block: 1; Lot: 3; Deeded Acres: 0.000 LOT 3 BLK 1										
52-0052-01374-000		A&E PROPERTIES, LLC	(A)		\$0	\$30,500	\$0	\$0	\$613,100	\$643,600
	101-054-01F			2025	\$0	\$30,500	\$0	\$0	\$582,500	\$613,000
		0			\$0/0.00	\$0/0.00	\$0/0.00	\$0/0.00	\$30,600/5.25	\$30,600/4.99
Legal Section: 00; Twp: 000; Rng: 000; Block: 1; Lot: 1; Deeded Acres: 0.000 LOT 1 BLK 1										
52-0054-01389-000		FOSTER, MICHAEL	(A)		\$0	\$31,800	\$0	\$0	\$0	\$31,800
	011-002-110			2025	\$0	\$31,800	\$0	\$0	\$0	\$31,800
		0			\$0/0.00	\$0/0.00	\$0/0.00	\$0/0.00	\$0/0.00	\$0/0.00
Legal Section: 25; Twp: 162; Rng: 076; Block: ; Lot: 8; Deeded Acres: 0.000 LOT 8										

Bottineau County Assessor

Parcel List A = Appraised, B = BofR, E = State Eq., X = Exempt

Thu, April 2, 2026 3:08 PM

Page 46

Pcl No.	Route #	Name/Address	A/B/E/X	Current Year	Land Res	Com Land	Farm Land	Cur Dwlg	Cur Impr	Cur Total
				Pr Yr	Pr Yr	Pr Yr		Prior Year Dwlg	Prior Year Impr	Pr Yr Total
				Diff/%	Diff	Diff				Ttl Diff/%
Legal Section: 25; Twp: 162; Rng: 076; Block: ; Lot: 26; Deeded Acres: 0.000 LOT 26										
52-0054-01408-000		TENNYSON, LEROY	(A)		\$0	\$54,200	\$0	\$0	\$0	\$54,200
	011-002-030			2025	\$0	\$54,200	\$0	\$0	\$0	\$54,200
		0			\$0/0.00	\$0/0.00	\$0/0.00	\$0/0.00	\$0/0.00	\$0/0.00
Legal Section: 25; Twp: 162; Rng: 076; Block: ; Lot: 27; Deeded Acres: 0.000 LOT 27										
52-0054-01409-000		HERBEL, ERIC & ALECIA	(A)		\$0	\$54,200	\$0	\$0	\$0	\$54,200
	011-002-020			2025	\$0	\$54,200	\$0	\$0	\$0	\$54,200
		0			\$0/0.00	\$0/0.00	\$0/0.00	\$0/0.00	\$0/0.00	\$0/0.00
Legal Section: 25; Twp: 162; Rng: 076; Block: ; Lot: 28; Deeded Acres: 0.000 LOT 28										
52-0054-01410-000		CHRISTENSON, BRENT & JENNIFER	(A)		\$0	\$54,200	\$0	\$0	\$0	\$54,200
	011-002-010			2025	\$0	\$54,200	\$0	\$0	\$0	\$54,200
		0			\$0/0.00	\$0/0.00	\$0/0.00	\$0/0.00	\$0/0.00	\$0/0.00
Legal Section: 25; Twp: 162; Rng: 076; Block: ; Lot: 29; Deeded Acres: 0.000 LOT 29										
52-0055-01411-000		BOTTINEAU COBBLESTONE GRP LLC	(A)		\$0	\$133,800	\$0	\$0	\$2,718,400	\$2,852,200
	101-052-05A			2025	\$0	\$133,800	\$0	\$0	\$2,571,500	\$2,705,300
		0			\$0/0.00	\$0/0.00	\$0/0.00	\$0/0.00	\$146,900/5.71	\$146,900/5.43
Legal Section: 00; Twp: 000; Rng: 000; Block: 1; Lot: 1; Deeded Acres: 0.000 LOT 1 BLK 1 LESS PARCEL A OF LOT 1										
52-0055-01411-025		TURTLE MTN COMMUNICATIONS, INC	(A)		\$0	\$78,500	\$0	\$0	\$453,200	\$531,700
	000-000-000			2025	\$0	\$78,500	\$0	\$0	\$0	\$78,500
		0			\$0/0.00	\$0/0.00	\$0/0.00	\$0/0.00	\$453,200/100.00	\$453,200/577.32
Legal Section: 00; Twp: 000; Rng: 000; Block: 1; Lot: A; Deeded Acres: 0.000 PARCEL A OF LOT 1, BLK 1										
52-0056-01413-000		PATTERSON, CLINTON P & RACHEL	(A)		\$0	\$5,900	\$0	\$0	\$0	\$5,900
	001-001-09J			2025	\$0	\$5,900	\$0	\$0	\$0	\$5,900
		0			\$0/0.00	\$0/0.00	\$0/0.00	\$0/0.00	\$0/0.00	\$0/0.00
Legal Section: 30; Twp: 162; Rng: 075; Block: ; Lot: 2; Deeded Acres: 0.000 LOT 2										

Bottineau County Assessor

Parcel List A = Appraised, B = BofR, E = State Eq., X = Exempt

Thu, April 2, 2026 3:08 PM

Page 48

Pcl No.	Route #	Name/Address	A/B/E/X	Current Year	Land Pr Yr Res	Com Land Pr Yr Com Land	Farm Land	Cur Dwlg Prior Year Dwlg	Cur Impr Prior Year Impr	Cur Total Pr Yr Total	Ttl Diff/% Diff
Legal Section: 00; Twp: 000; Rng: 000; Block: ; Lot: 104; Deeded Acres: 0.000 LOT 104											
52-0061-01437-000		A&E PROPERTIES, LLC	(A)		\$0	\$2,800	\$0	\$0	\$0	\$2,800	
	000-000-000		2025		\$0	\$2,800	\$0	\$0	\$0	\$2,800	
	0				\$0/0.00	\$0/0.00	\$0/0.00	\$0/0.00	\$0/0.00	\$0/0.00	
Legal Section: 00; Twp: 000; Rng: 000; Block: ; Lot: 105; Deeded Acres: 0.000 LOT 105											
52-0061-01438-000		A&E PROPERTIES, LLC	(A)		\$0	\$3,800	\$0	\$0	\$0	\$3,800	
	000-000-000		2025		\$0	\$3,800	\$0	\$0	\$0	\$3,800	
	0				\$0/0.00	\$0/0.00	\$0/0.00	\$0/0.00	\$0/0.00	\$0/0.00	
Legal Section: 00; Twp: 000; Rng: 000; Block: ; Lot: 106; Deeded Acres: 0.000 LOT 106											
52-0061-01439-000		A&E PROPERTIES, LLC	(A)		\$0	\$2,700	\$0	\$0	\$0	\$2,700	
	000-000-000		2025		\$0	\$2,700	\$0	\$0	\$0	\$2,700	
	0				\$0/0.00	\$0/0.00	\$0/0.00	\$0/0.00	\$0/0.00	\$0/0.00	
Legal Section: 00; Twp: 000; Rng: 000; Block: ; Lot: 107; Deeded Acres: 0.000 LOT 107											
52-0061-01440-000		A&E PROPERTIES, LLC	(A)		\$0	\$1,800	\$0	\$0	\$0	\$1,800	
	000-000-000		2025		\$0	\$1,800	\$0	\$0	\$0	\$1,800	
	0				\$0/0.00	\$0/0.00	\$0/0.00	\$0/0.00	\$0/0.00	\$0/0.00	
Legal Section: 00; Twp: 000; Rng: 000; Block: ; Lot: 108; Deeded Acres: 0.000 LOT 108											
52-0061-01441-000		A&E PROPERTIES, LLC	(A)		\$0	\$2,100	\$0	\$0	\$0	\$2,100	
	000-000-000		2025		\$0	\$2,100	\$0	\$0	\$0	\$2,100	
	0				\$0/0.00	\$0/0.00	\$0/0.00	\$0/0.00	\$0/0.00	\$0/0.00	
Legal Section: 00; Twp: 000; Rng: 000; Block: ; Lot: 109; Deeded Acres: 0.000 LOT 109											
52-0061-01442-000		A&E PROPERTIES, LLC	(A)		\$0	\$2,100	\$0	\$0	\$0	\$2,100	
	000-000-000		2025		\$0	\$2,100	\$0	\$0	\$0	\$2,100	
	0				\$0/0.00	\$0/0.00	\$0/0.00	\$0/0.00	\$0/0.00	\$0/0.00	
Legal Section: 00; Twp: 000; Rng: 000; Block: ; Lot: 110; Deeded Acres: 0.000 LOT 110											

Bottineau County Assessor

Parcel List A = Appraised, B = BofR, E = State Eq., X = Exempt

Thu, April 2, 2026 3:08 PM

Page 50

Pcl No.	Route #	Name/Address	A/B/E/X	Current Year	Land Pr Yr Res Land Diff/% Diff	Com Land Pr Yr Com Land	Farm Land	Cur Dwlg Prior Year Dwlg	Cur Impr Prior Year Impr	Cur Total Pr Yr Total Ttl Diff/% Diff
Legal Section: 00; Twp: 000; Rng: 000; Block: ; Lot: 117; Deeded Acres: 0.000 LOT 117										
52-0061-01450-000		A&E PROPERTIES, LLC	(A)		\$0	\$1,600	\$0	\$0	\$0	\$1,600
	000-000-000		2025		\$0	\$1,600	\$0	\$0	\$0	\$1,600
	0				\$0/0.00	\$0/0.00	\$0/0.00	\$0/0.00	\$0/0.00	\$0/0.00
Legal Section: 00; Twp: 000; Rng: 000; Block: ; Lot: 118; Deeded Acres: 0.000 LOT 118										
52-0061-01451-000		A&E PROPERTIES, LLC	(A)		\$0	\$1,600	\$0	\$0	\$0	\$1,600
	000-000-000		2025		\$0	\$1,600	\$0	\$0	\$0	\$1,600
	0				\$0/0.00	\$0/0.00	\$0/0.00	\$0/0.00	\$0/0.00	\$0/0.00
Legal Section: 00; Twp: 000; Rng: 000; Block: ; Lot: 119; Deeded Acres: 0.000 LOT 119										
52-0061-01452-000		A&E PROPERTIES, LLC	(A)		\$0	\$1,900	\$0	\$0	\$0	\$1,900
	000-000-000		2025		\$0	\$1,900	\$0	\$0	\$0	\$1,900
	0				\$0/0.00	\$0/0.00	\$0/0.00	\$0/0.00	\$0/0.00	\$0/0.00
Legal Section: 00; Twp: 000; Rng: 000; Block: ; Lot: 120; Deeded Acres: 0.000 LOT 120										
52-0061-01453-000		A&E PROPERTIES, LLC	(A)		\$0	\$1,900	\$0	\$0	\$0	\$1,900
	000-000-000		2025		\$0	\$1,900	\$0	\$0	\$0	\$1,900
	0				\$0/0.00	\$0/0.00	\$0/0.00	\$0/0.00	\$0/0.00	\$0/0.00
Legal Section: 00; Twp: 000; Rng: 000; Block: ; Lot: 121; Deeded Acres: 0.000 LOT 121										
52-0061-01454-000		A&E PROPERTIES, LLC	(A)		\$0	\$1,700	\$0	\$0	\$0	\$1,700
	000-000-000		2025		\$0	\$1,700	\$0	\$0	\$0	\$1,700
	0				\$0/0.00	\$0/0.00	\$0/0.00	\$0/0.00	\$0/0.00	\$0/0.00
Legal Section: 00; Twp: 000; Rng: 000; Block: ; Lot: 122; Deeded Acres: 0.000 LOT 122										
52-0061-01455-000		A&E PROPERTIES, LLC	(A)		\$0	\$1,500	\$0	\$0	\$0	\$1,500
	000-000-000		2025		\$0	\$1,500	\$0	\$0	\$0	\$1,500
	0				\$0/0.00	\$0/0.00	\$0/0.00	\$0/0.00	\$0/0.00	\$0/0.00
Legal Section: 00; Twp: 000; Rng: 000; Block: ; Lot: 123; Deeded Acres: 0.000 LOT 123										

Bottineau County Assessor

Parcel List A = Appraised, B = BofR, E = State Eq., X = Exempt

Thu, April 2, 2026 3:08 PM

Page 52

Pcl No.	Route #	Name/Address	A/B/E/X	Current Year	Land Pr Yr Res	Com Land Pr Yr Com Land	Farm Land	Cur Dwlg Prior Year Dwlg	Cur Impr Prior Year Impr	Cur Total Pr Yr Total	Ttl Diff/% Diff
Legal Section: 00; Twp: 000; Rng: 000; Block: ; Lot: 157; Deeded Acres: 0.000 LOT 157											
52-0061-01463-000		A&E PROPERTIES, LLC	(A)		\$0	\$24,200	\$0	\$0	\$0	\$24,200	
	000-000-000			2025	\$0	\$24,200	\$0	\$0	\$0	\$24,200	
		0			\$0/0.00	\$0/0.00	\$0/0.00	\$0/0.00	\$0/0.00	\$0/0.00	
Legal Section: 00; Twp: 000; Rng: 000; Block: ; Lot: 158; Deeded Acres: 0.000 LOT 158											
52-0063-01518-000		SCHEFLO ETAL, DOROTHY	(A)		\$0	\$13,700	\$0	\$0	\$0	\$13,700	
	000-000-000			2025	\$0	\$13,700	\$0	\$0	\$0	\$13,700	
		0			\$0/0.00	\$0/0.00	\$0/0.00	\$0/0.00	\$0/0.00	\$0/0.00	
Legal Section: 00; Twp: 000; Rng: 000; Block: ; Lot: 1; Deeded Acres: 0.000 LOT 1											
52-0063-01519-000		SCHEFLO ETAL, DOROTHY	(A)		\$0	\$13,700	\$0	\$0	\$0	\$13,700	
	000-000-000			2025	\$0	\$13,700	\$0	\$0	\$0	\$13,700	
		0			\$0/0.00	\$0/0.00	\$0/0.00	\$0/0.00	\$0/0.00	\$0/0.00	
Legal Section: 00; Twp: 000; Rng: 000; Block: ; Lot: 2; Deeded Acres: 0.000 LOT 2											
52-0063-01520-000		SCHEFLO ETAL, DOROTHY	(A)		\$0	\$13,700	\$0	\$0	\$0	\$13,700	
	000-000-000			2025	\$0	\$13,700	\$0	\$0	\$0	\$13,700	
		0			\$0/0.00	\$0/0.00	\$0/0.00	\$0/0.00	\$0/0.00	\$0/0.00	
Legal Section: 00; Twp: 000; Rng: 000; Block: ; Lot: 3; Deeded Acres: 0.000 LOT 3											
52-0063-01521-000		SCHEFLO ETAL, DOROTHY	(A)		\$0	\$13,400	\$0	\$0	\$0	\$13,400	
	000-000-000			2025	\$0	\$13,400	\$0	\$0	\$0	\$13,400	
		0			\$0/0.00	\$0/0.00	\$0/0.00	\$0/0.00	\$0/0.00	\$0/0.00	
Legal Section: 00; Twp: 000; Rng: 000; Block: ; Lot: 4; Deeded Acres: 0.000 LOT 4											
52-0063-01522-000		SCHEFLO ETAL, DOROTHY	(A)		\$0	\$9,300	\$0	\$0	\$0	\$9,300	
	000-000-000			2025	\$0	\$9,300	\$0	\$0	\$0	\$9,300	
		0			\$0/0.00	\$0/0.00	\$0/0.00	\$0/0.00	\$0/0.00	\$0/0.00	
Legal Section: 00; Twp: 000; Rng: 000; Block: ; Lot: 5; Deeded Acres: 0.000 LOT 5											

Bottineau County Assessor

Parcel List A = Appraised, B = BofR, E = State Eq., X = Exempt

Thu, April 2, 2026 3:08 PM

Page 53

Pcl No.	Route #	Name/Address	A/B/E/X	Current	Land	Com Land	Farm Land	Cur Dwlg	Cur Impr	Cur Total
			Year	Pr Yr Res	Land	Pr Yr Com Land		Prior Year Dwlg	Prior Year Impr	Pr Yr Total
				Diff/% Diff						Ttl Diff/% Diff
52-0063-01523-000		SCHEFLO ETAL, DOROTHY	(A)		\$0	\$9,000	\$0	\$0	\$0	\$9,000
	000-000-000		2025		\$0	\$9,000	\$0	\$0	\$0	\$9,000
		0			\$0/0.00	\$0/0.00	\$0/0.00	\$0/0.00	\$0/0.00	\$0/0.00
Legal	Section: 00; Twp: 000; Rng: 000; Block: ; Lot: 6; Deeded Acres: 0.000 LOT 6									

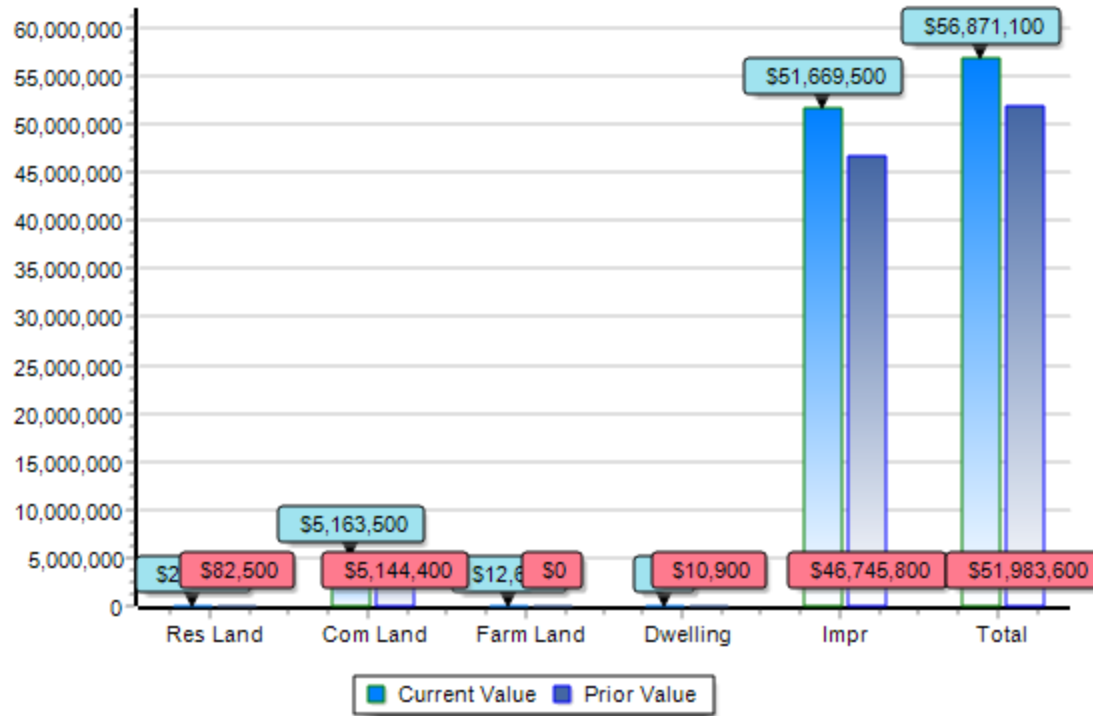
Report Total (339 Records)	Current Value	\$25,500	\$5,163,500	\$12,600	\$0	\$51,669,500	\$56,871,100
	2025 Prior Year Value	\$82,500	\$5,144,400	\$0	\$10,900	\$46,745,800	\$51,983,600
	Value Diff/% Diff	(\$57,000)/-69.09	\$19,100/0.37	\$12,600/100.00	(\$10,900)/-100.00	\$4,923,700/10.53	\$4,887,500/9.40

Bottineau County Assessor

Parcel List A = Appraised, B = BofR, E = State Eq., X = Exempt

Thu, April 2, 2026 3:08 PM

Page 54



Report Total (339 Records)

	Current Value	Prior Year Value	Value Diff/% Diff
Lnd	\$25,500	\$82,500	(\$57,000)/-69.09
C Lnd	\$5,163,500	\$5,144,400	\$19,100/0.37
F Lnd	\$12,600	\$0	\$12,600/100.00
Dwlg	\$0	\$10,900	(\$10,900)/-100.00
Impr	\$51,669,500	\$46,745,800	\$4,923,700/10.53
Total	\$56,871,100	\$51,983,600	\$4,887,500/9.40