

Bottineau County Assessor

Parcel List A = Appraised, B = BofR, E = State Eq., X = Exempt

Thu, April 2, 2026 5:12 PM

Page 1

Pcl No.	Route #	Name/Address	A/B/E/X	Current	Land	Com Land	Farm Land	Cur Dwlg	Cur Impr	Cur Total
			Year	Pr Yr Res	Land	Pr Yr Com Land		Prior Year Dwlg	Prior Year Impr	Pr Yr Total
				Diff/% Diff						Ttl Diff/% Diff
08-0000-04607-000		CAMERON, DONALD D & DARLENE R	(A)		\$0	\$0	\$75,100	\$0	\$0	\$75,100
	000-000-000		2025		\$0	\$0	\$75,200	\$0	\$0	\$75,200
		0			\$0/0.00	\$0/0.00	-\$100/-0.13	\$0/0.00	\$0/0.00	-\$100/-0.13
Legal	Section: 01; Twp: 163; Rng: 081; Block: ; Lot: ; Deeded Acres: 80.000 S1/2NW1/4 1 163 81									
08-0000-04608-000		GLINZ FAMILY TRUST	(A)		\$0	\$0	\$105,800	\$0	\$0	\$105,800
	000-000-000		2025		\$0	\$0	\$106,000	\$0	\$0	\$106,000
		0			\$0/0.00	\$0/0.00	-\$200/-0.19	\$0/0.00	\$0/0.00	-\$200/-0.19
Legal	Section: 01; Twp: 163; Rng: 081; Block: ; Lot: ; Deeded Acres: 160.000 SE1/4 1 163 81									
08-0000-04609-000		GLINZ FAMILY TRUST	(A)		\$0	\$0	\$55,700	\$0	\$0	\$55,700
	000-000-000		2025		\$0	\$0	\$55,700	\$0	\$0	\$55,700
		0			\$0/0.00	\$0/0.00	\$0/0.00	\$0/0.00	\$0/0.00	\$0/0.00
Legal	Section: 01; Twp: 163; Rng: 081; Block: ; Lot: ; Deeded Acres: 80.000 SE1/4NE1/4 GOV'T LOT 1 1 163 81									
08-0000-04610-000		CAMERON, DONALD D & DARLENE R	(A)		\$0	\$0	\$131,500	\$0	\$0	\$131,500
	000-000-000		2025		\$0	\$0	\$131,700	\$0	\$0	\$131,700
		0			\$0/0.00	\$0/0.00	-\$200/-0.15	\$0/0.00	\$0/0.00	-\$200/-0.15
Legal	Section: 01; Twp: 163; Rng: 081; Block: ; Lot: ; Deeded Acres: 160.000 SW1/4 1 163 81									
08-0000-04611-000		CAMERON, DONALD D & DARLENE R	(A)		\$0	\$0	\$126,600	\$0	\$0	\$126,600
	000-000-000		2025		\$0	\$0	\$126,800	\$0	\$0	\$126,800
		0			\$0/0.00	\$0/0.00	-\$200/-0.16	\$0/0.00	\$0/0.00	-\$200/-0.16
Legal	Section: 01; Twp: 163; Rng: 081; Block: ; Lot: ; Deeded Acres: 160.000 SW1/4NE1/4 GOV'T LOTS 2 3 & 4 1 163 81									
08-0000-04612-000		JESPERSEN ETAL, DENNIS C	(A)		\$0	\$0	\$107,500	\$0	\$0	\$107,500
	000-000-000		2025		\$0	\$0	\$107,700	\$0	\$0	\$107,700
		0			\$0/0.00	\$0/0.00	-\$200/-0.19	\$0/0.00	\$0/0.00	-\$200/-0.19
Legal	Section: 02; Twp: 163; Rng: 081; Block: ; Lot: ; Deeded Acres: 160.000 GOV'T LOTS 1 2 3 & 4 2 163 81									
08-0000-04613-000		BALLANTYNE ETAL, STEPHEN	(A)		\$0	\$0	\$116,700	\$0	\$0	\$116,700
	000-000-000		2025		\$0	\$0	\$116,900	\$0	\$0	\$116,900
		0			\$0/0.00	\$0/0.00	-\$200/-0.17	\$0/0.00	\$0/0.00	-\$200/-0.17

Bottineau County Assessor

Parcel List A = Appraised, B = BofR, E = State Eq., X = Exempt

Thu, April 2, 2026 5:12 PM

Page 2

Pcl No.	Route #	Name/Address	A/B/E/X	Current Year	Land Pr Yr Res Land Diff/% Diff	Com Land Pr Yr Com Land	Farm Land	Cur Dwlg Prior Year Dwlg	Cur Impr Prior Year Impr	Cur Total Pr Yr Total Ttl Diff/% Diff
Legal Section: 02; Twp: 163; Rng: 081; Block: ; Lot: ; Deeded Acres: 160.000 N1/2SE1/4 S1/2NE1/4 2 163 81										
08-0000-04614-000		BALLANTYNE ETAL, JERRAD P	(A)		\$0	\$0	\$50,600	\$0	\$0	\$50,600
	000-000-000			2025	\$0	\$0	\$50,700	\$0	\$0	\$50,700
		0			\$0/0.00	\$0/0.00	-\$100/-0.20	\$0/0.00	\$0/0.00	-\$100/-0.20
Legal Section: 02; Twp: 163; Rng: 081; Block: ; Lot: ; Deeded Acres: 80.000 S1/2SE1/4 2 163 81										
08-0000-04615-000		BALLANTYNE ETAL, STEPHEN	(A)		\$0	\$0	\$51,300	\$0	\$0	\$51,300
	000-000-000			2025	\$0	\$0	\$51,400	\$0	\$0	\$51,400
		0			\$0/0.00	\$0/0.00	-\$100/-0.19	\$0/0.00	\$0/0.00	-\$100/-0.19
Legal Section: 02; Twp: 163; Rng: 081; Block: ; Lot: ; Deeded Acres: 80.000 S1/2NW1/4 2 163 81										
08-0000-04616-000		BALLANTYNE ETAL, STEPHEN	(A)		\$0	\$0	\$103,400	\$0	\$0	\$103,400
	000-000-000			2025	\$0	\$0	\$103,500	\$0	\$0	\$103,500
		0			\$0/0.00	\$0/0.00	-\$100/-0.10	\$0/0.00	\$0/0.00	-\$100/-0.10
Legal Section: 02; Twp: 163; Rng: 081; Block: ; Lot: ; Deeded Acres: 160.000 SW1/4 2 163 81										
08-0000-04617-000		YORK PROPERTIES LLLP	(A)		\$0	\$0	\$123,400	\$0	\$0	\$123,400
	000-000-000			2025	\$0	\$0	\$123,500	\$0	\$0	\$123,500
		0			\$0/0.00	\$0/0.00	-\$100/-0.08	\$0/0.00	\$0/0.00	-\$100/-0.08
Legal Section: 03; Twp: 163; Rng: 081; Block: ; Lot: ; Deeded Acres: 160.000 GOV'T LOTS 1 2 3 & 4 3 163 81										
08-0000-04618-000		BALLANTYNE ETAL, STEPHEN	(A)		\$0	\$0	\$121,600	\$0	\$0	\$121,600
	000-000-000			2025	\$0	\$0	\$121,800	\$0	\$0	\$121,800
		0			\$0/0.00	\$0/0.00	-\$200/-0.16	\$0/0.00	\$0/0.00	-\$200/-0.16
Legal Section: 03; Twp: 163; Rng: 081; Block: ; Lot: ; Deeded Acres: 160.000 S1/2NW1/4 N1/2SW1/4 3 163 81										
08-0000-04619-000		CONWAY, LORI L	(A)		\$0	\$0	\$59,400	\$0	\$0	\$59,400
	000-000-000			2025	\$0	\$0	\$59,500	\$0	\$0	\$59,500
		0			\$0/0.00	\$0/0.00	-\$100/-0.17	\$0/0.00	\$0/0.00	-\$100/-0.17
Legal Section: 03; Twp: 163; Rng: 081; Block: ; Lot: ; Deeded Acres: 80.000 S1/2SW1/4 3 163 81										

Bottineau County Assessor

Parcel List A = Appraised, B = BofR, E = State Eq., X = Exempt

Thu, April 2, 2026 5:12 PM

Page 3

Pcl No.	Route #	Name/Address	A/B/E/X	Current Year	Land Pr Yr Res Land Diff/% Diff	Com Land Pr Yr Com Land	Farm Land	Cur Dwlg Prior Year Dwlg	Cur Impr Prior Year Impr	Cur Total Pr Yr Total Ttl Diff/% Diff
08-0000-04620-000		BALLANTYNE ETAL, STEPHEN	(A)		\$0	\$0	\$129,700	\$0	\$0	\$129,700
	000-000-000			2025	\$0	\$0	\$129,900	\$0	\$0	\$129,900
		0			\$0/0.00	\$0/0.00	-\$200/-0.15	\$0/0.00	\$0/0.00	-\$200/-0.15
Legal	Section: 03; Twp: 163; Rng: 081; Block: ; Lot: ; Deeded Acres: 160.000 SE1/4 3 163 81									
08-0000-04621-000		BALLANTYNE ETAL, STEPHEN	(A)		\$0	\$0	\$47,300	\$0	\$0	\$47,300
	000-000-000			2025	\$0	\$0	\$47,400	\$0	\$0	\$47,400
		0			\$0/0.00	\$0/0.00	-\$100/-0.21	\$0/0.00	\$0/0.00	-\$100/-0.21
Legal	Section: 03; Twp: 163; Rng: 081; Block: ; Lot: ; Deeded Acres: 80.000 S1/2NE1/4 3 163 81									
08-0000-04622-000		HETH, VALERIE R	(A)		\$0	\$0	\$47,100	\$0	\$0	\$47,100
	000-000-000			2025	\$0	\$0	\$47,100	\$0	\$0	\$47,100
		0			\$0/0.00	\$0/0.00	\$0/0.00	\$0/0.00	\$0/0.00	\$0/0.00
Legal	Section: 10; Twp: 163; Rng: 081; Block: ; Lot: ; Deeded Acres: 80.000 NW1/4SE1/4 SW1/4NE1/4 10 163 81									
08-0000-04623-000		HETH, VALERIE R	(A)		\$0	\$0	\$46,900	\$0	\$0	\$46,900
	000-000-000			2025	\$0	\$0	\$46,900	\$0	\$0	\$46,900
		0			\$0/0.00	\$0/0.00	\$0/0.00	\$0/0.00	\$0/0.00	\$0/0.00
Legal	Section: 10; Twp: 163; Rng: 081; Block: ; Lot: ; Deeded Acres: 80.000 S1/2SE1/4 10 163 81									
08-0000-04624-000		HANSON LIVING TRUST, RODGER	(A)		\$0	\$0	\$79,100	\$0	\$0	\$79,100
	000-000-000			2025	\$0	\$0	\$79,200	\$0	\$0	\$79,200
		0			\$0/0.00	\$0/0.00	-\$100/-0.13	\$0/0.00	\$0/0.00	-\$100/-0.13
Legal	Section: 10; Twp: 163; Rng: 081; Block: ; Lot: ; Deeded Acres: 160.000 SW1/4 10 163 81									
08-0000-04625-000		BALLANTYNE ETAL, STEPHEN	(A)		\$0	\$0	\$100,900	\$0	\$0	\$100,900
	000-000-000			2025	\$0	\$0	\$101,100	\$0	\$0	\$101,100
		0			\$0/0.00	\$0/0.00	-\$200/-0.20	\$0/0.00	\$0/0.00	-\$200/-0.20
Legal	Section: 10; Twp: 163; Rng: 081; Block: ; Lot: ; Deeded Acres: 160.000 NW1/4 10 163 81									
08-0000-04627-000		LODOEN IRR TRUST, KYLIE C	(A)		\$0	\$0	\$108,900	\$0	\$0	\$108,900
	000-000-000			2025	\$0	\$0	\$109,000	\$0	\$0	\$109,000
		0			\$0/0.00	\$0/0.00	-\$100/-0.09	\$0/0.00	\$0/0.00	-\$100/-0.09

Bottineau County Assessor

Parcel List A = Appraised, B = BofR, E = State Eq., X = Exempt

Thu, April 2, 2026 5:12 PM

Page 4

Pcl No.	Route #	Name/Address	A/B/E/X	Current Year	Land Pr Yr Res Land Diff/% Diff	Com Land Pr Yr Com Land	Farm Land	Cur Dwlg Prior Year Dwlg	Cur Impr Prior Year Impr	Cur Total Pr Yr Total Ttl Diff/% Diff
Legal Section: 11; Twp: 163; Rng: 081; Block: ; Lot: ; Deeded Acres: 160.000 NW1/4 11 163 81										
08-0000-04628-000		BJERKE HOLDINGS, LLLP	(A)		\$0	\$0	\$108,000	\$0	\$0	\$108,000
	000-000-000		2025	\$0	\$0	\$108,200	\$0	\$0	\$108,200	
	0			\$0/0.00	\$0/0.00	-\$200/-0.18	\$0/0.00	\$0/0.00	-\$200/-0.18	
Legal Section: 11; Twp: 163; Rng: 081; Block: ; Lot: ; Deeded Acres: 160.000 SE1/4 11 163 81										
08-0000-04629-000		LODOEN IRR TRUST, KYLIE C	(A)		\$0	\$0	\$98,000	\$0	\$0	\$98,000
	000-000-000		2025	\$0	\$0	\$98,100	\$0	\$0	\$98,100	
	0			\$0/0.00	\$0/0.00	-\$100/-0.10	\$0/0.00	\$0/0.00	-\$100/-0.10	
Legal Section: 11; Twp: 163; Rng: 081; Block: ; Lot: ; Deeded Acres: 160.000 NE1/4 11 163 81										
08-0000-04630-000		LODOEN IRR TRUST, KYLIE C	(A)		\$0	\$0	\$102,000	\$0	\$0	\$102,000
	000-000-000		2025	\$0	\$0	\$102,200	\$0	\$0	\$102,200	
	0			\$0/0.00	\$0/0.00	-\$200/-0.20	\$0/0.00	\$0/0.00	-\$200/-0.20	
Legal Section: 11; Twp: 163; Rng: 081; Block: ; Lot: ; Deeded Acres: 160.000 SW1/4 11 163 81										
08-0000-04631-000		DETLAFF, KEVIN W	(A)		\$0	\$0	\$59,300	\$0	\$0	\$59,300
	000-000-000		2025	\$0	\$0	\$59,400	\$0	\$0	\$59,400	
	0			\$0/0.00	\$0/0.00	-\$100/-0.17	\$0/0.00	\$0/0.00	-\$100/-0.17	
Legal Section: 12; Twp: 163; Rng: 081; Block: ; Lot: ; Deeded Acres: 80.000 E1/2NE1/4 12 163 81										
08-0000-04632-000		BALLANTYNE, RUSSELL JERRAD & J	(A)		\$0	\$0	\$114,400	\$0	\$0	\$114,400
	000-000-000		2025	\$0	\$0	\$114,500	\$0	\$0	\$114,500	
	0			\$0/0.00	\$0/0.00	-\$100/-0.09	\$0/0.00	\$0/0.00	-\$100/-0.09	
Legal Section: 12; Twp: 163; Rng: 081; Block: ; Lot: ; Deeded Acres: 160.000 SE1/4 12 163 81										
08-0000-04633-000		ROSENDAHL, RANDY & WAYNE	(A)		\$0	\$0	\$114,200	\$0	\$0	\$114,200
	000-000-000		2025	\$0	\$0	\$114,400	\$0	\$0	\$114,400	
	0			\$0/0.00	\$0/0.00	-\$200/-0.17	\$0/0.00	\$0/0.00	-\$200/-0.17	
Legal Section: 12; Twp: 163; Rng: 081; Block: ; Lot: ; Deeded Acres: 160.000 W1/2NE1/4 E1/2NW1/4 12 163 81										

Bottineau County Assessor

Parcel List A = Appraised, B = BofR, E = State Eq., X = Exempt

Thu, April 2, 2026 5:12 PM

Page 6

Pcl No.	Route #	Name/Address	A/B/E/X	Current Year	Land Pr Yr Res	Com Land Pr Yr Com Land	Farm Land	Cur Dwlg Prior Year Dwlg	Cur Impr Prior Year Impr	Cur Total Pr Yr Total Ttl Diff/% Diff
Legal Section: 13; Twp: 163; Rng: 081; Block: ; Lot: ; Deeded Acres: 40.000 NW1/4SE1/4 13 163 81										
08-0000-04639-000		BALLANTYNE, JOSHUA & REBECCA	(A)		\$0	\$0	\$31,400	\$0	\$0	\$31,400
	000-000-000		2025	\$0	\$0	\$31,400	\$0	\$0	\$0	\$31,400
	0			\$0/0.00	\$0/0.00	\$0/0.00	\$0/0.00	\$0/0.00	\$0/0.00	\$0/0.00
Legal Section: 13; Twp: 163; Rng: 081; Block: ; Lot: ; Deeded Acres: 40.000 NE1/4SE1/4 13 163 81										
08-0000-04639-050		BALLANTYNE BRACKELSBERG LLLP	(A)		\$0	\$0	\$28,800	\$0	\$0	\$28,800
	000-000-000		2025	\$0	\$0	\$28,900	\$0	\$0	\$0	\$28,900
	0			\$0/0.00	\$0/0.00	-\$100/-0.35	\$0/0.00	\$0/0.00	\$0/0.00	-\$100/-0.35
Legal Section: 13; Twp: 163; Rng: 081; Block: ; Lot: ; Deeded Acres: 40.000 SE1/4NE1/4 13 163 81										
08-0000-04640-000		BALLANTYNE, JERRAD P & TRACI A	(A)		\$0	\$0	\$57,200	\$0	\$0	\$57,200
	000-000-000		2025	\$0	\$0	\$57,300	\$0	\$0	\$0	\$57,300
	0			\$0/0.00	\$0/0.00	-\$100/-0.17	\$0/0.00	\$0/0.00	\$0/0.00	-\$100/-0.17
Legal Section: 13; Twp: 163; Rng: 081; Block: ; Lot: ; Deeded Acres: 80.000 S1/2SW1/4 13 163 81										
08-0000-04640-050		BALLANTYNE, JOSHUA & REBECCA	(A)		\$0	\$0	\$63,900	\$0	\$0	\$63,900
	000-000-000		2025	\$0	\$0	\$64,000	\$0	\$0	\$0	\$64,000
	0			\$0/0.00	\$0/0.00	-\$100/-0.16	\$0/0.00	\$0/0.00	\$0/0.00	-\$100/-0.16
Legal Section: 13; Twp: 163; Rng: 081; Block: ; Lot: ; Deeded Acres: 80.000 S1/2SE1/4 13 163 81										
08-0000-04641-000		STAVENS ETAL, JAMES	(A)		\$0	\$0	\$115,500	\$0	\$0	\$115,500
	000-000-000		2025	\$0	\$0	\$116,400	\$0	\$0	\$0	\$116,400
	0			\$0/0.00	\$0/0.00	-\$900/-0.77	\$0/0.00	\$0/0.00	\$0/0.00	-\$900/-0.77
Legal Section: 14; Twp: 163; Rng: 081; Block: ; Lot: ; Deeded Acres: 160.000 NE1/4 14 163 81										
08-0000-04642-000		THOMPSON, SYLVAN & RYHNA	(A)		\$0	\$0	\$112,800	\$0	\$0	\$112,800
	000-000-000		2025	\$0	\$0	\$105,700	\$0	\$0	\$0	\$105,700
	0			\$0/0.00	\$0/0.00	\$7,100/6.72	\$0/0.00	\$0/0.00	\$0/0.00	\$7,100/6.72
Legal Section: 14; Twp: 163; Rng: 081; Block: ; Lot: ; Deeded Acres: 160.000 SE1/4 14 163 81										

Bottineau County Assessor

Parcel List A = Appraised, B = BofR, E = State Eq., X = Exempt

Thu, April 2, 2026 5:12 PM

Page 7

Pcl No.	Route #	Name/Address	A/B/E/X	Current Year	Land Pr Yr Res Diff/% Diff	Com Land Pr Yr Com Land	Farm Land	Cur Dwlg Prior Year Dwlg	Cur Impr Prior Year Impr	Cur Total Pr Yr Total Ttl Diff/% Diff
08-0000-04643-000		DESCHAMP FAMILY FARMS LLP	(A)		\$0	\$0	\$100,700	\$0	\$0	\$100,700
	000-000-000			2025	\$0	\$0	\$100,900	\$0	\$0	\$100,900
		0			\$0/0.00	\$0/0.00	-\$200/-0.20	\$0/0.00	\$0/0.00	-\$200/-0.20
Legal	Section: 14; Twp: 163; Rng: 081; Block: ; Lot: ; Deeded Acres: 160.000 SW1/4 14 163 81									
08-0000-04644-000		LODOEN IRR TRUST, KYLIE C	(A)		\$0	\$0	\$125,700	\$0	\$0	\$125,700
	000-000-000			2025	\$0	\$0	\$125,900	\$0	\$0	\$125,900
		0			\$0/0.00	\$0/0.00	-\$200/-0.16	\$0/0.00	\$0/0.00	-\$200/-0.16
Legal	Section: 14; Twp: 163; Rng: 081; Block: ; Lot: ; Deeded Acres: 160.000 NW1/4 14 163 81									
08-0000-04645-000		BALLANTYNE, JERRAD P & TRACI A	(A)		\$0	\$0	\$126,900	\$0	\$0	\$126,900
	000-000-000			2025	\$0	\$0	\$127,100	\$0	\$0	\$127,100
		0			\$0/0.00	\$0/0.00	-\$200/-0.16	\$0/0.00	\$0/0.00	-\$200/-0.16
Legal	Section: 15; Twp: 163; Rng: 081; Block: ; Lot: ; Deeded Acres: 160.000 NE1/4 15 163 81									
08-0000-04646-000		BALLANTYNE, JERRAD P & TRACI A	(A)		\$0	\$0	\$105,300	\$0	\$0	\$105,300
	000-000-000			2025	\$0	\$0	\$105,400	\$0	\$0	\$105,400
		0			\$0/0.00	\$0/0.00	-\$100/-0.09	\$0/0.00	\$0/0.00	-\$100/-0.09
Legal	Section: 15; Twp: 163; Rng: 081; Block: ; Lot: ; Deeded Acres: 160.000 SE1/4 15 163 81									
08-0000-04647-000		BALLANTYNE ETAL, JERRAD P	(A)		\$0	\$0	\$59,200	\$0	\$0	\$59,200
	000-000-000			2025	\$0	\$0	\$58,600	\$0	\$0	\$58,600
		0			\$0/0.00	\$0/0.00	\$600/1.02	\$0/0.00	\$0/0.00	\$600/1.02
Legal	Section: 15; Twp: 163; Rng: 081; Block: ; Lot: ; Deeded Acres: 80.000 S1/2NW1/4 15 163 81									
08-0000-04647-025		BALLANTYNE ETAL, JERRAD P	(A)		\$0	\$0	\$19,100	\$0	\$0	\$19,100
	000-000-000			2025	\$0	\$0	\$19,900	\$0	\$0	\$19,900
		0			\$0/0.00	\$0/0.00	-\$800/-4.02	\$0/0.00	\$0/0.00	-\$800/-4.02
Legal	Section: 15; Twp: 163; Rng: 081; Block: ; Lot: ; Deeded Acres: 29.120 N1/2SE1/4SW1/4 SE1/4SE1/4SW1/4 LESS RY R/W 15 163 81									
08-0000-04648-000		BALLANTYNE REV LIV TR ETAL, R	(A)		\$0	\$0	\$51,100	\$0	\$0	\$51,100
	000-000-000			2025	\$0	\$0	\$51,400	\$0	\$0	\$51,400
		0			\$0/0.00	\$0/0.00	-\$300/-0.58	\$0/0.00	\$0/0.00	-\$300/-0.58

Bottineau County Assessor

Parcel List A = Appraised, B = BofR, E = State Eq., X = Exempt

Thu, April 2, 2026 5:12 PM

Page 8

Pcl No.	Route #	Name/Address	A/B/E/X	Current Year	Land Pr Yr Res Land Diff/% Diff	Com Land Pr Yr Com Land	Farm Land	Cur Dwlg Prior Year Dwlg	Cur Impr Prior Year Impr	Cur Total Pr Yr Total Ttl Diff/% Diff
Legal Section: 15; Twp: 163; Rng: 081; Block: ; Lot: ; Deeded Acres: 80.000 N1/2NW1/4 15 163 81										
08-0000-04648-025		BALLANTYNE REV LIV TR ETAL, R	(A)		\$0	\$0	\$18,900	\$0	\$0	\$18,900
	000-000-000		2025	\$0	\$0	\$18,300	\$0	\$0	\$18,300	
	0			\$0/0.00	\$0/0.00	\$600/3.28	\$0/0.00	\$0/0.00	\$600/3.28	
Legal Section: 15; Twp: 163; Rng: 081; Block: ; Lot: ; Deeded Acres: 30.880 SW1/4SW1/4 PLUS RY 15 163 81										
08-0000-04648-050		BALLANTYNE REV LIV TR ETAL, R	(A)		\$0	\$0	\$3,500	\$0	\$0	\$3,500
	000-000-000		2025	\$0	\$0	\$3,500	\$0	\$0	\$3,500	
	0			\$0/0.00	\$0/0.00	\$0/0.00	\$0/0.00	\$0/0.00	\$0/0.00	
Legal Section: 15; Twp: 163; Rng: 081; Block: ; Lot: ; Deeded Acres: 10.000 SW1/4SE1/4SW1/4 15 163 81										
08-0000-04649-000		BALLANTYNE ETAL, JERRAD P	(A)		\$0	\$0	\$51,100	\$0	\$0	\$51,100
	000-000-000		2025	\$0	\$0	\$51,200	\$0	\$0	\$51,200	
	0			\$0/0.00	\$0/0.00	-\$100/-0.20	\$0/0.00	\$0/0.00	-\$100/-0.20	
Legal Section: 15; Twp: 163; Rng: 081; Block: ; Lot: ; Deeded Acres: 80.000 N1/2SW1/4 15 163 81										
08-0000-04650-000		BALLANTYNE ETAL, STEPHEN	(A)		\$0	\$0	\$60,800	\$0	\$0	\$60,800
	000-000-000		2025	\$0	\$0	\$61,200	\$0	\$0	\$61,200	
	0			\$0/0.00	\$0/0.00	-\$400/-0.65	\$0/0.00	\$0/0.00	-\$400/-0.65	
Legal Section: 22; Twp: 163; Rng: 081; Block: ; Lot: ; Deeded Acres: 76.340 N1/2NE1/4 LESS LOT D & LESS 3.4 A 22 163 81										
08-0000-04650-050		SISK IRREVOCABLE TR, STEWART	(A)		\$0	\$0	\$11,700	\$0	\$0	\$11,700
	000-000-000		2025	\$0	\$0	\$11,700	\$0	\$0	\$11,700	
	0			\$0/0.00	\$0/0.00	\$0/0.00	\$0/0.00	\$0/0.00	\$0/0.00	
Legal Section: 22; Twp: 163; Rng: 081; Block: ; Lot: ; Deeded Acres: 15.420 OUTLOT 1 OF SW1/4SW1/4 22 163 81										
08-0000-04651-025		BALLANTYNE ETAL, STEPHEN	(A)		\$0	\$0	\$20,900	\$0	\$0	\$20,900
	000-000-000		2025	\$0	\$0	\$25,000	\$0	\$0	\$25,000	
	0			\$0/0.00	\$0/0.00	-\$4,100/-16.40	\$0/0.00	\$0/0.00	-\$4,100/-16.40	
Legal Section: 22; Twp: 163; Rng: 081; Block: ; Lot: ; Deeded Acres: 32.990 W1/2SW1/4 LESS 31.37 A & LESS OUTLOT 1 22 163 81										

Bottineau County Assessor

Parcel List A = Appraised, B = BofR, E = State Eq., X = Exempt

Thu, April 2, 2026 5:12 PM

Pcl No.	Route #	Name/Address	A/B/E/X	Current Year	Land Pr Yr Res Land Diff/% Diff	Com Land Pr Yr Com Land	Farm Land	Cur Dwlg Prior Year Dwlg	Cur Impr Prior Year Impr	Cur Total Pr Yr Total Ttl Diff/% Diff
Legal Section: 22; Twp: 163; Rng: 081; Block: B; Lot: ; Deeded Acres: 0.000 ABOUT 2/3 A LESS PT DEEDED BLK B 22 163 81										
08-0000-04661-000		BALLANTYNE ETAL, STEPHEN	(A)		\$0	\$0	\$300	\$0	\$0	\$300
	000-000-000			2025	\$0	\$0	\$300	\$0	\$0	\$300
		0			\$0/0.00	\$0/0.00	\$0/0.00	\$0/0.00	\$0/0.00	\$0/0.00
Legal Section: 22; Twp: 163; Rng: 081; Block: B; Lot: ; Deeded Acres: 0.000 165' X 80' OF BLK B 22 163 81										
08-0000-04662-000		DESCHAMP FAMILY FARMS LLP	(A)		\$0	\$0	\$1,300	\$0	\$0	\$1,300
	000-000-000			2025	\$0	\$0	\$1,300	\$0	\$0	\$1,300
		0			\$0/0.00	\$0/0.00	\$0/0.00	\$0/0.00	\$0/0.00	\$0/0.00
Legal Section: 22; Twp: 163; Rng: 081; Block: C; Lot: 1; Deeded Acres: 0.000 LOTS 1 THRU 8 BLK C (SE1/4NE1/4) 22 163 81										
08-0000-04664-000		MEIER, JUDY	(A)		\$0	\$0	\$116,300	\$0	\$0	\$116,300
	000-000-000			2025	\$0	\$0	\$116,500	\$0	\$0	\$116,500
		0			\$0/0.00	\$0/0.00	-\$200/-0.17	\$0/0.00	\$0/0.00	-\$200/-0.17
Legal Section: 23; Twp: 163; Rng: 081; Block: ; Lot: ; Deeded Acres: 160.000 SE1/4 23 163 81										
08-0000-04666-000		LIBERTY, DANIELLE	(A)		\$0	\$0	\$111,500	\$0	\$0	\$111,500
	000-000-000			2025	\$0	\$0	\$111,700	\$0	\$0	\$111,700
		0			\$0/0.00	\$0/0.00	-\$200/-0.18	\$0/0.00	\$0/0.00	-\$200/-0.18
Legal Section: 23; Twp: 163; Rng: 081; Block: ; Lot: ; Deeded Acres: 139.830 NW1/4 LESS PARTS LESS PT KUROKI 23 163 81										
08-0000-04667-000		HILTABRAND TRUST, JERRY & N	(A)		\$0	\$0	\$107,200	\$0	\$0	\$107,200
	000-000-000			2025	\$0	\$0	\$107,400	\$0	\$0	\$107,400
		0			\$0/0.00	\$0/0.00	-\$200/-0.19	\$0/0.00	\$0/0.00	-\$200/-0.19
Legal Section: 23; Twp: 163; Rng: 081; Block: ; Lot: ; Deeded Acres: 160.000 SW1/4 23 163 81										
08-0000-04668-000		MEIER, JUDY	(A)		\$0	\$0	\$127,100	\$0	\$0	\$127,100
	000-000-000			2025	\$0	\$0	\$127,400	\$0	\$0	\$127,400
		0			\$0/0.00	\$0/0.00	-\$300/-0.24	\$0/0.00	\$0/0.00	-\$300/-0.24
Legal Section: 23; Twp: 163; Rng: 081; Block: ; Lot: ; Deeded Acres: 160.000 NE1/4 23 163 81										

Bottineau County Assessor

Parcel List A = Appraised, B = BofR, E = State Eq., X = Exempt

Thu, April 2, 2026 5:12 PM

Page 12

Pcl No.	Route #	Name/Address	A/B/E/X	Current Year	Land Pr Yr Res	Com Land Pr Yr Com Land	Farm Land	Cur Dwlg Prior Year Dwlg	Cur Impr Prior Year Impr	Cur Total Pr Yr Total	Ttl Diff/% Diff
Legal Section: 24; Twp: 163; Rng: 081; Block: ; Lot: ; Deeded Acres: 40.000 SW1/4NW1/4 24 163 81											
08-0000-04675-000		LODOEN, PATRICIA	(A)		\$0	\$0	\$64,000	\$0	\$0	\$64,000	
	000-000-000			2025	\$0	\$0	\$64,100	\$0	\$0	\$64,100	
		0			\$0/0.00	\$0/0.00	-\$100/-0.16	\$0/0.00	\$0/0.00	-\$100/-0.16	
Legal Section: 24; Twp: 163; Rng: 081; Block: ; Lot: ; Deeded Acres: 80.000 S1/2SW1/4 24 163 81											
08-0000-04676-000		LODOEN, PATRICIA	(A)		\$0	\$0	\$104,300	\$0	\$0	\$104,300	
	000-000-000			2025	\$0	\$0	\$104,400	\$0	\$0	\$104,400	
		0			\$0/0.00	\$0/0.00	-\$100/-0.10	\$0/0.00	\$0/0.00	-\$100/-0.10	
Legal Section: 25; Twp: 163; Rng: 081; Block: ; Lot: ; Deeded Acres: 160.000 NW1/4 25 163 81											
08-0000-04677-000		LODOEN, K LODOEN IR TR & DANEN	(A)		\$0	\$0	\$124,600	\$0	\$0	\$124,600	
	000-000-000			2025	\$0	\$0	\$124,800	\$0	\$0	\$124,800	
		0			\$0/0.00	\$0/0.00	-\$200/-0.16	\$0/0.00	\$0/0.00	-\$200/-0.16	
Legal Section: 25; Twp: 163; Rng: 081; Block: ; Lot: ; Deeded Acres: 158.380 SW1/4 LESS EASEMENT R/W 25 163 81											
08-0000-04679-000		HOUMANN LIV TRUST, LEROY	(A)		\$0	\$0	\$61,600	\$0	\$0	\$61,600	
	000-000-000			2025	\$0	\$0	\$61,700	\$0	\$0	\$61,700	
		0			\$0/0.00	\$0/0.00	-\$100/-0.16	\$0/0.00	\$0/0.00	-\$100/-0.16	
Legal Section: 25; Twp: 163; Rng: 081; Block: ; Lot: ; Deeded Acres: 79.190 W1/2SE1/4 LESS EASEMENT R/W 25 163 81											
08-0000-04679-050		FARDEN, STEVEN J & TODD M	(A)		\$0	\$0	\$63,600	\$0	\$0	\$63,600	
	000-000-000			2025	\$0	\$0	\$63,700	\$0	\$0	\$63,700	
		0			\$0/0.00	\$0/0.00	-\$100/-0.16	\$0/0.00	\$0/0.00	-\$100/-0.16	
Legal Section: 25; Twp: 163; Rng: 081; Block: ; Lot: ; Deeded Acres: 79.190 E1/2SE1/4 LESS EASEMENT R/W 25 163 81											
08-0000-04681-000		BALLANTYNE, JOSHUA & REBECCA	(A)		\$0	\$0	\$136,200	\$0	\$0	\$136,200	
	000-000-000			2025	\$0	\$0	\$136,500	\$0	\$0	\$136,500	
		0			\$0/0.00	\$0/0.00	-\$300/-0.22	\$0/0.00	\$0/0.00	-\$300/-0.22	
Legal Section: 25; Twp: 163; Rng: 081; Block: ; Lot: ; Deeded Acres: 160.000 NE1/4 25 163 81											

Bottineau County Assessor

Parcel List A = Appraised, B = BofR, E = State Eq., X = Exempt

Thu, April 2, 2026 5:12 PM

Page 14

Pcl No.	Route #	Name/Address	A/B/E/X	Current Year	Land Pr Yr Res Land Diff/% Diff	Com Land Pr Yr Com Land	Farm Land	Cur Dwlg Prior Year Dwlg	Cur Impr Prior Year Impr	Cur Total Pr Yr Total Ttl Diff/% Diff
Legal Section: 27; Twp: 163; Rng: 081; Block: ; Lot: ; Deeded Acres: 158.380 SW1/4 LESS R/W 27 163 81										
08-0000-04691-000		SISK IRREVOCABLE TR, STEWART	(A)		\$0	\$0	\$57,600	\$0	\$0	\$57,600
	000-000-000		2025	\$0	\$0	\$57,600	\$0	\$0	\$57,600	
	0			\$0/0.00	\$0/0.00	\$0/0.00	\$0/0.00	\$0/0.00	\$0/0.00	\$0/0.00
Legal Section: 27; Twp: 163; Rng: 081; Block: ; Lot: ; Deeded Acres: 80.000 SE1/4NE1/4 NE1/4NE1/4 27 163 81										
08-0000-04692-000		SISK IRREVOCABLE TR, STEWART	(A)		\$0	\$0	\$128,000	\$0	\$0	\$128,000
	000-000-000		2025	\$0	\$0	\$128,200	\$0	\$0	\$128,200	
	0			\$0/0.00	\$0/0.00	-\$200/-0.16	\$0/0.00	\$0/0.00	-\$200/-0.16	
Legal Section: 27; Twp: 163; Rng: 081; Block: ; Lot: ; Deeded Acres: 158.380 SE1/4 LESS EASEMENT R/W 27 163 81										
08-0000-04694-000		SISK IRREVOCABLE TR, STEWART	(A)		\$0	\$0	\$64,300	\$0	\$0	\$64,300
	000-000-000		2025	\$0	\$0	\$64,400	\$0	\$0	\$64,400	
	0			\$0/0.00	\$0/0.00	-\$100/-0.16	\$0/0.00	\$0/0.00	-\$100/-0.16	
Legal Section: 27; Twp: 163; Rng: 081; Block: ; Lot: ; Deeded Acres: 80.000 W1/2NW1/4 27 163 81										
08-0000-04695-000		BALLANTYNE, JERRAD P	(A)		\$0	\$0	\$114,700	\$0	\$0	\$114,700
	000-000-000		2025	\$0	\$0	\$114,800	\$0	\$0	\$114,800	
	0			\$0/0.00	\$0/0.00	-\$100/-0.09	\$0/0.00	\$0/0.00	-\$100/-0.09	
Legal Section: 28; Twp: 163; Rng: 081; Block: ; Lot: ; Deeded Acres: 158.380 SW1/4 LESS EASEMENT R/W 28 163 81										
08-0000-04697-000		BALLANTYNE, JERRAD P	(A)		\$0	\$0	\$121,900	\$0	\$0	\$121,900
	000-000-000		2025	\$0	\$0	\$122,100	\$0	\$0	\$122,100	
	0			\$0/0.00	\$0/0.00	-\$200/-0.16	\$0/0.00	\$0/0.00	-\$200/-0.16	
Legal Section: 28; Twp: 163; Rng: 081; Block: ; Lot: ; Deeded Acres: 158.380 SE1/4 LESS EASEMENT R/W 28 163 81										
08-0000-04699-000		SISK IRREVOCABLE TR, STEWART	(A)		\$0	\$0	\$56,200	\$0	\$0	\$56,200
	000-000-000		2025	\$0	\$0	\$56,200	\$0	\$0	\$56,200	
	0			\$0/0.00	\$0/0.00	\$0/0.00	\$0/0.00	\$0/0.00	\$0/0.00	\$0/0.00
Legal Section: 28; Twp: 163; Rng: 081; Block: ; Lot: ; Deeded Acres: 80.000 E1/2NE1/4 28 163 81										

Bottineau County Assessor

Parcel List A = Appraised, B = BofR, E = State Eq., X = Exempt

Thu, April 2, 2026 5:12 PM

Page 15

Pcl No.	Route #	Name/Address	A/B/E/X	Current Year	Land Pr Yr Res Land Diff/% Diff	Com Land Pr Yr Com Land	Farm Land	Cur Dwlg Prior Year Dwlg	Cur Impr Prior Year Impr	Cur Total Pr Yr Total Ttl Diff/% Diff
08-0000-04700-000		SISK IRREVOCABLE TR, STEWART	(A)		\$0	\$0	\$111,800	\$0	\$0	\$111,800
	000-000-000			2025	\$0	\$0	\$112,000	\$0	\$0	\$112,000
		0			\$0/0.00	\$0/0.00	-\$200/-0.18	\$0/0.00	\$0/0.00	-\$200/-0.18
Legal	Section: 28; Twp: 163; Rng: 081; Block: ; Lot: ; Deeded Acres: 160.000 NW1/4 28 163 81									
08-0000-04701-000		SISK IRREVOCABLE TR, STEWART	(A)		\$0	\$0	\$58,000	\$0	\$0	\$58,000
	000-000-000			2025	\$0	\$0	\$58,100	\$0	\$0	\$58,100
		0			\$0/0.00	\$0/0.00	-\$100/-0.17	\$0/0.00	\$0/0.00	-\$100/-0.17
Legal	Section: 28; Twp: 163; Rng: 081; Block: ; Lot: ; Deeded Acres: 80.000 W1/2NE1/4 28 163 81									
08-0000-04702-050		MOUM, JESSE	(A)		\$0	\$0	\$96,100	\$0	\$0	\$96,100
	000-000-000			2025	\$0	\$0	\$96,200	\$0	\$0	\$96,200
		0			\$0/0.00	\$0/0.00	-\$100/-0.10	\$0/0.00	\$0/0.00	-\$100/-0.10
Legal	Section: 34; Twp: 163; Rng: 081; Block: ; Lot: ; Deeded Acres: 142.630 NW1/4 LESS 15.75 A & R/W 34 163 81									
08-0000-04704-000		SISK IRREVOCABLE TR, STEWART	(A)		\$0	\$0	\$142,300	\$0	\$0	\$142,300
	000-000-000			2025	\$0	\$0	\$142,500	\$0	\$0	\$142,500
		0			\$0/0.00	\$0/0.00	-\$200/-0.14	\$0/0.00	\$0/0.00	-\$200/-0.14
Legal	Section: 34; Twp: 163; Rng: 081; Block: ; Lot: ; Deeded Acres: 157.790 SE1/4 LESS EASEMENT R/W 34 163 81									
08-0000-04706-010		VERMEIRE LIVING TRUST	(A)		\$0	\$0	\$111,400	\$0	\$0	\$111,400
	000-000-000			2025	\$0	\$0	\$111,600	\$0	\$0	\$111,600
		0			\$0/0.00	\$0/0.00	-\$200/-0.18	\$0/0.00	\$0/0.00	-\$200/-0.18
Legal	Section: 34; Twp: 163; Rng: 081; Block: ; Lot: ; Deeded Acres: 160.000 SW1/4 34 163 81									
08-0000-04708-000		SISK IRREVOCABLE TR, STEWART	(A)		\$0	\$0	\$142,200	\$0	\$0	\$142,200
	000-000-000			2025	\$0	\$0	\$142,400	\$0	\$0	\$142,400
		0			\$0/0.00	\$0/0.00	-\$200/-0.14	\$0/0.00	\$0/0.00	-\$200/-0.14
Legal	Section: 34; Twp: 163; Rng: 081; Block: ; Lot: ; Deeded Acres: 156.190 NE1/4 LESS EASEMENT R/W 34 163 81									
08-0000-04710-000		LODOEN ETAL, MICHAEL ALAN	(A)		\$0	\$0	\$140,300	\$0	\$0	\$140,300
	000-000-000			2025	\$0	\$0	\$140,600	\$0	\$0	\$140,600
		0			\$0/0.00	\$0/0.00	-\$300/-0.21	\$0/0.00	\$0/0.00	-\$300/-0.21

Bottineau County Assessor

Parcel List A = Appraised, B = BofR, E = State Eq., X = Exempt

Thu, April 2, 2026 5:12 PM

Page 16

Pcl No.	Route #	Name/Address	A/B/E/X	Current Year	Land Pr Yr Res Land Diff/% Diff	Com Land Pr Yr Com Land	Farm Land	Cur Dwlg Prior Year Dwlg	Cur Impr Prior Year Impr	Cur Total Pr Yr Total Ttl Diff/% Diff
Legal Section: 35; Twp: 163; Rng: 081; Block: ; Lot: ; Deeded Acres: 157.790 SW1/4 LESS EASEMENT R/W 35 163 81										
08-0000-04712-000		ROSENDAHL, RANDY	(A)		\$0	\$0	\$130,100	\$0	\$0	\$130,100
	000-000-000			2025	\$0	\$0	\$130,300	\$0	\$0	\$130,300
		0			\$0/0.00	\$0/0.00	-\$200/-0.15	\$0/0.00	\$0/0.00	-\$200/-0.15
Legal Section: 35; Twp: 163; Rng: 081; Block: ; Lot: ; Deeded Acres: 160.000 SE1/4 35 163 81										
08-0000-04713-000		LODOEN ETAL, JAMES	(A)		\$0	\$0	\$84,700	\$0	\$0	\$84,700
	000-000-000			2025	\$0	\$0	\$84,800	\$0	\$0	\$84,800
		0			\$0/0.00	\$0/0.00	-\$100/-0.12	\$0/0.00	\$0/0.00	-\$100/-0.12
Legal Section: 35; Twp: 163; Rng: 081; Block: ; Lot: ; Deeded Acres: 100.950 NE1/4 LESS EASEMENT R/W & LESS OUTLOTS 2 & 3 35 163 81										
08-0000-04713-025		BALLANTYNE, SHILOH	(A)		\$0	\$0	\$37,400	\$0	\$0	\$37,400
	000-000-000			2025	\$0	\$0	\$37,900	\$0	\$0	\$37,900
		0			\$0/0.00	\$0/0.00	-\$500/-1.32	\$0/0.00	\$0/0.00	-\$500/-1.32
Legal Section: 35; Twp: 163; Rng: 081; Block: ; Lot: ; Deeded Acres: 52.170 OUTLOT 3 OF NE1/4 35 163 81										
08-0000-04716-000		GUNNING, JOHN	(A)		\$0	\$0	\$121,000	\$0	\$0	\$121,000
	000-000-000			2025	\$0	\$0	\$121,200	\$0	\$0	\$121,200
		0			\$0/0.00	\$0/0.00	-\$200/-0.17	\$0/0.00	\$0/0.00	-\$200/-0.17
Legal Section: 35; Twp: 163; Rng: 081; Block: ; Lot: ; Deeded Acres: 154.190 NW1/4 LESS EASEMENT R/W & OUTLOT 1 35 163 81										
08-0000-04719-000		LODOEN REV TRUST, GARY A	(A)		\$0	\$0	\$138,000	\$0	\$0	\$138,000
	000-000-000			2025	\$0	\$0	\$138,300	\$0	\$0	\$138,300
		0			\$0/0.00	\$0/0.00	-\$300/-0.22	\$0/0.00	\$0/0.00	-\$300/-0.22
Legal Section: 36; Twp: 163; Rng: 081; Block: ; Lot: ; Deeded Acres: 160.000 SE1/4 36 163 81										
08-0000-04720-000		HAUGEN ETAL, LEE	(A)		\$0	\$0	\$100,300	\$0	\$0	\$100,300
	000-000-000			2025	\$0	\$0	\$100,400	\$0	\$0	\$100,400
		0			\$0/0.00	\$0/0.00	-\$100/-0.10	\$0/0.00	\$0/0.00	-\$100/-0.10
Legal Section: 36; Twp: 163; Rng: 081; Block: ; Lot: ; Deeded Acres: 158.380 NE1/4 LESS EASEMENT R/W 36 163 81										

Bottineau County Assessor

Parcel List A = Appraised, B = BofR, E = State Eq., X = Exempt

Thu, April 2, 2026 5:12 PM

Page 17

Pcl No.	Route #	Name/Address	A/B/E/X	Current Year	Land Pr Yr Res Land Diff/% Diff	Com Land Pr Yr Com Land	Farm Land	Cur Dwlg Prior Year Dwlg	Cur Impr Prior Year Impr	Cur Total Pr Yr Total Ttl Diff/% Diff
08-0000-04722-000		METCALF, ANNETTE	(A)		\$0	\$0	\$96,600	\$0	\$0	\$96,600
	000-000-000			2025	\$0	\$0	\$96,700	\$0	\$0	\$96,700
		0			\$0/0.00	\$0/0.00	-\$100/-0.10	\$0/0.00	\$0/0.00	-\$100/-0.10
Legal	Section: 36; Twp: 163; Rng: 081; Block: ; Lot: ; Deeded Acres: 158.380 NW1/4 LESS EASEMENT R/W 36 163 81									
08-0000-04724-000		LODOEN REV TRUST, GARY A	(A)		\$0	\$0	\$59,500	\$0	\$0	\$59,500
	000-000-000			2025	\$0	\$0	\$59,600	\$0	\$0	\$59,600
		0			\$0/0.00	\$0/0.00	-\$100/-0.17	\$0/0.00	\$0/0.00	-\$100/-0.17
Legal	Section: 36; Twp: 163; Rng: 081; Block: ; Lot: ; Deeded Acres: 80.000 S1/2SW1/4 36 163 81									
08-0000-04725-000		LODOEN REV TRUST, GARY A	(A)		\$0	\$0	\$58,700	\$0	\$0	\$58,700
	000-000-000			2025	\$0	\$0	\$58,700	\$0	\$0	\$58,700
		0			\$0/0.00	\$0/0.00	\$0/0.00	\$0/0.00	\$0/0.00	\$0/0.00
Legal	Section: 36; Twp: 163; Rng: 081; Block: ; Lot: ; Deeded Acres: 80.000 N1/2SW1/4 36 163 81									
08-0000-04726-000		BENNETT REV TR, NORMA J	(A)		\$0	\$0	\$120,800	\$0	\$0	\$120,800
	000-000-000			2025	\$0	\$0	\$121,000	\$0	\$0	\$121,000
		0			\$0/0.00	\$0/0.00	-\$200/-0.17	\$0/0.00	\$0/0.00	-\$200/-0.17
Legal	Section: 25; Twp: 164; Rng: 081; Block: ; Lot: ; Deeded Acres: 150.000 GOV'T LOTS 1 2 & 3 25 164 81									
08-0000-04727-000		SANFORD, BRENT W & SANDRA K	(A)		\$0	\$0	\$41,700	\$0	\$0	\$41,700
	000-000-000			2025	\$0	\$0	\$41,800	\$0	\$0	\$41,800
		0			\$0/0.00	\$0/0.00	-\$100/-0.24	\$0/0.00	\$0/0.00	-\$100/-0.24
Legal	Section: 25; Twp: 164; Rng: 081; Block: ; Lot: ; Deeded Acres: 50.280 GOV'T LOT 4 25 164 81									
08-0000-04728-000		SANFORD, BRENT W & SANDRA K	(A)		\$0	\$0	\$89,100	\$0	\$0	\$89,100
	000-000-000			2025	\$0	\$0	\$89,300	\$0	\$0	\$89,300
		0			\$0/0.00	\$0/0.00	-\$200/-0.22	\$0/0.00	\$0/0.00	-\$200/-0.22
Legal	Section: 26; Twp: 164; Rng: 081; Block: ; Lot: ; Deeded Acres: 101.020 GOV'T LOTS 1 & 2 26 164 81									
08-0000-04729-000		SANFORD, BRENT W & SANDRA K	(A)		\$0	\$0	\$93,100	\$0	\$0	\$93,100
	000-000-000			2025	\$0	\$0	\$93,300	\$0	\$0	\$93,300
		0			\$0/0.00	\$0/0.00	-\$200/-0.21	\$0/0.00	\$0/0.00	-\$200/-0.21

Bottineau County Assessor

Parcel List A = Appraised, B = BofR, E = State Eq., X = Exempt

Thu, April 2, 2026 5:12 PM

Page 18

Pcl No.	Route #	Name/Address	A/B/E/X	Current Year	Land Pr Yr Res Land Diff/% Diff	Com Land Pr Yr Com Land	Farm Land	Cur Dwlg Prior Year Dwlg	Cur Impr Prior Year Impr	Cur Total Pr Yr Total Ttl Diff/% Diff
Legal Section: 26; Twp: 164; Rng: 081; Block: ; Lot: ; Deeded Acres: 103.640 GOV'T LOTS 3 & 4 26 164 81										
08-0000-04730-000		BARNES, SUSAN	(A)		\$0	\$0	\$78,000	\$0	\$0	\$78,000
	000-000-000			2025	\$0	\$0	\$78,100	\$0	\$0	\$78,100
		0			\$0/0.00	\$0/0.00	-\$100/-0.13	\$0/0.00	\$0/0.00	-\$100/-0.13
Legal Section: 27; Twp: 164; Rng: 081; Block: ; Lot: ; Deeded Acres: 103.000 GOV'T LOTS 1 & 2 27 164 81										
08-0000-04731-000		YORK PROPERTIES LLLP	(A)		\$0	\$0	\$90,700	\$0	\$0	\$90,700
	000-000-000			2025	\$0	\$0	\$90,900	\$0	\$0	\$90,900
		0			\$0/0.00	\$0/0.00	-\$200/-0.22	\$0/0.00	\$0/0.00	-\$200/-0.22
Legal Section: 27; Twp: 164; Rng: 081; Block: ; Lot: ; Deeded Acres: 103.320 GOV'T LOTS 3 & 4 27 164 81										
08-0000-04732-000		YORK PROPERTIES LLLP	(A)		\$0	\$0	\$134,600	\$0	\$0	\$134,600
	000-000-000			2025	\$0	\$0	\$134,700	\$0	\$0	\$134,700
		0			\$0/0.00	\$0/0.00	-\$100/-0.07	\$0/0.00	\$0/0.00	-\$100/-0.07
Legal Section: 34; Twp: 164; Rng: 081; Block: ; Lot: ; Deeded Acres: 160.000 NW1/4 34 164 81										
08-0000-04733-000		YORK PROPERTIES LLLP	(A)		\$0	\$0	\$65,100	\$0	\$0	\$65,100
	000-000-000			2025	\$0	\$0	\$65,200	\$0	\$0	\$65,200
		0			\$0/0.00	\$0/0.00	-\$100/-0.15	\$0/0.00	\$0/0.00	-\$100/-0.15
Legal Section: 34; Twp: 164; Rng: 081; Block: ; Lot: ; Deeded Acres: 80.000 S1/2SE1/4 34 164 81										
08-0000-04734-000		YORK PROPERTIES LLLP	(A)		\$0	\$0	\$133,300	\$0	\$0	\$133,300
	000-000-000			2025	\$0	\$0	\$133,500	\$0	\$0	\$133,500
		0			\$0/0.00	\$0/0.00	-\$200/-0.15	\$0/0.00	\$0/0.00	-\$200/-0.15
Legal Section: 34; Twp: 164; Rng: 081; Block: ; Lot: ; Deeded Acres: 160.000 SW1/4 34 164 81										
08-0000-04735-000		BARNES, SUSAN	(A)		\$0	\$0	\$113,900	\$0	\$0	\$113,900
	000-000-000			2025	\$0	\$0	\$114,000	\$0	\$0	\$114,000
		0			\$0/0.00	\$0/0.00	-\$100/-0.09	\$0/0.00	\$0/0.00	-\$100/-0.09
Legal Section: 34; Twp: 164; Rng: 081; Block: ; Lot: ; Deeded Acres: 160.000 NE1/4 34 164 81										

Bottineau County Assessor

Parcel List A = Appraised, B = BofR, E = State Eq., X = Exempt

Thu, April 2, 2026 5:12 PM

Page 19

Pcl No.	Route #	Name/Address	A/B/E/X	Current Year	Land Pr Yr Res Land Diff/% Diff	Com Land Pr Yr Com Land	Farm Land	Cur Dwlg Prior Year Dwlg	Cur Impr Prior Year Impr	Cur Total Pr Yr Total Ttl Diff/% Diff
08-0000-04736-000		BARNES, SUSAN	(A)		\$0	\$0	\$43,200	\$0	\$0	\$43,200
	000-000-000		2025		\$0	\$0	\$43,300	\$0	\$0	\$43,300
	0				\$0/0.00	\$0/0.00	-\$100/-0.23	\$0/0.00	\$0/0.00	-\$100/-0.23
Legal	Section: 34; Twp: 164; Rng: 081; Block: ; Lot: ; Deeded Acres: 80.000 N1/2SE1/4 34 164 81									
08-0000-04737-000		BALLANTYNE ETAL, STEPHEN	(A)		\$0	\$0	\$119,700	\$0	\$0	\$119,700
	000-000-000		2025		\$0	\$0	\$119,900	\$0	\$0	\$119,900
	0				\$0/0.00	\$0/0.00	-\$200/-0.17	\$0/0.00	\$0/0.00	-\$200/-0.17
Legal	Section: 35; Twp: 164; Rng: 081; Block: ; Lot: ; Deeded Acres: 160.000 NW1/4 35 164 81									
08-0000-04738-000		YORK PROPERTIES LLLP	(A)		\$0	\$0	\$120,600	\$0	\$0	\$120,600
	000-000-000		2025		\$0	\$0	\$120,800	\$0	\$0	\$120,800
	0				\$0/0.00	\$0/0.00	-\$200/-0.17	\$0/0.00	\$0/0.00	-\$200/-0.17
Legal	Section: 35; Twp: 164; Rng: 081; Block: ; Lot: ; Deeded Acres: 158.000 SW1/4 LESS 2 A 35 164 81									
08-0000-04741-000		YORK PROPERTIES LLLP	(A)		\$0	\$0	\$100,100	\$0	\$0	\$100,100
	000-000-000		2025		\$0	\$0	\$100,200	\$0	\$0	\$100,200
	0				\$0/0.00	\$0/0.00	-\$100/-0.10	\$0/0.00	\$0/0.00	-\$100/-0.10
Legal	Section: 35; Twp: 164; Rng: 081; Block: ; Lot: ; Deeded Acres: 160.000 SE1/4 35 164 81									
08-0000-04742-000		BALLANTYNE ETAL, STEPHEN	(A)		\$0	\$0	\$91,100	\$0	\$0	\$91,100
	000-000-000		2025		\$0	\$0	\$91,200	\$0	\$0	\$91,200
	0				\$0/0.00	\$0/0.00	-\$100/-0.11	\$0/0.00	\$0/0.00	-\$100/-0.11
Legal	Section: 35; Twp: 164; Rng: 081; Block: ; Lot: ; Deeded Acres: 160.000 NE1/4 35 164 81									
08-0000-04743-000		SISK IRREVOCABLE TR, STEWART	(A)		\$0	\$0	\$105,500	\$0	\$0	\$105,500
	000-000-000		2025		\$0	\$0	\$105,700	\$0	\$0	\$105,700
	0				\$0/0.00	\$0/0.00	-\$200/-0.19	\$0/0.00	\$0/0.00	-\$200/-0.19
Legal	Section: 36; Twp: 164; Rng: 081; Block: ; Lot: ; Deeded Acres: 160.000 NE1/4 36 164 81									
08-0000-04744-000		BENNETT REV TR, NORMA J	(A)		\$0	\$0	\$115,900	\$0	\$0	\$115,900
	000-000-000		2025		\$0	\$0	\$116,100	\$0	\$0	\$116,100
	0				\$0/0.00	\$0/0.00	-\$200/-0.17	\$0/0.00	\$0/0.00	-\$200/-0.17

Bottineau County Assessor

Parcel List A = Appraised, B = BofR, E = State Eq., X = Exempt

Thu, April 2, 2026 5:12 PM

Page 20

Pcl No.	Route #	Name/Address	A/B/E/X	Current Year	Land Pr Yr Res	Com Land Pr Yr Com Land	Farm Land	Cur Dwlg Prior Year Dwlg	Cur Impr Prior Year Impr	Cur Total Pr Yr Total	Ttl Diff/% Diff
Legal Section: 36; Twp: 164; Rng: 081; Block: ; Lot: ; Deeded Acres: 160.000 NW1/4 36 164 81											
08-0000-04745-000		SISK IRREVOCABLE TR, STEWART	(A)		\$0	\$0	\$132,200	\$0	\$0	\$132,200	
	000-000-000			2025	\$0	\$0	\$132,500	\$0	\$0	\$132,500	
		0			\$0/0.00	\$0/0.00	-\$300/-0.23	\$0/0.00	\$0/0.00	-\$300/-0.23	
Legal Section: 36; Twp: 164; Rng: 081; Block: ; Lot: ; Deeded Acres: 160.000 SE1/4 36 164 81											
08-0000-04746-000		KOESTER, HENRY F	(A)		\$0	\$0	\$111,800	\$0	\$0	\$111,800	
	000-000-000			2025	\$0	\$0	\$112,000	\$0	\$0	\$112,000	
		0			\$0/0.00	\$0/0.00	-\$200/-0.18	\$0/0.00	\$0/0.00	-\$200/-0.18	
Legal Section: 36; Twp: 164; Rng: 081; Block: ; Lot: ; Deeded Acres: 158.000 SW1/4 36 164 81											
08-0000-04747-000		LIBERTY, DANIELLE	(A)		\$0	\$0	\$1,000	\$0	\$0	\$1,000	
	000-000-000			2025	\$0	\$0	\$1,000	\$0	\$0	\$1,000	
		0			\$0/0.00	\$0/0.00	\$0/0.00	\$0/0.00	\$0/0.00	\$0/0.00	
Legal Section: 00; Twp: 163; Rng: 081; Block: 2; Lot: 24; Deeded Acres: 0.000 LOTS 24 THRU 31 41 & 42 BLK 2 KUROKI 0 163 81											
08-0000-04748-000		BALLANTYNE AGRI	(A)		\$0	\$0	\$9,600	\$0	\$0	\$9,600	
	000-000-000			2025	\$0	\$0	\$9,500	\$0	\$0	\$9,500	
		0			\$0/0.00	\$0/0.00	\$100/1.05	\$0/0.00	\$0/0.00	\$100/1.05	
Legal Section: 23; Twp: 163; Rng: 081; Block: ; Lot: ; Deeded Acres: 10.560 OUTLOT 1 OF S1/2NW1/4 23 163 81											
08-0000-04748-010		LIBERTY, DANIELLE	(A)		\$0	\$0	\$7,100	\$0	\$0	\$7,100	
	000-000-000			2025	\$0	\$0	\$7,200	\$0	\$0	\$7,200	
		0			\$0/0.00	\$0/0.00	-\$100/-1.39	\$0/0.00	\$0/0.00	-\$100/-1.39	
Legal Section: 23; Twp: 163; Rng: 081; Block: ; Lot: ; Deeded Acres: 8.700 8.7 A OF S1/2NW1/4 23 163 81											
08-0000-04749-000		YORK PROPERTIES LLLP	(A)		\$0	\$0	\$24,900	\$0	\$0	\$24,900	
	000-000-000			2025	\$0	\$0	\$25,000	\$0	\$0	\$25,000	
		0			\$0/0.00	\$0/0.00	-\$100/-0.40	\$0/0.00	\$0/0.00	-\$100/-0.40	
Legal Section: 04; Twp: 163; Rng: 081; Block: ; Lot: ; Deeded Acres: 40.000 SE1/4NW1/4 4 163 81											

Bottineau County Assessor

Parcel List A = Appraised, B = BofR, E = State Eq., X = Exempt

Thu, April 2, 2026 5:12 PM

Page 21

Pcl No.	Route #	Name/Address	A/B/E/X	Current Year	Land Pr Yr Res Land Diff/% Diff	Com Land Pr Yr Com Land	Farm Land	Cur Dwlg Prior Year Dwlg	Cur Impr Prior Year Impr	Cur Total Pr Yr Total Ttl Diff/% Diff
08-0000-04750-000		YORK PROPERTIES LLLP	(A)		\$0	\$0	\$115,000	\$0	\$0	\$115,000
	000-000-000		2025		\$0	\$0	\$115,400	\$0	\$0	\$115,400
	0				\$0/0.00	\$0/0.00	-\$400/-0.35	\$0/0.00	\$0/0.00	-\$400/-0.35
Legal	Section: 04; Twp: 163; Rng: 081; Block: ; Lot: ; Deeded Acres: 160.000 S1/2NE1/4 GOV'T LOTS 1 & 2 4 163 81									
08-0000-04750-025		YORK PROPERTIES LLLP	(A)		\$0	\$0	\$31,700	\$0	\$0	\$31,700
	000-000-000		2025		\$0	\$0	\$31,600	\$0	\$0	\$31,600
	0				\$0/0.00	\$0/0.00	\$100/0.32	\$0/0.00	\$0/0.00	\$100/0.32
Legal	Section: 04; Twp: 163; Rng: 081; Block: ; Lot: ; Deeded Acres: 40.000 GOV'T LOT 3 4 163 81									
08-0000-04751-000		ATWOOD ETAL, BRADFORD	(A)		\$0	\$0	\$117,600	\$0	\$0	\$117,600
	000-000-000		2025		\$0	\$0	\$117,800	\$0	\$0	\$117,800
	0				\$0/0.00	\$0/0.00	-\$200/-0.17	\$0/0.00	\$0/0.00	-\$200/-0.17
Legal	Section: 04; Twp: 163; Rng: 081; Block: ; Lot: ; Deeded Acres: 160.000 SE1/4 4 163 81									
08-0000-04752-000		YORK PROPERTIES LLLP	(A)		\$0	\$0	\$37,000	\$0	\$0	\$37,000
	000-000-000		2025		\$0	\$0	\$36,900	\$0	\$0	\$36,900
	0				\$0/0.00	\$0/0.00	\$100/0.27	\$0/0.00	\$0/0.00	\$100/0.27
Legal	Section: 04; Twp: 163; Rng: 081; Block: ; Lot: ; Deeded Acres: 160.000 SW1/4 4 163 81									
08-0000-04753-000		WRIGHT, WILBUR	(A)		\$0	\$0	\$45,100	\$0	\$0	\$45,100
	000-000-000		2025		\$0	\$0	\$45,100	\$0	\$0	\$45,100
	0				\$0/0.00	\$0/0.00	\$0/0.00	\$0/0.00	\$0/0.00	\$0/0.00
Legal	Section: 04; Twp: 163; Rng: 081; Block: ; Lot: ; Deeded Acres: 80.000 SW1/4NW1/4 GOV'T LOT 4 4 163 81									
08-0000-04754-000		WRIGHT, WILBUR	(A)		\$0	\$0	\$44,000	\$0	\$0	\$44,000
	000-000-000		2025		\$0	\$0	\$44,100	\$0	\$0	\$44,100
	0				\$0/0.00	\$0/0.00	-\$100/-0.23	\$0/0.00	\$0/0.00	-\$100/-0.23
Legal	Section: 05; Twp: 163; Rng: 081; Block: ; Lot: ; Deeded Acres: 80.000 SE1/4NE1/4 GOV'T LOT 1 5 163 81									
08-0000-04755-000		TOFTELAND, DUANE	(A)		\$0	\$0	\$82,500	\$0	\$0	\$82,500
	000-000-000		2025		\$0	\$0	\$82,600	\$0	\$0	\$82,600
	0				\$0/0.00	\$0/0.00	-\$100/-0.12	\$0/0.00	\$0/0.00	-\$100/-0.12

Bottineau County Assessor

Parcel List A = Appraised, B = BofR, E = State Eq., X = Exempt

Thu, April 2, 2026 5:12 PM

Pcl No.	Route #	Name/Address	A/B/E/X	Current Year	Land Pr Yr Res Land Diff/% Diff	Com Land Pr Yr Com Land	Farm Land	Cur Dwlg Prior Year Dwlg	Cur Impr Prior Year Impr	Cur Total Pr Yr Total Ttl Diff/% Diff
Legal Section: 05; Twp: 163; Rng: 081; Block: ; Lot: ; Deeded Acres: 160.000 SE1/4 5 163 81										
08-0000-04756-000		TOFTELAND, DUANE	(A)		\$0	\$0	\$57,700	\$0	\$0	\$57,700
	000-000-000		2025	\$0	\$0	\$57,800	\$0	\$0	\$57,800	
	0			\$0/0.00	\$0/0.00	-\$100/-0.17	\$0/0.00	\$0/0.00	-\$100/-0.17	
Legal Section: 05; Twp: 163; Rng: 081; Block: ; Lot: ; Deeded Acres: 160.000 SW1/4NE1/4 GOV'T LOTS 2 3 & 4 5 163 81										
08-0000-04757-000		TOFTELAND, DUANE	(A)		\$0	\$0	\$39,300	\$0	\$0	\$39,300
	000-000-000		2025	\$0	\$0	\$39,400	\$0	\$0	\$39,400	
	0			\$0/0.00	\$0/0.00	-\$100/-0.25	\$0/0.00	\$0/0.00	-\$100/-0.25	
Legal Section: 05; Twp: 163; Rng: 081; Block: ; Lot: ; Deeded Acres: 80.000 S1/2NW1/4 5 163 81										
08-0000-04758-000		TOFTELAND, DUANE	(A)		\$0	\$0	\$81,300	\$0	\$0	\$81,300
	000-000-000		2025	\$0	\$0	\$81,400	\$0	\$0	\$81,400	
	0			\$0/0.00	\$0/0.00	-\$100/-0.12	\$0/0.00	\$0/0.00	-\$100/-0.12	
Legal Section: 05; Twp: 163; Rng: 081; Block: ; Lot: ; Deeded Acres: 160.000 SW1/4 5 163 81										
08-0000-04760-000		TOFTELAND, DUANE	(A)		\$0	\$0	\$95,800	\$0	\$0	\$95,800
	000-000-000		2025	\$0	\$0	\$95,900	\$0	\$0	\$95,900	
	0			\$0/0.00	\$0/0.00	-\$100/-0.10	\$0/0.00	\$0/0.00	-\$100/-0.10	
Legal Section: 06; Twp: 163; Rng: 081; Block: ; Lot: ; Deeded Acres: 153.000 SW1/4 6 163 81										
08-0000-04761-000		TOFTELAND, DUANE	(A)		\$0	\$0	\$104,400	\$0	\$0	\$104,400
	000-000-000		2025	\$0	\$0	\$104,600	\$0	\$0	\$104,600	
	0			\$0/0.00	\$0/0.00	-\$200/-0.19	\$0/0.00	\$0/0.00	-\$200/-0.19	
Legal Section: 06; Twp: 163; Rng: 081; Block: ; Lot: ; Deeded Acres: 160.000 SE1/4 6 163 81										
08-0000-04762-000		JESPERSEN, KYLER	(A)		\$0	\$0	\$84,800	\$0	\$0	\$84,800
	000-000-000		2025	\$0	\$0	\$85,000	\$0	\$0	\$85,000	
	0			\$0/0.00	\$0/0.00	-\$200/-0.24	\$0/0.00	\$0/0.00	-\$200/-0.24	
Legal Section: 06; Twp: 163; Rng: 081; Block: ; Lot: ; Deeded Acres: 160.000 NE1/4 6 163 81										

Bottineau County Assessor

Parcel List A = Appraised, B = BofR, E = State Eq., X = Exempt

Thu, April 2, 2026 5:12 PM

Page 23

Pcl No.	Route #	Name/Address	A/B/E/X	Current Year	Land Pr Yr Res Diff/% Diff	Com Land Pr Yr Com Land	Farm Land	Cur Dwlg Prior Year Dwlg	Cur Impr Prior Year Impr	Cur Total Pr Yr Total Ttl Diff/% Diff
08-0000-04763-000		YOUNG FARMLAND TRUST	(A)		\$0	\$0	\$82,000	\$0	\$0	\$82,000
	000-000-000			2025	\$0	\$0	\$82,100	\$0	\$0	\$82,100
		0			\$0/0.00	\$0/0.00	-\$100/-0.12	\$0/0.00	\$0/0.00	-\$100/-0.12
Legal	Section: 06; Twp: 163; Rng: 081; Block: ; Lot: 3; Deeded Acres: 153.000 SE1/4NW1/4 LOTS 3 4 & 5 6 163 81									
08-0000-04764-000		ARTZ, ROGER & JANINE	(A)		\$0	\$0	\$88,000	\$0	\$0	\$88,000
	000-000-000			2025	\$0	\$0	\$88,100	\$0	\$0	\$88,100
		0			\$0/0.00	\$0/0.00	-\$100/-0.11	\$0/0.00	\$0/0.00	-\$100/-0.11
Legal	Section: 07; Twp: 163; Rng: 081; Block: ; Lot: ; Deeded Acres: 148.000 SW1/4 LESS RY R/W 7 163 81									
08-0000-04765-000		LODOEN ETAL, JAMES	(A)		\$0	\$0	\$92,600	\$0	\$0	\$92,600
	000-000-000			2025	\$0	\$0	\$92,700	\$0	\$0	\$92,700
		0			\$0/0.00	\$0/0.00	-\$100/-0.11	\$0/0.00	\$0/0.00	-\$100/-0.11
Legal	Section: 07; Twp: 163; Rng: 081; Block: ; Lot: 1; Deeded Acres: 154.000 NE1/4 LESS OUTLOT 1 7 163 81									
08-0000-04767-000		CEGLOWSKI ETAL, SCOTT	(A)		\$0	\$0	\$117,100	\$0	\$0	\$117,100
	000-000-000			2025	\$0	\$0	\$117,300	\$0	\$0	\$117,300
		0			\$0/0.00	\$0/0.00	-\$200/-0.17	\$0/0.00	\$0/0.00	-\$200/-0.17
Legal	Section: 07; Twp: 163; Rng: 081; Block: ; Lot: ; Deeded Acres: 154.000 NW1/4 7 163 81									
08-0000-04768-000		FARDEN HOLDINGS LLP	(A)		\$0	\$0	\$35,200	\$0	\$0	\$35,200
	000-000-000			2025	\$0	\$0	\$35,200	\$0	\$0	\$35,200
		0			\$0/0.00	\$0/0.00	\$0/0.00	\$0/0.00	\$0/0.00	\$0/0.00
Legal	Section: 07; Twp: 163; Rng: 081; Block: ; Lot: ; Deeded Acres: 80.000 N1/2SE1/4 7 163 81									
08-0000-04769-000		HERNANDEZ, NICOLETTE J	(A)		\$0	\$0	\$54,300	\$0	\$0	\$54,300
	000-000-000			2025	\$0	\$0	\$54,300	\$0	\$0	\$54,300
		0			\$0/0.00	\$0/0.00	\$0/0.00	\$0/0.00	\$0/0.00	\$0/0.00
Legal	Section: 07; Twp: 163; Rng: 081; Block: ; Lot: ; Deeded Acres: 80.000 S1/2SE1/4 7 163 81									
08-0000-04770-000		ATWOOD ETAL, BRADFORD	(A)		\$0	\$0	\$102,100	\$0	\$0	\$102,100
	000-000-000			2025	\$0	\$0	\$102,300	\$0	\$0	\$102,300
		0			\$0/0.00	\$0/0.00	-\$200/-0.20	\$0/0.00	\$0/0.00	-\$200/-0.20

Bottineau County Assessor

Parcel List A = Appraised, B = BofR, E = State Eq., X = Exempt

Thu, April 2, 2026 5:12 PM

Page 24

Pcl No.	Route #	Name/Address	A/B/E/X	Current Year	Land Pr Yr Res Diff/% Diff	Com Land Pr Yr Com Land	Farm Land	Cur Dwlg Prior Year Dwlg	Cur Impr Prior Year Impr	Cur Total Pr Yr Total Ttl Diff/% Diff
Legal Section: 08; Twp: 163; Rng: 081; Block: ; Lot: ; Deeded Acres: 160.000 NW1/4 8 163 81										
08-0000-04771-000		CRANSTON FAMILY TRUST	(A)		\$0	\$0	\$104,000	\$0	\$0	\$104,000
	000-000-000		2025	\$0	\$0	\$104,100	\$0	\$0	\$104,100	
	0			\$0/0.00	\$0/0.00	-\$100/-0.10	\$0/0.00	\$0/0.00	-\$100/-0.10	
Legal Section: 08; Twp: 163; Rng: 081; Block: ; Lot: ; Deeded Acres: 160.000 SE1/4 8 163 81										
08-0000-04772-000		ATWOOD ETAL, BRADFORD	(A)		\$0	\$0	\$108,900	\$0	\$0	\$108,900
	000-000-000		2025	\$0	\$0	\$109,100	\$0	\$0	\$109,100	
	0			\$0/0.00	\$0/0.00	-\$200/-0.18	\$0/0.00	\$0/0.00	-\$200/-0.18	
Legal Section: 08; Twp: 163; Rng: 081; Block: ; Lot: ; Deeded Acres: 160.000 NE1/4 8 163 81										
08-0000-04773-000		ATWOOD ETAL, BRADFORD	(A)		\$0	\$0	\$73,700	\$0	\$0	\$73,700
	000-000-000		2025	\$0	\$0	\$73,800	\$0	\$0	\$73,800	
	0			\$0/0.00	\$0/0.00	-\$100/-0.14	\$0/0.00	\$0/0.00	-\$100/-0.14	
Legal Section: 08; Twp: 163; Rng: 081; Block: ; Lot: ; Deeded Acres: 143.550 SW1/4 LESS OUTLOT 1 8 163 81										
08-0000-04774-000		WRIGHT LIV TR, ERWIN E & VERA	(A)		\$0	\$0	\$123,800	\$0	\$0	\$123,800
	000-000-000		2025	\$0	\$0	\$124,000	\$0	\$0	\$124,000	
	0			\$0/0.00	\$0/0.00	-\$200/-0.16	\$0/0.00	\$0/0.00	-\$200/-0.16	
Legal Section: 09; Twp: 163; Rng: 081; Block: ; Lot: ; Deeded Acres: 160.000 NW1/4 9 163 81										
08-0000-04776-000		ENGSTROM PROPERTY LLC	(A)		\$0	\$0	\$107,900	\$0	\$0	\$107,900
	000-000-000		2025	\$0	\$0	\$108,000	\$0	\$0	\$108,000	
	0			\$0/0.00	\$0/0.00	-\$100/-0.09	\$0/0.00	\$0/0.00	-\$100/-0.09	
Legal Section: 09; Twp: 163; Rng: 081; Block: ; Lot: ; Deeded Acres: 160.000 SW1/4 9 163 81										
08-0000-04777-000		MARQUARDT ETAL, ANN E	(A)		\$0	\$0	\$94,600	\$0	\$0	\$94,600
	000-000-000		2025	\$0	\$0	\$94,700	\$0	\$0	\$94,700	
	0			\$0/0.00	\$0/0.00	-\$100/-0.11	\$0/0.00	\$0/0.00	-\$100/-0.11	
Legal Section: 09; Twp: 163; Rng: 081; Block: ; Lot: ; Deeded Acres: 160.000 SE1/4 9 163 81										

Bottineau County Assessor

Parcel List A = Appraised, B = BofR, E = State Eq., X = Exempt

Thu, April 2, 2026 5:12 PM

Page 25

Pcl No.	Route #	Name/Address	A/B/E/X	Current Year	Land Pr Yr Res Land Diff/% Diff	Com Land Pr Yr Com Land	Farm Land	Cur Dwlg Prior Year Dwlg	Cur Impr Prior Year Impr	Cur Total Pr Yr Total Ttl Diff/% Diff
08-0000-04778-000		BALLANTYNE BRACKELSBERG LLLP	(A)		\$0	\$0	\$93,300	\$0	\$0	\$93,300
	000-000-000			2025	\$0	\$0	\$93,500	\$0	\$0	\$93,500
		0			\$0/0.00	\$0/0.00	-\$200/-0.21	\$0/0.00	\$0/0.00	-\$200/-0.21
Legal	Section: 16; Twp: 163; Rng: 081; Block: ; Lot: ; Deeded Acres: 160.000 NW1/4 16 163 81									
08-0000-04779-000		SLAUBAUGH, GLENDON KEITH	(A)		\$0	\$0	\$85,000	\$0	\$0	\$85,000
	000-000-000			2025	\$0	\$0	\$85,100	\$0	\$0	\$85,100
		0			\$0/0.00	\$0/0.00	-\$100/-0.12	\$0/0.00	\$0/0.00	-\$100/-0.12
Legal	Section: 16; Twp: 163; Rng: 081; Block: ; Lot: ; Deeded Acres: 160.000 SW1/4 16 163 81									
08-0000-04780-000		SISK, GARY	(A)		\$0	\$0	\$114,600	\$0	\$0	\$114,600
	000-000-000			2025	\$0	\$0	\$114,800	\$0	\$0	\$114,800
		0			\$0/0.00	\$0/0.00	-\$200/-0.17	\$0/0.00	\$0/0.00	-\$200/-0.17
Legal	Section: 16; Twp: 163; Rng: 081; Block: ; Lot: ; Deeded Acres: 160.000 NE1/4 16 163 81									
08-0000-04781-000		BALLANTYNE BRACKELSBERG LLLP	(A)		\$0	\$0	\$62,200	\$0	\$0	\$62,200
	000-000-000			2025	\$0	\$0	\$62,300	\$0	\$0	\$62,300
		0			\$0/0.00	\$0/0.00	-\$100/-0.16	\$0/0.00	\$0/0.00	-\$100/-0.16
Legal	Section: 16; Twp: 163; Rng: 081; Block: ; Lot: ; Deeded Acres: 80.000 S1/2SE1/4 16 163 81									
08-0000-04782-000		SISK, GARY	(A)		\$0	\$0	\$54,900	\$0	\$0	\$54,900
	000-000-000			2025	\$0	\$0	\$55,000	\$0	\$0	\$55,000
		0			\$0/0.00	\$0/0.00	-\$100/-0.18	\$0/0.00	\$0/0.00	-\$100/-0.18
Legal	Section: 16; Twp: 163; Rng: 081; Block: ; Lot: ; Deeded Acres: 80.000 N1/2SE1/4 16 163 81									
08-0000-04783-000		YORK PROPERTIES LLLP	(A)		\$0	\$0	\$98,800	\$0	\$0	\$98,800
	000-000-000			2025	\$0	\$0	\$99,000	\$0	\$0	\$99,000
		0			\$0/0.00	\$0/0.00	-\$200/-0.20	\$0/0.00	\$0/0.00	-\$200/-0.20
Legal	Section: 17; Twp: 163; Rng: 081; Block: ; Lot: ; Deeded Acres: 160.000 SE1/4 17 163 81									
08-0000-04784-000		ENGSTROM PROPERTY LLC	(A)		\$0	\$0	\$112,000	\$0	\$0	\$112,000
	000-000-000			2025	\$0	\$0	\$112,200	\$0	\$0	\$112,200
		0			\$0/0.00	\$0/0.00	-\$200/-0.18	\$0/0.00	\$0/0.00	-\$200/-0.18

Bottineau County Assessor

Parcel List A = Appraised, B = BofR, E = State Eq., X = Exempt

Thu, April 2, 2026 5:12 PM

Page 26

Pcl No.	Route #	Name/Address	A/B/E/X	Current Year	Land Pr Yr Res	Com Land Pr Yr Com Land	Farm Land	Cur Dwlg Prior Year Dwlg	Cur Impr Prior Year Impr	Cur Total Pr Yr Total	Ttl Diff/% Diff
Legal Section: 17; Twp: 163; Rng: 081; Block: ; Lot: 1; Deeded Acres: 157.150 NE1/4 LESS OUTLOT 1 17 163 81											
08-0000-04786-000		CRANSTON, LISA CLUCAS & RANDY	(A)		\$0	\$0	\$99,300	\$0	\$0	\$99,300	
	000-000-000		2025	\$0	\$0	\$99,400	\$0	\$0	\$0	\$99,400	
	0			\$0/0.00	\$0/0.00	-\$100/-0.10	\$0/0.00	\$0/0.00	\$0/0.00	-\$100/-0.10	
Legal Section: 17; Twp: 163; Rng: 081; Block: ; Lot: ; Deeded Acres: 160.000 SW1/4 17 163 81											
08-0000-04787-000		TX3 LLLP	(A)		\$0	\$0	\$89,100	\$0	\$0	\$89,100	
	000-000-000		2025	\$0	\$0	\$89,200	\$0	\$0	\$0	\$89,200	
	0			\$0/0.00	\$0/0.00	-\$100/-0.11	\$0/0.00	\$0/0.00	\$0/0.00	-\$100/-0.11	
Legal Section: 17; Twp: 163; Rng: 081; Block: ; Lot: ; Deeded Acres: 153.500 NW1/4 17 163 81											
08-0000-04788-000		ATWOOD ETAL, BRADFORD	(A)		\$0	\$0	\$42,500	\$0	\$0	\$42,500	
	000-000-000		2025	\$0	\$0	\$42,400	\$0	\$0	\$0	\$42,400	
	0			\$0/0.00	\$0/0.00	\$100/0.24	\$0/0.00	\$0/0.00	\$0/0.00	\$100/0.24	
Legal Section: 18; Twp: 163; Rng: 081; Block: ; Lot: ; Deeded Acres: 154.000 E1/2NW1/4 GOV'T LOTS 1 & 2 18 163 81											
08-0000-04789-000		TOFTELAND, JACKSON	(A)		\$0	\$0	\$101,800	\$0	\$0	\$101,800	
	000-000-000		2025	\$0	\$0	\$101,900	\$0	\$0	\$0	\$101,900	
	0			\$0/0.00	\$0/0.00	-\$100/-0.10	\$0/0.00	\$0/0.00	\$0/0.00	-\$100/-0.10	
Legal Section: 18; Twp: 163; Rng: 081; Block: ; Lot: ; Deeded Acres: 153.000 E1/2SW1/4 GOV'T LOTS 3 & 4 18 163 81											
08-0000-04790-000		YORK PROPERTIES LLLP	(A)		\$0	\$0	\$90,400	\$0	\$0	\$90,400	
	000-000-000		2025	\$0	\$0	\$90,500	\$0	\$0	\$0	\$90,500	
	0			\$0/0.00	\$0/0.00	-\$100/-0.11	\$0/0.00	\$0/0.00	\$0/0.00	-\$100/-0.11	
Legal Section: 18; Twp: 163; Rng: 081; Block: ; Lot: ; Deeded Acres: 160.000 NE1/4 18 163 81											
08-0000-04791-000		TX3 LLLP	(A)		\$0	\$0	\$76,700	\$0	\$0	\$76,700	
	000-000-000		2025	\$0	\$0	\$76,700	\$0	\$0	\$0	\$76,700	
	0			\$0/0.00	\$0/0.00	\$0/0.00	\$0/0.00	\$0/0.00	\$0/0.00	\$0/0.00	
Legal Section: 18; Twp: 163; Rng: 081; Block: ; Lot: ; Deeded Acres: 160.000 SE1/4 18 163 81											

Bottineau County Assessor

Parcel List A = Appraised, B = BofR, E = State Eq., X = Exempt

Thu, April 2, 2026 5:12 PM

Page 27

Pcl No.	Route #	Name/Address	A/B/E/X	Current Year	Land Pr Yr Res Land Diff/% Diff	Com Land Pr Yr Com Land	Farm Land	Cur Dwlg Prior Year Dwlg	Cur Impr Prior Year Impr	Cur Total Pr Yr Total Ttl Diff/% Diff
08-0000-04792-000		BARNES, SUSAN	(A)		\$0	\$0	\$108,400	\$0	\$0	\$108,400
	000-000-000			2025	\$0	\$0	\$108,500	\$0	\$0	\$108,500
		0			\$0/0.00	\$0/0.00	-\$100/-0.09	\$0/0.00	\$0/0.00	-\$100/-0.09
Legal	Section: 19; Twp: 163; Rng: 081; Block: ; Lot: ; Deeded Acres: 160.000 SE1/4 19 163 81									
08-0000-04793-000		BARNES, SUSAN	(A)		\$0	\$0	\$115,300	\$0	\$0	\$115,300
	000-000-000			2025	\$0	\$0	\$115,400	\$0	\$0	\$115,400
		0			\$0/0.00	\$0/0.00	-\$100/-0.09	\$0/0.00	\$0/0.00	-\$100/-0.09
Legal	Section: 19; Twp: 163; Rng: 081; Block: ; Lot: ; Deeded Acres: 160.000 NE1/4 19 163 81									
08-0000-04794-000		TOFTELAND, JACKSON	(A)		\$0	\$0	\$111,100	\$0	\$0	\$111,100
	000-000-000			2025	\$0	\$0	\$111,300	\$0	\$0	\$111,300
		0			\$0/0.00	\$0/0.00	-\$200/-0.18	\$0/0.00	\$0/0.00	-\$200/-0.18
Legal	Section: 19; Twp: 163; Rng: 081; Block: ; Lot: ; Deeded Acres: 153.000 E1/2SW1/4 GOV'T LOTS 3 & 4 19 163 81									
08-0000-04795-000		TOFTELAND, JACKSON	(A)		\$0	\$0	\$113,500	\$0	\$0	\$113,500
	000-000-000			2025	\$0	\$0	\$113,700	\$0	\$0	\$113,700
		0			\$0/0.00	\$0/0.00	-\$200/-0.18	\$0/0.00	\$0/0.00	-\$200/-0.18
Legal	Section: 19; Twp: 163; Rng: 081; Block: ; Lot: ; Deeded Acres: 153.000 E1/2NW1/4 GOV'T LOTS 1 & 2 19 163 81									
08-0000-04796-000		BARNES, SUSAN	(A)		\$0	\$0	\$103,700	\$0	\$0	\$103,700
	000-000-000			2025	\$0	\$0	\$103,900	\$0	\$0	\$103,900
		0			\$0/0.00	\$0/0.00	-\$200/-0.19	\$0/0.00	\$0/0.00	-\$200/-0.19
Legal	Section: 20; Twp: 163; Rng: 081; Block: ; Lot: ; Deeded Acres: 160.000 NE1/4 20 163 81									
08-0000-04797-000		BARNES, SUSAN	(A)		\$0	\$0	\$112,100	\$0	\$0	\$112,100
	000-000-000			2025	\$0	\$0	\$112,300	\$0	\$0	\$112,300
		0			\$0/0.00	\$0/0.00	-\$200/-0.18	\$0/0.00	\$0/0.00	-\$200/-0.18
Legal	Section: 20; Twp: 163; Rng: 081; Block: ; Lot: ; Deeded Acres: 160.000 SW1/4 20 163 81									
08-0000-04798-000		BARNES, SUSAN	(A)		\$0	\$0	\$96,800	\$0	\$0	\$96,800
	000-000-000			2025	\$0	\$0	\$96,900	\$0	\$0	\$96,900
		0			\$0/0.00	\$0/0.00	-\$100/-0.10	\$0/0.00	\$0/0.00	-\$100/-0.10

Bottineau County Assessor

Parcel List A = Appraised, B = BofR, E = State Eq., X = Exempt

Thu, April 2, 2026 5:12 PM

Page 28

Pcl No.	Route #	Name/Address	A/B/E/X	Current Year	Land Pr Yr Res Diff/% Diff	Com Land Pr Yr Com Land	Farm Land	Cur Dwlg Prior Year Dwlg	Cur Impr Prior Year Impr	Cur Total Pr Yr Total Ttl Diff/% Diff
Legal Section: 20; Twp: 163; Rng: 081; Block: ; Lot: ; Deeded Acres: 160.000 NW1/4 20 163 81										
08-0000-04799-000		HUNTER, MATTHEW D & JESSICA M	(A)		\$0	\$0	\$115,200	\$0	\$0	\$115,200
	000-000-000		2025	\$0	\$0	\$115,400	\$0	\$0	\$0	\$115,400
	0			\$0/0.00	\$0/0.00	-\$200/-0.17	\$0/0.00	\$0/0.00	\$0/0.00	-\$200/-0.17
Legal Section: 20; Twp: 163; Rng: 081; Block: ; Lot: ; Deeded Acres: 160.000 SE1/4 20 163 81										
08-0000-04800-000		LEE FAMILY TRUST	(A)		\$0	\$0	\$28,500	\$0	\$0	\$28,500
	000-000-000		2025	\$0	\$0	\$28,600	\$0	\$0	\$0	\$28,600
	0			\$0/0.00	\$0/0.00	-\$100/-0.35	\$0/0.00	\$0/0.00	\$0/0.00	-\$100/-0.35
Legal Section: 21; Twp: 163; Rng: 081; Block: ; Lot: ; Deeded Acres: 40.000 SW1/4SE1/4 21 163 81										
08-0000-04801-000		LEE FAMILY TRUST	(A)		\$0	\$0	\$127,000	\$0	\$0	\$127,000
	000-000-000		2025	\$0	\$0	\$127,300	\$0	\$0	\$0	\$127,300
	0			\$0/0.00	\$0/0.00	-\$300/-0.24	\$0/0.00	\$0/0.00	\$0/0.00	-\$300/-0.24
Legal Section: 21; Twp: 163; Rng: 081; Block: ; Lot: ; Deeded Acres: 160.000 SW1/4 21 163 81										
08-0000-04802-000		SISK IRREVOCABLE TR, STEWART	(A)		\$0	\$0	\$116,600	\$0	\$0	\$116,600
	000-000-000		2025	\$0	\$0	\$116,800	\$0	\$0	\$0	\$116,800
	0			\$0/0.00	\$0/0.00	-\$200/-0.17	\$0/0.00	\$0/0.00	\$0/0.00	-\$200/-0.17
Legal Section: 21; Twp: 163; Rng: 081; Block: ; Lot: ; Deeded Acres: 160.000 NW1/4 21 163 81										
08-0000-04803-000		BALLANTYNE ETAL, STEPHEN	(A)		\$0	\$0	\$116,000	\$0	\$0	\$116,000
	000-000-000		2025	\$0	\$0	\$116,100	\$0	\$0	\$0	\$116,100
	0			\$0/0.00	\$0/0.00	-\$100/-0.09	\$0/0.00	\$0/0.00	\$0/0.00	-\$100/-0.09
Legal Section: 21; Twp: 163; Rng: 081; Block: ; Lot: ; Deeded Acres: 160.000 NE1/4 21 163 81										
08-0000-04804-000		SISK IRREVOCABLE TR, STEWART	(A)		\$0	\$0	\$26,700	\$0	\$0	\$26,700
	000-000-000		2025	\$0	\$0	\$26,800	\$0	\$0	\$0	\$26,800
	0			\$0/0.00	\$0/0.00	-\$100/-0.37	\$0/0.00	\$0/0.00	\$0/0.00	-\$100/-0.37
Legal Section: 21; Twp: 163; Rng: 081; Block: ; Lot: ; Deeded Acres: 40.000 SE1/4SE1/4 21 163 81										

Bottineau County Assessor

Parcel List A = Appraised, B = BofR, E = State Eq., X = Exempt

Thu, April 2, 2026 5:12 PM

Page 29

Pcl No.	Route #	Name/Address	A/B/E/X	Current Year	Land Pr Yr Res Land Diff/% Diff	Com Land Pr Yr Com Land	Farm Land	Cur Dwlg Prior Year Dwlg	Cur Impr Prior Year Impr	Cur Total Pr Yr Total Ttl Diff/% Diff
08-0000-04805-000		BALLANTYNE ETAL, STEPHEN	(A)		\$0	\$0	\$12,000	\$0	\$0	\$12,000
	000-000-000			2025	\$0	\$0	\$12,100	\$0	\$0	\$12,100
		0			\$0/0.00	\$0/0.00	-\$100/-0.83	\$0/0.00	\$0/0.00	-\$100/-0.83
Legal	Section: 21; Twp: 163; Rng: 081; Block: ; Lot: ; Deeded Acres: 19.020 N1/2SE1/4 LESS 40.33 A LESS OUTLOT 1 21 163 81									
08-0000-04805-050		SISK IRREVOCABLE TR, STEWART	(A)		\$0	\$0	\$16,600	\$0	\$0	\$16,600
	000-000-000			2025	\$0	\$0	\$16,700	\$0	\$0	\$16,700
		0			\$0/0.00	\$0/0.00	-\$100/-0.60	\$0/0.00	\$0/0.00	-\$100/-0.60
Legal	Section: 21; Twp: 163; Rng: 081; Block: ; Lot: ; Deeded Acres: 20.650 OUTLOT 1 OF NW1/4SE1/4 21 163 81									
08-0000-04807-000		BALLANTYNE, JERRAD P	(A)		\$0	\$0	\$90,000	\$0	\$0	\$90,000
	000-000-000			2025	\$0	\$0	\$90,100	\$0	\$0	\$90,100
		0			\$0/0.00	\$0/0.00	-\$100/-0.11	\$0/0.00	\$0/0.00	-\$100/-0.11
Legal	Section: 29; Twp: 163; Rng: 081; Block: ; Lot: ; Deeded Acres: 158.380 SE1/4 LESS EASEMENT R/W 29 163 81									
08-0000-04809-000		DAKOTA PLAINS FARM LLC	(A)		\$0	\$0	\$118,800	\$0	\$0	\$118,800
	000-000-000			2025	\$0	\$0	\$119,000	\$0	\$0	\$119,000
		0			\$0/0.00	\$0/0.00	-\$200/-0.17	\$0/0.00	\$0/0.00	-\$200/-0.17
Legal	Section: 29; Twp: 163; Rng: 081; Block: ; Lot: ; Deeded Acres: 160.000 NE1/4 29 163 81									
08-0000-04810-000		CAMPBELL, SHELENE	(A)		\$0	\$0	\$60,000	\$0	\$0	\$60,000
	000-000-000			2025	\$0	\$0	\$60,100	\$0	\$0	\$60,100
		0			\$0/0.00	\$0/0.00	-\$100/-0.17	\$0/0.00	\$0/0.00	-\$100/-0.17
Legal	Section: 29; Twp: 163; Rng: 081; Block: ; Lot: ; Deeded Acres: 80.000 SE1/4NW1/4,NW1/4SW1/4 29 163 81									
08-0000-04811-000		BALLANTYNE ETAL, STEPHEN	(A)		\$0	\$0	\$54,600	\$0	\$0	\$54,600
	000-000-000			2025	\$0	\$0	\$54,700	\$0	\$0	\$54,700
		0			\$0/0.00	\$0/0.00	-\$100/-0.18	\$0/0.00	\$0/0.00	-\$100/-0.18
Legal	Section: 29; Twp: 163; Rng: 081; Block: ; Lot: ; Deeded Acres: 80.000 N1/2NW1/4 29 163 81									
08-0000-04812-000		BALLANTYNE, SUE SERENE	(A)		\$0	\$0	\$87,800	\$0	\$0	\$87,800
	000-000-000			2025	\$0	\$0	\$87,900	\$0	\$0	\$87,900
		0			\$0/0.00	\$0/0.00	-\$100/-0.11	\$0/0.00	\$0/0.00	-\$100/-0.11

Bottineau County Assessor

Parcel List A = Appraised, B = BofR, E = State Eq., X = Exempt

Thu, April 2, 2026 5:12 PM

Page 30

Pcl No.	Route #	Name/Address	A/B/E/X	Current Year	Land Pr Yr Res Land Diff/% Diff	Com Land Pr Yr Com Land	Farm Land	Cur Dwlg Prior Year Dwlg	Cur Impr Prior Year Impr	Cur Total Pr Yr Total Ttl Diff/% Diff
Legal Section: 29; Twp: 163; Rng: 081; Block: ; Lot: ; Deeded Acres: 118.360 E1/2SW1/4 SW1/4SW1/4 LESS EASEMENT R/W 29 163 81										
08-0000-04814-000		BALLANTYNE ETAL, STEPHEN	(A)		\$0	\$0	\$31,200	\$0	\$0	\$31,200
	000-000-000			2025	\$0	\$0	\$31,200	\$0	\$0	\$31,200
		0			\$0/0.00	\$0/0.00	\$0/0.00	\$0/0.00	\$0/0.00	\$0/0.00
Legal Section: 30; Twp: 163; Rng: 081; Block: ; Lot: ; Deeded Acres: 39.040 SE1/4SE1/4 LESS EASEMENT R/W 30 163 81										
08-0000-04816-000		ARTZ, ROBERT K	(A)		\$0	\$0	\$80,100	\$0	\$0	\$80,100
	000-000-000			2025	\$0	\$0	\$80,200	\$0	\$0	\$80,200
		0			\$0/0.00	\$0/0.00	-\$100/-0.12	\$0/0.00	\$0/0.00	-\$100/-0.12
Legal Section: 30; Twp: 163; Rng: 081; Block: ; Lot: ; Deeded Acres: 151.380 E1/2SW1/4 GOV'T LOTS 3 & 4 LESS EASEMENT R/W 30 163 81										
08-0000-04818-000		CAMPBELL, SHELENE	(A)		\$0	\$0	\$55,100	\$0	\$0	\$55,100
	000-000-000			2025	\$0	\$0	\$55,200	\$0	\$0	\$55,200
		0			\$0/0.00	\$0/0.00	-\$100/-0.18	\$0/0.00	\$0/0.00	-\$100/-0.18
Legal Section: 30; Twp: 163; Rng: 081; Block: ; Lot: ; Deeded Acres: 80.000 SE1/4NE1/4 NE1/4SE1/4 30 163 81										
08-0000-04819-000		CAMPBELL, SHELENE	(A)		\$0	\$0	\$103,200	\$0	\$0	\$103,200
	000-000-000			2025	\$0	\$0	\$103,300	\$0	\$0	\$103,300
		0			\$0/0.00	\$0/0.00	-\$100/-0.10	\$0/0.00	\$0/0.00	-\$100/-0.10
Legal Section: 30; Twp: 163; Rng: 081; Block: ; Lot: ; Deeded Acres: 153.000 E1/2NW1/4 GOV'T LOTS 1 & 2 30 163 81										
08-0000-04820-000		THOMPSON, SYLVAN & RYHNA	(A)		\$0	\$0	\$48,800	\$0	\$0	\$48,800
	000-000-000			2025	\$0	\$0	\$48,900	\$0	\$0	\$48,900
		0			\$0/0.00	\$0/0.00	-\$100/-0.20	\$0/0.00	\$0/0.00	-\$100/-0.20
Legal Section: 30; Twp: 163; Rng: 081; Block: ; Lot: ; Deeded Acres: 80.000 N1/2NE1/4 30 163 81										
08-0000-04821-000		ARTZ, ROBERT K	(A)		\$0	\$0	\$24,000	\$0	\$0	\$24,000
	000-000-000			2025	\$0	\$0	\$24,000	\$0	\$0	\$24,000
		0			\$0/0.00	\$0/0.00	\$0/0.00	\$0/0.00	\$0/0.00	\$0/0.00
Legal Section: 30; Twp: 163; Rng: 081; Block: ; Lot: ; Deeded Acres: 39.180 SW1/4SE1/4 LESS R/W 30 163 81										

Bottineau County Assessor

Parcel List A = Appraised, B = BofR, E = State Eq., X = Exempt

Thu, April 2, 2026 5:12 PM

Page 31

Pcl No.	Route #	Name/Address	A/B/E/X	Current Year	Land Pr Yr Res Diff/% Diff	Com Land Pr Yr Com Land	Farm Land	Cur Dwlg Prior Year Dwlg	Cur Impr Prior Year Impr	Cur Total Pr Yr Total Ttl Diff/% Diff
08-0000-04822-000		ARTZ, ROBERT K	(A)		\$0	\$0	\$51,900	\$0	\$0	\$51,900
	000-000-000			2025	\$0	\$0	\$51,900	\$0	\$0	\$51,900
		0			\$0/0.00	\$0/0.00	\$0/0.00	\$0/0.00	\$0/0.00	\$0/0.00
Legal	Section: 30; Twp: 163; Rng: 081; Block: ; Lot: ; Deeded Acres: 80.000 SW1/4NE1/4 NW1/4SE1/4 30 163 81									
08-0000-04824-000		HELGERSON ETAL, PEGGY	(A)		\$0	\$0	\$111,700	\$0	\$0	\$111,700
	000-000-000			2025	\$0	\$0	\$111,800	\$0	\$0	\$111,800
		0			\$0/0.00	\$0/0.00	-\$100/-0.09	\$0/0.00	\$0/0.00	-\$100/-0.09
Legal	Section: 31; Twp: 163; Rng: 081; Block: ; Lot: ; Deeded Acres: 160.000 SE1/4 31 163 81									
08-0000-04825-000		ARTZ, ROBERT K	(A)		\$0	\$0	\$97,000	\$0	\$0	\$97,000
	000-000-000			2025	\$0	\$0	\$97,100	\$0	\$0	\$97,100
		0			\$0/0.00	\$0/0.00	-\$100/-0.10	\$0/0.00	\$0/0.00	-\$100/-0.10
Legal	Section: 31; Twp: 163; Rng: 081; Block: ; Lot: ; Deeded Acres: 151.380 E1/2NW1/4 GOV'T LOTS 1 & 2 LESS R/W 31 163 81									
08-0000-04827-000		FELAND BROTHERS FARMS	(A)		\$0	\$0	\$104,300	\$0	\$0	\$104,300
	000-000-000			2025	\$0	\$0	\$104,500	\$0	\$0	\$104,500
		0			\$0/0.00	\$0/0.00	-\$200/-0.19	\$0/0.00	\$0/0.00	-\$200/-0.19
Legal	Section: 31; Twp: 163; Rng: 081; Block: ; Lot: ; Deeded Acres: 154.000 E1/2SW1/4 GOV'T LOTS 3 & 4 31 163 81									
08-0000-04828-000		BALLANTYNE, SUE SERENE	(A)		\$0	\$0	\$88,500	\$0	\$0	\$88,500
	000-000-000			2025	\$0	\$0	\$88,600	\$0	\$0	\$88,600
		0			\$0/0.00	\$0/0.00	-\$100/-0.11	\$0/0.00	\$0/0.00	-\$100/-0.11
Legal	Section: 31; Twp: 163; Rng: 081; Block: ; Lot: ; Deeded Acres: 158.380 NE1/4 LESS EASEMENT R/W 31 163 81									
08-0000-04830-000		BALLANTYNE, SUE SERENE	(A)		\$0	\$0	\$100,000	\$0	\$0	\$100,000
	000-000-000			2025	\$0	\$0	\$100,100	\$0	\$0	\$100,100
		0			\$0/0.00	\$0/0.00	-\$100/-0.10	\$0/0.00	\$0/0.00	-\$100/-0.10
Legal	Section: 32; Twp: 163; Rng: 081; Block: ; Lot: ; Deeded Acres: 158.380 N1/2NW1/4 SW1/4NW1/4 NW1/4SW1/4 LESS EASEMENT R/W 32 163 81									
08-0000-04832-000		BALLANTYNE, SUE SERENE	(A)		\$0	\$0	\$85,800	\$0	\$0	\$85,800
	000-000-000			2025	\$0	\$0	\$85,900	\$0	\$0	\$85,900
		0			\$0/0.00	\$0/0.00	-\$100/-0.12	\$0/0.00	\$0/0.00	-\$100/-0.12

Bottineau County Assessor

Parcel List A = Appraised, B = BofR, E = State Eq., X = Exempt

Thu, April 2, 2026 5:12 PM

Page 32

Pcl No.	Route #	Name/Address	A/B/E/X	Current Year	Land Res	Com Land	Farm Land	Cur Dwlg	Cur Impr	Cur Total
				Pr Yr	Diff/% Diff	Pr Yr		Prior Year Dwlg	Prior Year Impr	Pr Yr Total
										Ttl Diff/% Diff
Legal Section: 32; Twp: 163; Rng: 081; Block: ; Lot: ; Deeded Acres: 159.500 SW1/4SW1/4 SE1/4NW1/4 E1/2NE1/4 LESS EASEMENT R/W 32 163 81										
08-0000-04833-000		MOUM TRUST, DONALD L	(A)		\$0	\$0	\$120,300	\$0	\$0	\$120,300
	000-000-000			2025	\$0	\$0	\$120,500	\$0	\$0	\$120,500
		0			\$0/0.00	\$0/0.00	-\$200/-0.17	\$0/0.00	\$0/0.00	-\$200/-0.17
Legal Section: 32; Twp: 163; Rng: 081; Block: ; Lot: ; Deeded Acres: 160.000 SE1/4SW1/4 S1/2SE1/4 NE1/4SE1/4 32 163 81										
08-0000-04835-000		BALLANTYNE, SUE SERENE	(A)		\$0	\$0	\$92,700	\$0	\$0	\$92,700
	000-000-000			2025	\$0	\$0	\$92,800	\$0	\$0	\$92,800
		0			\$0/0.00	\$0/0.00	-\$100/-0.11	\$0/0.00	\$0/0.00	-\$100/-0.11
Legal Section: 32; Twp: 163; Rng: 081; Block: ; Lot: ; Deeded Acres: 159.480 NE1/4SW1/4 NW1/4SE1/4 W1/2NE1/4 LESS EASEMENT R/W 32 163 81										
08-0000-04837-000		MOUM, JESSE	(A)		\$0	\$0	\$133,500	\$0	\$0	\$133,500
	000-000-000			2025	\$0	\$0	\$133,700	\$0	\$0	\$133,700
		0			\$0/0.00	\$0/0.00	-\$200/-0.15	\$0/0.00	\$0/0.00	-\$200/-0.15
Legal Section: 33; Twp: 163; Rng: 081; Block: ; Lot: ; Deeded Acres: 158.380 NE1/4 LESS EASEMENT R/W 33 163 81										
08-0000-04839-000		MOUM TRUST, DONALD L	(A)		\$0	\$0	\$123,200	\$0	\$0	\$123,200
	000-000-000			2025	\$0	\$0	\$123,400	\$0	\$0	\$123,400
		0			\$0/0.00	\$0/0.00	-\$200/-0.16	\$0/0.00	\$0/0.00	-\$200/-0.16
Legal Section: 33; Twp: 163; Rng: 081; Block: ; Lot: ; Deeded Acres: 160.000 SW1/4 33 163 81										
08-0000-04840-000		MOUM TRUST, DONALD L	(A)		\$0	\$0	\$103,900	\$0	\$0	\$103,900
	000-000-000			2025	\$0	\$0	\$104,100	\$0	\$0	\$104,100
		0			\$0/0.00	\$0/0.00	-\$200/-0.19	\$0/0.00	\$0/0.00	-\$200/-0.19
Legal Section: 33; Twp: 163; Rng: 081; Block: ; Lot: ; Deeded Acres: 158.380 NW1/4 LESS EASEMENT R/W 33 163 81										
08-0000-04842-000		MOUM TRUST, DONALD L	(A)		\$0	\$0	\$126,100	\$0	\$0	\$126,100
	000-000-000			2025	\$0	\$0	\$126,300	\$0	\$0	\$126,300
		0			\$0/0.00	\$0/0.00	-\$200/-0.16	\$0/0.00	\$0/0.00	-\$200/-0.16
Legal Section: 33; Twp: 163; Rng: 081; Block: ; Lot: ; Deeded Acres: 160.000 SE1/4 33 163 81										

Bottineau County Assessor

Parcel List A = Appraised, B = BofR, E = State Eq., X = Exempt

Thu, April 2, 2026 5:12 PM

Page 34

Pcl No.	Route #	Name/Address	A/B/E/X	Current Year	Land Pr Yr Res Diff/% Diff	Com Land Pr Yr Com Land	Farm Land	Cur Dwlg Prior Year Dwlg	Cur Impr Prior Year Impr	Cur Total Pr Yr Total Ttl Diff/% Diff
Legal Section: 31; Twp: 164; Rng: 081; Block: ; Lot: ; Deeded Acres: 114.000 NE1/4NW1/4 GOV'T LOTS 1 & 2 31 164 81										
08-0000-04850-000		WRIGHT, WILBUR	(A)		\$0	\$0	\$78,900	\$0	\$0	\$78,900
	000-000-000			2025	\$0	\$0	\$79,000	\$0	\$0	\$79,000
		0			\$0/0.00	\$0/0.00	-\$100/-0.13	\$0/0.00	\$0/0.00	-\$100/-0.13
Legal Section: 31; Twp: 164; Rng: 081; Block: ; Lot: ; Deeded Acres: 160.000 NE1/4 31 164 81										
08-0000-04851-000		HANSON LIVING TRUST, RODGER	(A)		\$0	\$0	\$82,400	\$0	\$0	\$82,400
	000-000-000			2025	\$0	\$0	\$82,500	\$0	\$0	\$82,500
		0			\$0/0.00	\$0/0.00	-\$100/-0.12	\$0/0.00	\$0/0.00	-\$100/-0.12
Legal Section: 31; Twp: 164; Rng: 081; Block: ; Lot: ; Deeded Acres: 160.000 SE1/4 31 164 81										
08-0000-04852-000		ZAHN FAMILY TRUST	(A)		\$0	\$0	\$22,100	\$0	\$0	\$22,100
	000-000-000			2025	\$0	\$0	\$22,200	\$0	\$0	\$22,200
		0			\$0/0.00	\$0/0.00	-\$100/-0.45	\$0/0.00	\$0/0.00	-\$100/-0.45
Legal Section: 31; Twp: 164; Rng: 081; Block: ; Lot: ; Deeded Acres: 40.000 SE1/4NW1/4 31 164 81										
08-0000-04853-000		YOUNG FARMLAND TRUST	(A)		\$0	\$0	\$78,300	\$0	\$0	\$78,300
	000-000-000			2025	\$0	\$0	\$78,400	\$0	\$0	\$78,400
		0			\$0/0.00	\$0/0.00	-\$100/-0.13	\$0/0.00	\$0/0.00	-\$100/-0.13
Legal Section: 31; Twp: 164; Rng: 081; Block: ; Lot: ; Deeded Acres: 153.000 E1/2SW1/4 GOV'T LOTS 3 & 4 31 164 81										
08-0000-04854-000		ROTHLISBERGER REV TR ETAL, R	(A)		\$0	\$0	\$46,200	\$0	\$0	\$46,200
	000-000-000			2025	\$0	\$0	\$46,300	\$0	\$0	\$46,300
		0			\$0/0.00	\$0/0.00	-\$100/-0.22	\$0/0.00	\$0/0.00	-\$100/-0.22
Legal Section: 32; Twp: 164; Rng: 081; Block: ; Lot: ; Deeded Acres: 80.000 S1/2SW1/4 32 164 81										
08-0000-04855-000		ROTHLISBERGER, RODNEY J	(A)		\$0	\$0	\$59,900	\$0	\$0	\$59,900
	000-000-000			2025	\$0	\$0	\$60,000	\$0	\$0	\$60,000
		0			\$0/0.00	\$0/0.00	-\$100/-0.17	\$0/0.00	\$0/0.00	-\$100/-0.17
Legal Section: 32; Twp: 164; Rng: 081; Block: ; Lot: ; Deeded Acres: 80.000 S1/2SE1/4 32 164 81										

Bottineau County Assessor

Parcel List A = Appraised, B = BofR, E = State Eq., X = Exempt

Thu, April 2, 2026 5:12 PM

Page 35

Pcl No.	Route #	Name/Address	A/B/E/X	Current Year	Land Pr Yr Res Land Diff/% Diff	Com Land Pr Yr Com Land	Farm Land	Cur Dwlg Prior Year Dwlg	Cur Impr Prior Year Impr	Cur Total Pr Yr Total Ttl Diff/% Diff
08-0000-04856-000		ROTHLISBERGER REV TR ETAL, R	(A)		\$0	\$0	\$74,500	\$0	\$0	\$74,500
	000-000-000			2025	\$0	\$0	\$74,600	\$0	\$0	\$74,600
		0			\$0/0.00	\$0/0.00	-\$100/-0.13	\$0/0.00	\$0/0.00	-\$100/-0.13
Legal	Section: 32; Twp: 164; Rng: 081; Block: ; Lot: ; Deeded Acres: 108.470 N1/2SE1/4 S1/2NE1/4 LESS OUTLOT 1 32 164 81									
08-0000-04856-050		TOFTELAND, CANDITH BROOKS & D	(A)		\$0	\$0	\$27,200	\$0	\$0	\$27,200
	000-000-000			2025	\$0	\$0	\$27,200	\$0	\$0	\$27,200
		0			\$0/0.00	\$0/0.00	\$0/0.00	\$0/0.00	\$0/0.00	\$0/0.00
Legal	Section: 32; Twp: 164; Rng: 081; Block: ; Lot: ; Deeded Acres: 51.530 OUTLOT 1 OF S1/2NE1/4 32 164 81									
08-0000-04857-000		WRIGHT LIV TR, ERWIN E & VERA	(A)		\$0	\$0	\$96,900	\$0	\$0	\$96,900
	000-000-000			2025	\$0	\$0	\$97,000	\$0	\$0	\$97,000
		0			\$0/0.00	\$0/0.00	-\$100/-0.10	\$0/0.00	\$0/0.00	-\$100/-0.10
Legal	Section: 32; Twp: 164; Rng: 081; Block: ; Lot: ; Deeded Acres: 160.000 N1/2NE1/4 N1/2NW1/4 32 164 81									
08-0000-04858-000		WRIGHT LIV TR, ERWIN E & VERA	(A)		\$0	\$0	\$43,000	\$0	\$0	\$43,000
	000-000-000			2025	\$0	\$0	\$43,000	\$0	\$0	\$43,000
		0			\$0/0.00	\$0/0.00	\$0/0.00	\$0/0.00	\$0/0.00	\$0/0.00
Legal	Section: 32; Twp: 164; Rng: 081; Block: ; Lot: ; Deeded Acres: 80.000 NE1/4SW1/4 SE1/4NW1/4 32 164 81									
08-0000-04859-000		WRIGHT, WILBUR D & CAROLYN K	(A)		\$0	\$0	\$42,700	\$0	\$0	\$42,700
	000-000-000			2025	\$0	\$0	\$42,800	\$0	\$0	\$42,800
		0			\$0/0.00	\$0/0.00	-\$100/-0.23	\$0/0.00	\$0/0.00	-\$100/-0.23
Legal	Section: 32; Twp: 164; Rng: 081; Block: ; Lot: ; Deeded Acres: 80.000 NW1/4SW1/4 SW1/4NW1/4 32 164 81									
08-0000-04860-000		YORK PROPERTIES LLLP	(A)		\$0	\$0	\$98,400	\$0	\$0	\$98,400
	000-000-000			2025	\$0	\$0	\$98,500	\$0	\$0	\$98,500
		0			\$0/0.00	\$0/0.00	-\$100/-0.10	\$0/0.00	\$0/0.00	-\$100/-0.10
Legal	Section: 33; Twp: 164; Rng: 081; Block: ; Lot: ; Deeded Acres: 160.000 NW1/4 33 164 81									
08-0000-04861-000		YORK PROPERTIES LLLP	(A)		\$0	\$0	\$140,800	\$0	\$0	\$140,800
	000-000-000			2025	\$0	\$0	\$141,000	\$0	\$0	\$141,000
		0			\$0/0.00	\$0/0.00	-\$200/-0.14	\$0/0.00	\$0/0.00	-\$200/-0.14

Bottineau County Assessor

Parcel List A = Appraised, B = BofR, E = State Eq., X = Exempt

Thu, April 2, 2026 5:12 PM

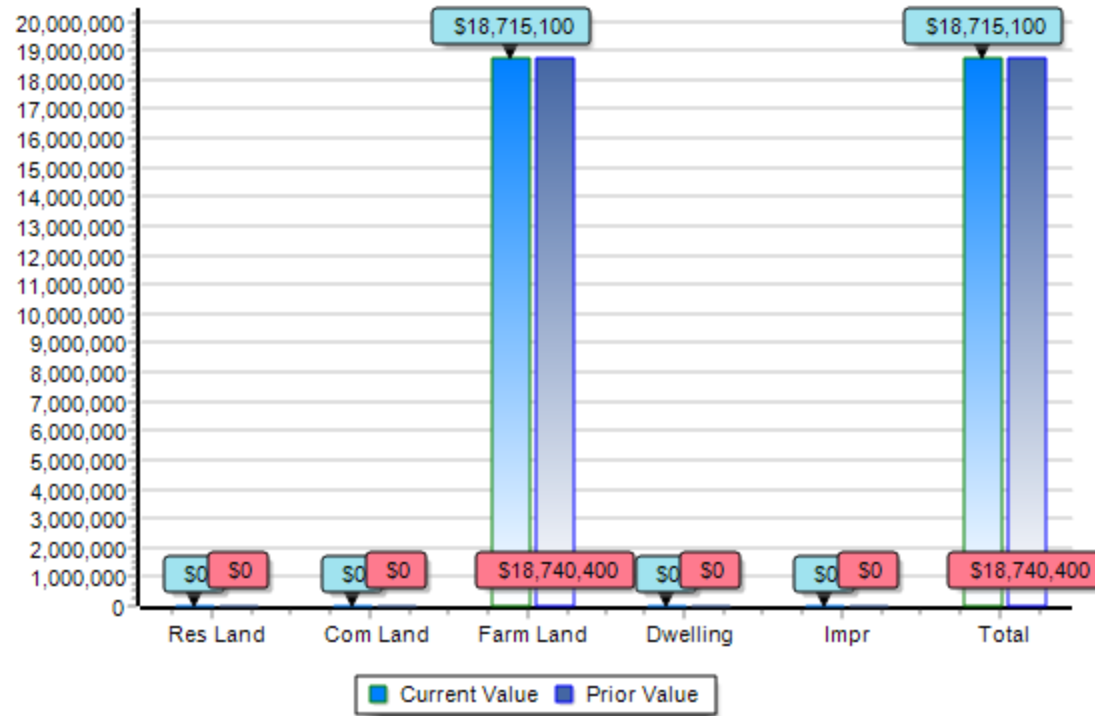
Pcl No.	Route #	Name/Address	A/B/E/X	Current Year	Land Pr Yr Res Land Diff/% Diff	Com Land Pr Yr Com Land	Farm Land	Cur Dwlg Prior Year Dwlg	Cur Impr Prior Year Impr	Cur Total Pr Yr Total Ttl Diff/% Diff
Legal	Section: 33; Twp: 164; Rng: 081; Block: ; Lot: ; Deeded Acres: 160.000 NE1/4 33 164 81									
08-0000-04862-000		YORK PROPERTIES LLLP	(A)		\$0	\$0	\$100,200	\$0	\$0	\$100,200
	000-000-000		2025		\$0	\$0	\$100,300	\$0	\$0	\$100,300
		0			\$0/0.00	\$0/0.00	-\$100/-0.10	\$0/0.00	\$0/0.00	-\$100/-0.10
Legal	Section: 33; Twp: 164; Rng: 081; Block: ; Lot: ; Deeded Acres: 160.000 SE1/4 33 164 81									
08-0000-04863-000		YORK PROPERTIES LLLP	(A)		\$0	\$0	\$90,500	\$0	\$0	\$90,500
	000-000-000		2025		\$0	\$0	\$90,600	\$0	\$0	\$90,600
		0			\$0/0.00	\$0/0.00	-\$100/-0.11	\$0/0.00	\$0/0.00	-\$100/-0.11
Legal	Section: 33; Twp: 164; Rng: 081; Block: ; Lot: ; Deeded Acres: 160.000 SW1/4 33 164 81									
		Report Total (230 Records)	Current Value		\$0	\$0	\$18,715,100	\$0	\$0	\$18,715,100
			2025 Prior Year Value		\$0	\$0	\$18,740,400	\$0	\$0	\$18,740,400
			Value Diff/% Diff		\$0/0.00	\$0/0.00	-\$25,300/0.00	\$0/0.00	\$0/0.00	-\$25,300/-0.14

Bottineau County Assessor

Parcel List A = Appraised, B = BofR, E = State Eq., X = Exempt

Thu, April 2, 2026 5:12 PM

Page 37



Report Total (230 Records)

	Current Value	Prior Year Value	Value Diff/% Diff
Lnd	\$0	\$0	\$0/0.00
C Lnd	\$0	\$0	\$0/0.00
F Lnd	\$18,715,100	\$18,740,400	-\$25,300/0.00
Dwlg	\$0	\$0	\$0/0.00
Impr	\$0	\$0	\$0/0.00
Total	\$18,715,100	\$18,740,400	-\$25,300/-0.14

Bottineau County Assessor

Parcel List A = Appraised, B = BofR, E = State Eq., X = Exempt

Thu, April 2, 2026 5:14 PM

Page 2

Pcl No.	Route #	Name/Address	A/B/E/X	Current	Land	Com Land	Farm Land	Cur Dwlg	Cur Impr	Cur Total
			Year	Pr Yr Res	Land	Pr Yr Com Land		Prior Year Dwlg	Prior Year Impr	Pr Yr Total
				Diff/% Diff						Ttl Diff/% Diff

Legal Section: 29; Twp: 163; Rng: 081; Block: ; Lot: ; Deeded Acres: 40.000
 SW1/4NW1/4 29 163 81

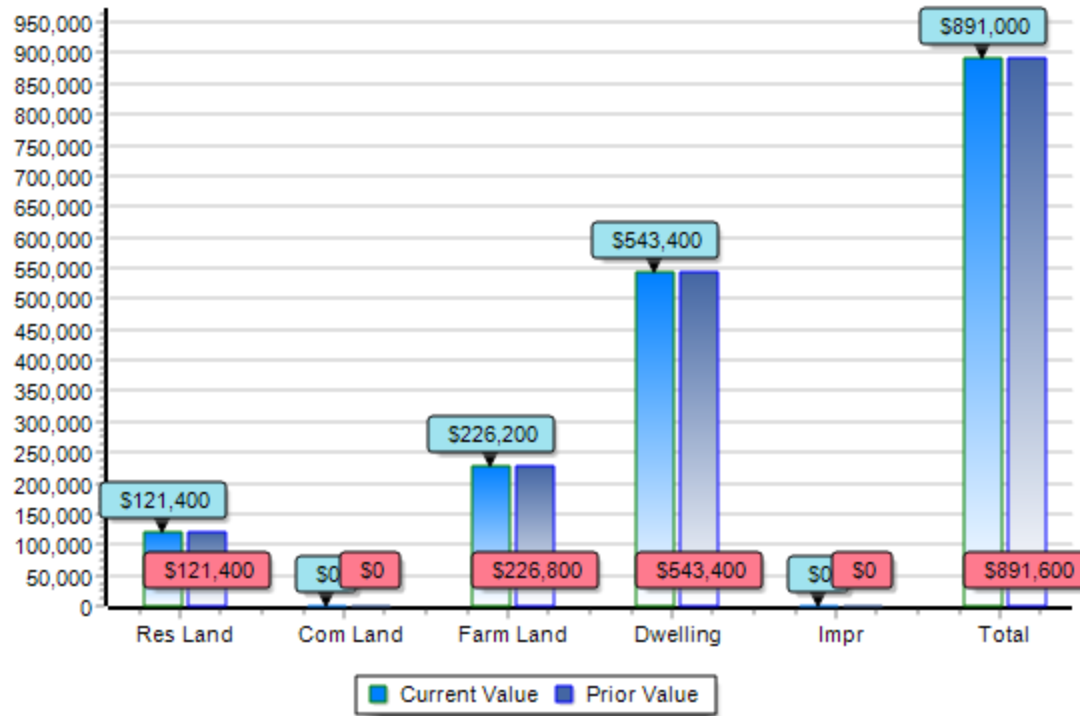
Report Total (7 Records)	Current Value	\$121,400	\$0	\$226,200	\$543,400	\$0	\$891,000
	2025 Prior Year Value	\$121,400	\$0	\$226,800	\$543,400	\$0	\$891,600
	Value Diff/% Diff	\$0/0.00	\$0/0.00	-\$600/0.00	\$0/0.00	\$0/0.00	-\$600/-0.07

Bottineau County Assessor

Parcel List A = Appraised, B = BofR, E = State Eq., X = Exempt

Thu, April 2, 2026 5:14 PM

Page 3



Report Total (7 Records)

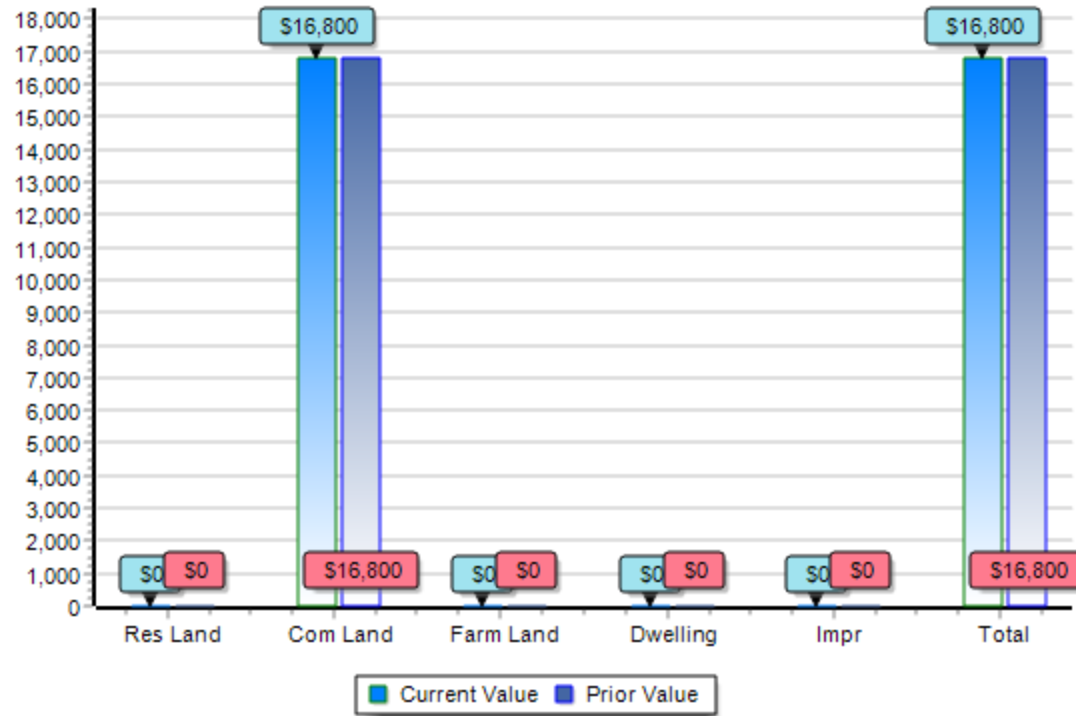
	Current Value	Prior Year Value	Value Diff/% Diff
Lnd	\$121,400	\$121,400	\$0/0.00
C Lnd	\$0	\$0	\$0/0.00
F Lnd	\$226,200	\$226,800	-\$600/0.00
Dwlg	\$543,400	\$543,400	\$0/0.00
Impr	\$0	\$0	\$0/0.00
Total	\$891,000	\$891,600	-\$600/-0.07

Bottineau County Assessor

Parcel List A = Appraised, B = BofR, E = State Eq., X = Exempt

Thu, April 2, 2026 5:15 PM

Page 2



Report Total (5 Records)

	Current Value	Prior Year Value	Value Diff/% Diff
Lnd	\$0	\$0	\$0/0.00
C Lnd	\$16,800	\$16,800	\$0/0.00
F Lnd	\$0	\$0	\$0/0.00
Dwlg	\$0	\$0	\$0/0.00
Impr	\$0	\$0	\$0/0.00
Total	\$16,800	\$16,800	\$0/0.00