

Bottineau County Assessor

Parcel List A = Appraised, B = BofR, E = State Eq., X = Exempt

Thu, April 2, 2026 2:47 PM

Page 2

Pcl No.	Route #	Name/Address	A/B/E/X	Current Year	Land Pr Yr Res Land Diff/% Diff	Com Land Pr Yr Com Land	Farm Land	Cur Dwlg Prior Year Dwlg	Cur Impr Prior Year Impr	Cur Total Pr Yr Total Ttl Diff/% Diff
Legal Section: 04; Twp: 161; Rng: 079; Block: ; Lot: 2; Deeded Acres: 80.190 SW1/4NE1/4 LOT 2 4 161 79										
26-0000-10059-000		ROTHE, STUART & ANGELA	(A)		\$0	\$0	\$135,500	\$0	\$0	\$135,500
	000-000-000			2025	\$0	\$0	\$135,700	\$0	\$0	\$135,700
		0			\$0/0.00	\$0/0.00	(\$200)/-0.15	\$0/0.00	\$0/0.00	(\$200)/-0.15
Legal Section: 04; Twp: 161; Rng: 079; Block: ; Lot: ; Deeded Acres: 158.020 SW1/4 LESS R/W 4 161 79										
26-0000-10061-000		DESCHAMP FAMILY FARMS LLP	(A)		\$0	\$0	\$32,800	\$0	\$0	\$32,800
	000-000-000			2025	\$0	\$0	\$32,900	\$0	\$0	\$32,900
		0 .			\$0/0.00	\$0/0.00	(\$100)/-0.30	\$0/0.00	\$0/0.00	(\$100)/-0.30
Legal Section: 05; Twp: 161; Rng: 079; Block: ; Lot: 4; Deeded Acres: 37.540 SE1/4SW1/4 LESS .80 A 5 161 79 LESS OUTLOT 4 OF SE1/4SW1/4 5 161 79										
26-0000-10061-050		DESCHAMP FAMILY FARMS LLP	(A)		\$0	\$0	\$100	\$0	\$0	\$100
	000-000-000			2025	\$0	\$0	\$100	\$0	\$0	\$100
		0			\$0/0.00	\$0/0.00	\$0/0.00	\$0/0.00	\$0/0.00	\$0/0.00
Legal Section: 05; Twp: 161; Rng: 079; Block: ; Lot: 4; Deeded Acres: 0.160 OUTLOT 4 OF SE1/4SW1/4 5 161 79										
26-0000-10062-000		HENRY, GERALD K & KATHY R	(A)		\$0	\$0	\$700	\$0	\$0	\$700
	000-000-000			2025	\$0	\$0	\$700	\$0	\$0	\$700
		0			\$0/0.00	\$0/0.00	\$0/0.00	\$0/0.00	\$0/0.00	\$0/0.00
Legal Section: 05; Twp: 161; Rng: 079; Block: ; Lot: 3; Deeded Acres: 0.800 OUTLOT 3 OF SE1/4SW1/4 5 161 79										
26-0000-10063-000		DESCHAMP FAMILY FARMS LLP	(A)		\$0	\$0	\$12,900	\$0	\$0	\$12,900
	000-000-000			2025	\$0	\$0	\$12,900	\$0	\$0	\$12,900
		0			\$0/0.00	\$0/0.00	\$0/0.00	\$0/0.00	\$0/0.00	\$0/0.00
Legal Section: 05; Twp: 161; Rng: 079; Block: ; Lot: 1; Deeded Acres: 17.660 S1/2SW1/4SW1/4 LESS OUTLOT 1 5 161 79										
26-0000-10063-050		DESCHAMP FAMILY FARMS LLP	(A)		\$0	\$0	\$2,000	\$0	\$0	\$2,000
	000-000-000			2025	\$0	\$0	\$2,000	\$0	\$0	\$2,000
		0			\$0/0.00	\$0/0.00	\$0/0.00	\$0/0.00	\$0/0.00	\$0/0.00
Legal Section: 05; Twp: 161; Rng: 079; Block: ; Lot: 1; Deeded Acres: 2.340 OUTLOT 1 SW1/4SW1/4 5 161 79										

Bottineau County Assessor

Parcel List A = Appraised, B = BofR, E = State Eq., X = Exempt

Thu, April 2, 2026 2:47 PM

Page 3

Pcl No.	Route #	Name/Address	A/B/E/X	Current Year	Land Pr Yr Res Land Diff/% Diff	Com Land Pr Yr Com Land	Farm Land	Cur Dwlg Prior Year Dwlg	Cur Impr Prior Year Impr	Cur Total Pr Yr Total Ttl Diff/% Diff
26-0000-10064-000		DESCHAMP FAMILY FARMS LLP	(A)		\$0	\$0	\$11,700	\$0	\$0	\$11,700
	000-000-000			2025	\$0	\$0	\$11,700	\$0	\$0	\$11,700
	0				\$0/0.00	\$0/0.00	\$0/0.00	\$0/0.00	\$0/0.00	\$0/0.00
Legal	Section: 05; Twp: 161; Rng: 079; Block: ; Lot: ; Deeded Acres: 20.000 N1/2SW1/4SW1/4 5 161 79									
26-0000-10065-000		METTLER, CHRISTOPHER	(A)		\$0	\$0	\$53,600	\$0	\$0	\$53,600
	000-000-000			2025	\$0	\$0	\$53,700	\$0	\$0	\$53,700
	0				\$0/0.00	\$0/0.00	(\$100)/-0.19	\$0/0.00	\$0/0.00	(\$100)/-0.19
Legal	Section: 05; Twp: 161; Rng: 079; Block: ; Lot: ; Deeded Acres: 78.500 N1/2SW1/4 5 161 79									
26-0000-10066-000		DESCHAMP, MARJORIE	(A)		\$0	\$0	\$129,700	\$0	\$0	\$129,700
	000-000-000			2025	\$0	\$0	\$129,900	\$0	\$0	\$129,900
	0				\$0/0.00	\$0/0.00	(\$200)/-0.15	\$0/0.00	\$0/0.00	(\$200)/-0.15
Legal	Section: 05; Twp: 161; Rng: 079; Block: ; Lot: 1; Deeded Acres: 158.020 S1/2NE1/4 LOTS 1 & 2 LESS R/W 5 161 79									
26-0000-10068-000		GKH FARMS LLLP	(A)		\$0	\$0	\$128,000	\$0	\$0	\$128,000
	000-000-000			2025	\$0	\$0	\$128,200	\$0	\$0	\$128,200
	0				\$0/0.00	\$0/0.00	(\$200)/-0.16	\$0/0.00	\$0/0.00	(\$200)/-0.16
Legal	Section: 05; Twp: 161; Rng: 079; Block: ; Lot: 3; Deeded Acres: 157.000 S1/2NW1/4 LOTS 3 & 4 5 161 79									
26-0000-10070-000		KERSTEN, PAMELA	(A)		\$0	\$0	\$61,700	\$0	\$0	\$61,700
	000-000-000			2025	\$0	\$0	\$61,800	\$0	\$0	\$61,800
	0				\$0/0.00	\$0/0.00	(\$100)/-0.16	\$0/0.00	\$0/0.00	(\$100)/-0.16
Legal	Section: 05; Twp: 161; Rng: 079; Block: ; Lot: ; Deeded Acres: 71.350 S1/2SE1/4 LESS .98 A R/W LESS .5 A LESS OUTLOT 5 5 161 79									
26-0000-10071-000		HENRY, GERALD K & KATHY R	(A)		\$0	\$0	\$400	\$0	\$0	\$400
	000-000-000			2025	\$0	\$0	\$400	\$0	\$0	\$400
	0				\$0/0.00	\$0/0.00	\$0/0.00	\$0/0.00	\$0/0.00	\$0/0.00
Legal	Section: 05; Twp: 161; Rng: 079; Block: ; Lot: 2; Deeded Acres: 0.500 OUTLOT 2 OF SW1/4SE1/4 5 161 79									
26-0000-10073-000		METTLER, CHRISTOPHER	(A)		\$0	\$0	\$64,900	\$0	\$0	\$64,900
	000-000-000			2025	\$0	\$0	\$65,000	\$0	\$0	\$65,000
	0				\$0/0.00	\$0/0.00	(\$100)/-0.15	\$0/0.00	\$0/0.00	(\$100)/-0.15

Bottineau County Assessor

Parcel List A = Appraised, B = BofR, E = State Eq., X = Exempt

Thu, April 2, 2026 2:47 PM

Page 4

Pcl No.	Route #	Name/Address	A/B/E/X	Current Year	Land Pr Yr Res Land Diff/% Diff	Com Land Pr Yr Com Land	Farm Land	Cur Dwlg Prior Year Dwlg	Cur Impr Prior Year Impr	Cur Total Pr Yr Total Ttl Diff/% Diff
Legal Section: 05; Twp: 161; Rng: 079; Block: ; Lot: ; Deeded Acres: 79.000 N1/2SE1/4 LESS R/W 5 161 79										
26-0000-10075-000		HENRY INVESTMENTS LLP	(A)		\$0	\$0	\$46,500	\$0	\$0	\$46,500
	000-000-000		2025		\$0	\$0	\$46,600	\$0	\$0	\$46,600
	0				\$0/0.00	\$0/0.00	(\$100)/-0.21	\$0/0.00	\$0/0.00	(\$100)/-0.21
Legal Section: 06; Twp: 161; Rng: 079; Block: ; Lot: ; Deeded Acres: 79.000 E1/2SE1/4 LESS R/W 6 161 79										
26-0000-10077-000		METTLER TR ETAL, BONNIE	(A)		\$0	\$0	\$65,800	\$0	\$0	\$65,800
	000-000-000		2025		\$0	\$0	\$65,900	\$0	\$0	\$65,900
	0				\$0/0.00	\$0/0.00	(\$100)/-0.15	\$0/0.00	\$0/0.00	(\$100)/-0.15
Legal Section: 06; Twp: 161; Rng: 079; Block: ; Lot: ; Deeded Acres: 80.000 W1/2SE1/4 6 161 79										
26-0000-10078-000		CHUN TRUST, TWYLA IONE	(A)		\$0	\$0	\$140,500	\$0	\$0	\$140,500
	000-000-000		2025		\$0	\$0	\$140,800	\$0	\$0	\$140,800
	0				\$0/0.00	\$0/0.00	(\$300)/-0.21	\$0/0.00	\$0/0.00	(\$300)/-0.21
Legal Section: 06; Twp: 161; Rng: 079; Block: ; Lot: ; Deeded Acres: 158.000 SW1/4 6 161 79										
26-0000-10079-000		METTLER TR ETAL, BONNIE	(A)		\$0	\$0	\$143,100	\$0	\$0	\$143,100
	000-000-000		2025		\$0	\$0	\$143,300	\$0	\$0	\$143,300
	0				\$0/0.00	\$0/0.00	(\$200)/-0.14	\$0/0.00	\$0/0.00	(\$200)/-0.14
Legal Section: 06; Twp: 161; Rng: 079; Block: ; Lot: ; Deeded Acres: 157.000 NW1/4 6 161 79										
26-0000-10080-000		METTLER TR ETAL, BONNIE	(A)		\$0	\$0	\$69,300	\$0	\$0	\$69,300
	000-000-000		2025		\$0	\$0	\$69,400	\$0	\$0	\$69,400
	0				\$0/0.00	\$0/0.00	(\$100)/-0.14	\$0/0.00	\$0/0.00	(\$100)/-0.14
Legal Section: 06; Twp: 161; Rng: 079; Block: ; Lot: ; Deeded Acres: 80.000 W1/2NE1/4 6 161 79										
26-0000-10081-000		HENRY INVESTMENTS LLP	(A)		\$0	\$0	\$68,300	\$0	\$0	\$68,300
	000-000-000		2025		\$0	\$0	\$68,400	\$0	\$0	\$68,400
	0				\$0/0.00	\$0/0.00	(\$100)/-0.15	\$0/0.00	\$0/0.00	(\$100)/-0.15
Legal Section: 06; Twp: 161; Rng: 079; Block: ; Lot: 1; Deeded Acres: 80.000 LOT 1 SE1/4NE1/4 6 161 79										

Bottineau County Assessor

Parcel List A = Appraised, B = BofR, E = State Eq., X = Exempt

Thu, April 2, 2026 2:47 PM

Page 5

Pcl No.	Route #	Name/Address	A/B/E/X	Current Year	Land Pr Yr Res Land Diff/% Diff	Com Land Pr Yr Com Land	Farm Land	Cur Dwlg Prior Year Dwlg	Cur Impr Prior Year Impr	Cur Total Pr Yr Total Ttl Diff/% Diff
26-0000-10082-000		GKH FARMS LLLP	(A)		\$0	\$0	\$129,100	\$0	\$0	\$129,100
	000-000-000		2025		\$0	\$0	\$129,300	\$0	\$0	\$129,300
	0				\$0/0.00	\$0/0.00	(\$200)/-0.15	\$0/0.00	\$0/0.00	(\$200)/-0.15
Legal	Section: 07; Twp: 161; Rng: 079; Block: ; Lot: ; Deeded Acres: 160.000 E1/2SW1/4 W1/2SE1/4 7 161 79									
26-0000-10083-000		OST, MARIO & DARIUS	(A)		\$0	\$0	\$65,300	\$0	\$0	\$65,300
	000-000-000		2025		\$0	\$0	\$65,400	\$0	\$0	\$65,400
	0				\$0/0.00	\$0/0.00	(\$100)/-0.15	\$0/0.00	\$0/0.00	(\$100)/-0.15
Legal	Section: 07; Twp: 161; Rng: 079; Block: ; Lot: 3; Deeded Acres: 70.000 GOV'T LOTS 3 & 4 LESS SW1/4SW1/4SW1/4 7 161 79									
26-0000-10084-000		WYMAN, JOHN L	(A)		\$0	\$0	\$9,000	\$0	\$0	\$9,000
	000-000-000		2025		\$0	\$0	\$9,000	\$0	\$0	\$9,000
	0				\$0/0.00	\$0/0.00	\$0/0.00	\$0/0.00	\$0/0.00	\$0/0.00
Legal	Section: 07; Twp: 161; Rng: 079; Block: ; Lot: ; Deeded Acres: 10.000 SW1/4SW1/4SW1/4 7 161 79									
26-0000-10085-000		GKH FARMS LLLP	(A)		\$0	\$0	\$119,400	\$0	\$0	\$119,400
	000-000-000		2025		\$0	\$0	\$119,600	\$0	\$0	\$119,600
	0				\$0/0.00	\$0/0.00	(\$200)/-0.17	\$0/0.00	\$0/0.00	(\$200)/-0.17
Legal	Section: 07; Twp: 161; Rng: 079; Block: ; Lot: ; Deeded Acres: 160.000 NE1/4 7 161 79									
26-0000-10086-000		WYMAN, KATHRYN	(A)		\$0	\$0	\$130,200	\$0	\$0	\$130,200
	000-000-000		2025		\$0	\$0	\$130,400	\$0	\$0	\$130,400
	0				\$0/0.00	\$0/0.00	(\$200)/-0.15	\$0/0.00	\$0/0.00	(\$200)/-0.15
Legal	Section: 07; Twp: 161; Rng: 079; Block: ; Lot: 1; Deeded Acres: 148.880 NW1/4 LESS OUTLOT 1 7 161 79									
26-0000-10087-000		WYMAN, IAN J & KARLENE R	(A)		\$0	\$0	\$7,300	\$0	\$0	\$7,300
	000-000-000		2025		\$0	\$0	\$7,300	\$0	\$0	\$7,300
	0				\$0/0.00	\$0/0.00	\$0/0.00	\$0/0.00	\$0/0.00	\$0/0.00
Legal	Section: 07; Twp: 161; Rng: 079; Block: ; Lot: 1; Deeded Acres: 10.120 OUTLOT 1 OF NW1/4 7 161 79									
26-0000-10088-000		GKH FARMS LLLP	(A)		\$0	\$0	\$65,600	\$0	\$0	\$65,600
	000-000-000		2025		\$0	\$0	\$65,700	\$0	\$0	\$65,700
	0				\$0/0.00	\$0/0.00	(\$100)/-0.15	\$0/0.00	\$0/0.00	(\$100)/-0.15

Bottineau County Assessor

Parcel List A = Appraised, B = BofR, E = State Eq., X = Exempt

Thu, April 2, 2026 2:47 PM

Page 6

Pcl No.	Route #	Name/Address	A/B/E/X	Current Year	Land Pr Yr Res Diff/% Diff	Com Land Pr Yr Com Land	Farm Land	Cur Dwlg Prior Year Dwlg	Cur Impr Prior Year Impr	Cur Total Pr Yr Total Ttl Diff/% Diff
Legal Section: 07; Twp: 161; Rng: 079; Block: ; Lot: ; Deeded Acres: 80.000 E1/2SE1/4 7 161 79										
26-0000-10089-010		WELSTAD, NATHAN L	(A)		\$0	\$0	\$116,200	\$0	\$0	\$116,200
	000-000-000			2025	\$0	\$0	\$116,400	\$0	\$0	\$116,400
		0			\$0/0.00	\$0/0.00	(\$200)/-0.17	\$0/0.00	\$0/0.00	(\$200)/-0.17
Legal Section: 08; Twp: 161; Rng: 079; Block: ; Lot: ; Deeded Acres: 141.160 NE1/4 LESS OUTLOT 1 LESS R/W 8 161 79										
26-0000-10091-000		KRAMER ETAL, MICHELLE LYNN	(A)		\$0	\$0	\$69,000	\$0	\$0	\$69,000
	000-000-000			2025	\$0	\$0	\$69,200	\$0	\$0	\$69,200
		0			\$0/0.00	\$0/0.00	(\$200)/-0.29	\$0/0.00	\$0/0.00	(\$200)/-0.29
Legal Section: 08; Twp: 161; Rng: 079; Block: ; Lot: ; Deeded Acres: 79.000 N1/2SE1/4 LESS R/W 8 161 79										
26-0000-10093-000		NERMYR, PAUL	(A)		\$0	\$0	\$68,900	\$0	\$0	\$68,900
	000-000-000			2025	\$0	\$0	\$69,000	\$0	\$0	\$69,000
		0			\$0/0.00	\$0/0.00	(\$100)/-0.14	\$0/0.00	\$0/0.00	(\$100)/-0.14
Legal Section: 08; Twp: 161; Rng: 079; Block: ; Lot: ; Deeded Acres: 79.020 S1/2SE1/4 LESS R/W 8 161 79										
26-0000-10095-010		HENRY, GERALD K	(A)		\$0	\$0	\$88,800	\$0	\$0	\$88,800
	000-000-000			2025	\$0	\$0	\$89,000	\$0	\$0	\$89,000
		0			\$0/0.00	\$0/0.00	(\$200)/-0.22	\$0/0.00	\$0/0.00	(\$200)/-0.22
Legal Section: 08; Twp: 161; Rng: 079; Block: ; Lot: ; Deeded Acres: 120.000 NW1/4 LESS N1/2N1/2NW1/4 8 161 79										
26-0000-10096-000		HENRY, GERALD	(A)		\$0	\$0	\$53,600	\$0	\$0	\$53,600
	000-000-000			2025	\$0	\$0	\$53,600	\$0	\$0	\$53,600
		0			\$0/0.00	\$0/0.00	\$0/0.00	\$0/0.00	\$0/0.00	\$0/0.00
Legal Section: 08; Twp: 161; Rng: 079; Block: ; Lot: ; Deeded Acres: 80.000 E1/2SW1/4 8 161 79										
26-0000-10097-000		HENRY, GERALD	(A)		\$0	\$0	\$59,700	\$0	\$0	\$59,700
	000-000-000			2025	\$0	\$0	\$59,800	\$0	\$0	\$59,800
		0			\$0/0.00	\$0/0.00	(\$100)/-0.17	\$0/0.00	\$0/0.00	(\$100)/-0.17
Legal Section: 08; Twp: 161; Rng: 079; Block: ; Lot: ; Deeded Acres: 80.000 W1/2SW1/4 8 161 79										

Bottineau County Assessor

Parcel List A = Appraised, B = BofR, E = State Eq., X = Exempt

Thu, April 2, 2026 2:47 PM

Page 8

Pcl No.	Route #	Name/Address	A/B/E/X	Current Year	Land Pr Yr Res	Com Land Pr Yr Com Land	Farm Land	Cur Dwlg Prior Year Dwlg	Cur Impr Prior Year Impr	Cur Total Pr Yr Total	Ttl Diff/% Diff
Legal Section: 10; Twp: 161; Rng: 079; Block: ; Lot: ; Deeded Acres: 44.940 N1/2NW1/4 LESS OUTLOT 1 10 161 79											
26-0000-10106-100		THOMPSON, MICHAEL & THERESA	(A)		\$0	\$0	\$29,900	\$0	\$0	\$29,900	
	000-000-000			2025	\$0	\$0	\$29,900	\$0	\$0	\$29,900	
	0				\$0/0.00	\$0/0.00	\$0/0.00	\$0/0.00	\$0/0.00	\$0/0.00	
Legal Section: 10; Twp: 161; Rng: 079; Block: ; Lot: ; Deeded Acres: 35.060 OUTLOT 1 OF NE1/4NW1/4 10 161 79											
26-0000-10108-000		SCHEFLO, STEVEN	(A)		\$0	\$0	\$135,900	\$0	\$0	\$135,900	
	000-000-000			2025	\$0	\$0	\$136,100	\$0	\$0	\$136,100	
	0				\$0/0.00	\$0/0.00	(\$200)/-0.15	\$0/0.00	\$0/0.00	(\$200)/-0.15	
Legal Section: 10; Twp: 161; Rng: 079; Block: ; Lot: ; Deeded Acres: 160.000 S1/2SW1/4 S1/2SE1/4 10 161 79											
26-0000-10109-000		HENRY TRUST, ROBERTA A	(A)		\$0	\$0	\$139,200	\$0	\$0	\$139,200	
	000-000-000			2025	\$0	\$0	\$139,500	\$0	\$0	\$139,500	
	0				\$0/0.00	\$0/0.00	(\$300)/-0.22	\$0/0.00	\$0/0.00	(\$300)/-0.22	
Legal Section: 10; Twp: 161; Rng: 079; Block: ; Lot: ; Deeded Acres: 160.000 S1/2NW1/4 N1/2SW1/4 10 161 79											
26-0000-10115-000		GRAVSETH FARMS LLP	(A)		\$0	\$0	\$94,800	\$0	\$0	\$94,800	
	000-000-000			2025	\$0	\$0	\$94,900	\$0	\$0	\$94,900	
	0				\$0/0.00	\$0/0.00	(\$100)/-0.11	\$0/0.00	\$0/0.00	(\$100)/-0.11	
Legal Section: 14; Twp: 161; Rng: 079; Block: ; Lot: ; Deeded Acres: 120.000 SW1/4SE1/4 S1/2SW1/4 14 161 79											
26-0000-10118-000		STAIR FAMILY LAND PARTNSHP LLP	(A)		\$0	\$0	\$135,500	\$0	\$0	\$135,500	
	000-000-000			2025	\$0	\$0	\$135,800	\$0	\$0	\$135,800	
	0				\$0/0.00	\$0/0.00	(\$300)/-0.22	\$0/0.00	\$0/0.00	(\$300)/-0.22	
Legal Section: 15; Twp: 161; Rng: 079; Block: ; Lot: ; Deeded Acres: 160.000 SE1/4 15 161 79											
26-0000-10119-000		STAIR FAMILY LAND PARTNSHP LLP	(A)		\$0	\$0	\$137,900	\$0	\$0	\$137,900	
	000-000-000			2025	\$0	\$0	\$138,100	\$0	\$0	\$138,100	
	0				\$0/0.00	\$0/0.00	(\$200)/-0.14	\$0/0.00	\$0/0.00	(\$200)/-0.14	
Legal Section: 15; Twp: 161; Rng: 079; Block: ; Lot: ; Deeded Acres: 160.000 NW1/4 15 161 79											

Bottineau County Assessor

Parcel List A = Appraised, B = BofR, E = State Eq., X = Exempt

Thu, April 2, 2026 2:47 PM

Page 9

Pcl No.	Route #	Name/Address	A/B/E/X	Current Year	Land Pr Yr Res Land Diff/% Diff	Com Land Pr Yr Com Land	Farm Land	Cur Dwlg Prior Year Dwlg	Cur Impr Prior Year Impr	Cur Total Pr Yr Total Ttl Diff/% Diff
26-0000-10120-000		STAIR FAMILY LAND PARTNSHP LLP	(A)		\$0	\$0	\$131,600	\$0	\$0	\$131,600
	000-000-000			2025	\$0	\$0	\$131,800	\$0	\$0	\$131,800
		0			\$0/0.00	\$0/0.00	(\$200)/-0.15	\$0/0.00	\$0/0.00	(\$200)/-0.15
Legal	Section: 15; Twp: 161; Rng: 079; Block: ; Lot: 1; Deeded Acres: 152.690 SW1/4 LESS OUTLOT 1 15 161 79									
26-0000-10121-000		SCHEFLO, STEVEN	(A)		\$0	\$0	\$136,500	\$0	\$0	\$136,500
	000-000-000			2025	\$0	\$0	\$136,700	\$0	\$0	\$136,700
		0			\$0/0.00	\$0/0.00	(\$200)/-0.15	\$0/0.00	\$0/0.00	(\$200)/-0.15
Legal	Section: 15; Twp: 161; Rng: 079; Block: ; Lot: ; Deeded Acres: 160.000 NE1/4 15 161 79									
26-0000-10122-000		LODOEN, DANEN W & NATALIE K	(A)		\$0	\$0	\$125,700	\$0	\$0	\$125,700
	000-000-000			2025	\$0	\$0	\$125,900	\$0	\$0	\$125,900
		0			\$0/0.00	\$0/0.00	(\$200)/-0.16	\$0/0.00	\$0/0.00	(\$200)/-0.16
Legal	Section: 16; Twp: 161; Rng: 079; Block: ; Lot: ; Deeded Acres: 154.000 SE1/4 LESS 6 A KANE DRAIN 16 161 79									
26-0000-10124-000		LODOEN, DANEN W & NATALIE K	(A)		\$0	\$0	\$135,900	\$0	\$0	\$135,900
	000-000-000			2025	\$0	\$0	\$136,100	\$0	\$0	\$136,100
		0			\$0/0.00	\$0/0.00	(\$200)/-0.15	\$0/0.00	\$0/0.00	(\$200)/-0.15
Legal	Section: 16; Twp: 161; Rng: 079; Block: ; Lot: ; Deeded Acres: 158.020 SW1/4 LESS R/W 16 161 79									
26-0000-10126-000		LODOEN, DANEN W & NATALIE K	(A)		\$0	\$0	\$68,400	\$0	\$0	\$68,400
	000-000-000			2025	\$0	\$0	\$68,500	\$0	\$0	\$68,500
		0			\$0/0.00	\$0/0.00	(\$100)/-0.15	\$0/0.00	\$0/0.00	(\$100)/-0.15
Legal	Section: 16; Twp: 161; Rng: 079; Block: ; Lot: ; Deeded Acres: 80.000 E1/2NW1/4 16 161 79									
26-0000-10127-000		MARSH, LAUREL	(A)		\$0	\$0	\$63,500	\$0	\$0	\$63,500
	000-000-000			2025	\$0	\$0	\$63,600	\$0	\$0	\$63,600
		0			\$0/0.00	\$0/0.00	(\$100)/-0.16	\$0/0.00	\$0/0.00	(\$100)/-0.16
Legal	Section: 16; Twp: 161; Rng: 079; Block: ; Lot: ; Deeded Acres: 78.020 W1/2NW1/4 LESS R/W 16 161 79									
26-0000-10129-000		BANKER ETAL, BARBARA	(A)		\$0	\$0	\$130,700	\$0	\$0	\$130,700
	000-000-000			2025	\$0	\$0	\$130,900	\$0	\$0	\$130,900
		0			\$0/0.00	\$0/0.00	(\$200)/-0.15	\$0/0.00	\$0/0.00	(\$200)/-0.15

Bottineau County Assessor

Parcel List A = Appraised, B = BofR, E = State Eq., X = Exempt

Thu, April 2, 2026 2:47 PM

Page 10

Pcl No.	Route #	Name/Address	A/B/E/X	Current Year	Land Pr Yr Res Land Diff/% Diff	Com Land Pr Yr Com Land	Farm Land	Cur Dwlg Prior Year Dwlg	Cur Impr Prior Year Impr	Cur Total Pr Yr Total Ttl Diff/% Diff
Legal Section: 16; Twp: 161; Rng: 079; Block: ; Lot: ; Deeded Acres: 160.000 NE1/4 16 161 79										
26-0000-10130-000		HENRY TRUST, ROBERTA A	(A)		\$0	\$0	\$130,900	\$0	\$0	\$130,900
	000-000-000		2025	\$0	\$0	\$131,200	\$0	\$0	\$0	\$131,200
	0			\$0/0.00	\$0/0.00	(\$300)/-0.23	\$0/0.00	\$0/0.00	\$0/0.00	(\$300)/-0.23
Legal Section: 17; Twp: 161; Rng: 079; Block: ; Lot: ; Deeded Acres: 160.000 NW1/4 17 161 79										
26-0000-10131-000		LODOEN, DANEN W & NATALIE K	(A)		\$0	\$0	\$117,200	\$0	\$0	\$117,200
	000-000-000		2025	\$0	\$0	\$117,300	\$0	\$0	\$0	\$117,300
	0			\$0/0.00	\$0/0.00	(\$100)/-0.09	\$0/0.00	\$0/0.00	\$0/0.00	(\$100)/-0.09
Legal Section: 17; Twp: 161; Rng: 079; Block: ; Lot: ; Deeded Acres: 160.000 SW1/4 17 161 79										
26-0000-10132-000		BANKER ETAL, BARBARA	(A)		\$0	\$0	\$65,200	\$0	\$0	\$65,200
	000-000-000		2025	\$0	\$0	\$65,300	\$0	\$0	\$0	\$65,300
	0			\$0/0.00	\$0/0.00	(\$100)/-0.15	\$0/0.00	\$0/0.00	\$0/0.00	(\$100)/-0.15
Legal Section: 17; Twp: 161; Rng: 079; Block: ; Lot: ; Deeded Acres: 79.010 S1/2NE1/4 LESS R/W 17 161 79										
26-0000-10132-050		YSTAAS, MARIE	(A)		\$0	\$0	\$66,200	\$0	\$0	\$66,200
	000-000-000		2025	\$0	\$0	\$66,300	\$0	\$0	\$0	\$66,300
	0			\$0/0.00	\$0/0.00	(\$100)/-0.15	\$0/0.00	\$0/0.00	\$0/0.00	(\$100)/-0.15
Legal Section: 17; Twp: 161; Rng: 079; Block: ; Lot: ; Deeded Acres: 79.010 N1/2NE1/4 LESS R/W 17 161 79										
26-0000-10134-000		HENRY, WANDA	(A)		\$0	\$0	\$95,000	\$0	\$0	\$95,000
	000-000-000		2025	\$0	\$0	\$95,100	\$0	\$0	\$0	\$95,100
	0			\$0/0.00	\$0/0.00	(\$100)/-0.11	\$0/0.00	\$0/0.00	\$0/0.00	(\$100)/-0.11
Legal Section: 17; Twp: 161; Rng: 079; Block: ; Lot: ; Deeded Acres: 119.010 W1/2SE1/4 NE1/4SE1/4 LESS R/W 17 161 79										
26-0000-10134-080		PLAINVIEW FARM INC	(A)		\$0	\$0	\$28,700	\$0	\$0	\$28,700
	000-000-000		2025	\$0	\$0	\$28,700	\$0	\$0	\$0	\$28,700
	0			\$0/0.00	\$0/0.00	\$0/0.00	\$0/0.00	\$0/0.00	\$0/0.00	\$0/0.00
Legal Section: 17; Twp: 161; Rng: 079; Block: ; Lot: 1; Deeded Acres: 33.340 SE1/4SE1/4 LESS OUTLOTS 1 2 3 & 4 17 161 79										

Bottineau County Assessor

Parcel List A = Appraised, B = BofR, E = State Eq., X = Exempt

Thu, April 2, 2026 2:47 PM

Page 12

Pcl No.	Route #	Name/Address	A/B/E/X	Current Year	Land Pr Yr Res Land Diff/% Diff	Com Land Pr Yr Com Land	Farm Land	Cur Dwlg Prior Year Dwlg	Cur Impr Prior Year Impr	Cur Total Pr Yr Total Ttl Diff/% Diff
Legal Section: 19; Twp: 161; Rng: 079; Block: ; Lot: ; Deeded Acres: 80.000 S1/2SE1/4 19 161 79										
26-0000-10146-000		METTLER TR ETAL, BONNIE	(A)		\$0	\$0	\$55,900	\$0	\$0	\$55,900
	000-000-000			2025	\$0	\$0	\$56,000	\$0	\$0	\$56,000
		0			\$0/0.00	\$0/0.00	(\$100)/-0.18	\$0/0.00	\$0/0.00	(\$100)/-0.18
Legal Section: 19; Twp: 161; Rng: 079; Block: ; Lot: ; Deeded Acres: 80.000 N1/2SE1/4 19 161 79										
26-0000-10147-000		WYMAN, IAN J & KARLENE R	(A)		\$0	\$0	\$93,000	\$0	\$0	\$93,000
	000-000-000			2025	\$0	\$0	\$93,100	\$0	\$0	\$93,100
		0			\$0/0.00	\$0/0.00	(\$100)/-0.11	\$0/0.00	\$0/0.00	(\$100)/-0.11
Legal Section: 19; Twp: 161; Rng: 079; Block: ; Lot: 3; Deeded Acres: 160.000 E1/2SW1/4 LOTS 3 & 4 19 161 79										
26-0000-10148-000		HENRY, SEAN	(A)		\$0	\$0	\$121,600	\$0	\$0	\$121,600
	000-000-000			2025	\$0	\$0	\$121,700	\$0	\$0	\$121,700
		0			\$0/0.00	\$0/0.00	(\$100)/-0.08	\$0/0.00	\$0/0.00	(\$100)/-0.08
Legal Section: 19; Twp: 161; Rng: 079; Block: ; Lot: ; Deeded Acres: 160.000 NE1/4 19 161 79										
26-0000-10149-000		HENRY, WANDA	(A)		\$0	\$0	\$97,300	\$0	\$0	\$97,300
	000-000-000			2025	\$0	\$0	\$97,800	\$0	\$0	\$97,800
		0			\$0/0.00	\$0/0.00	(\$500)/-0.51	\$0/0.00	\$0/0.00	(\$500)/-0.51
Legal Section: 20; Twp: 161; Rng: 079; Block: ; Lot: &2; Deeded Acres: 143.730 NE1/4 LESS 6.9 A DRAIN & OUTLOTS1&2 & 365X368' & R/W 20 161 79										
26-0000-10154-000		JAENISCH, REBECCA G	(A)		\$0	\$0	\$33,300	\$0	\$0	\$33,300
	000-000-000			2025	\$0	\$0	\$33,300	\$0	\$0	\$33,300
		0			\$0/0.00	\$0/0.00	\$0/0.00	\$0/0.00	\$0/0.00	\$0/0.00
Legal Section: 20; Twp: 161; Rng: 079; Block: ; Lot: ; Deeded Acres: 77.050 N1/2NW1/4 20 161 79										
26-0000-10155-000		HENRY, WANDA	(A)		\$0	\$0	\$65,000	\$0	\$0	\$65,000
	000-000-000			2025	\$0	\$0	\$65,100	\$0	\$0	\$65,100
		0			\$0/0.00	\$0/0.00	(\$100)/-0.15	\$0/0.00	\$0/0.00	(\$100)/-0.15
Legal Section: 20; Twp: 161; Rng: 079; Block: ; Lot: ; Deeded Acres: 77.050 S1/2NW1/4 20 161 79										

Bottineau County Assessor

Parcel List A = Appraised, B = BofR, E = State Eq., X = Exempt

Thu, April 2, 2026 2:47 PM

Page 13

Pcl No.	Route #	Name/Address	A/B/E/X	Current Year	Land Pr Yr Res Diff/% Diff	Com Land Pr Yr Com Land	Farm Land	Cur Dwlg Prior Year Dwlg	Cur Impr Prior Year Impr	Cur Total Pr Yr Total Ttl Diff/% Diff
26-0000-10157-000		DESCHAMP, MARJORIE	(A)		\$0	\$0	\$100,400	\$0	\$0	\$100,400
	000-000-000			2025	\$0	\$0	\$100,600	\$0	\$0	\$100,600
		0			\$0/0.00	\$0/0.00	(\$200)/-0.20	\$0/0.00	\$0/0.00	(\$200)/-0.20
Legal	Section: 20; Twp: 161; Rng: 079; Block: ; Lot: ; Deeded Acres: 120.000 S1/2SW1/4 SW1/4SE1/4 20 161 79									
26-0000-10158-000		METTLER TR ETAL, BONNIE	(A)		\$0	\$0	\$106,000	\$0	\$0	\$106,000
	000-000-000			2025	\$0	\$0	\$106,100	\$0	\$0	\$106,100
		0			\$0/0.00	\$0/0.00	(\$100)/-0.09	\$0/0.00	\$0/0.00	(\$100)/-0.09
Legal	Section: 20; Twp: 161; Rng: 079; Block: ; Lot: ; Deeded Acres: 120.000 N1/2SW1/4 NW1/4SE1/4 20 161 79									
26-0000-10161-000		HENRY, WANDA	(A)		\$0	\$0	\$62,700	\$0	\$0	\$62,700
	000-000-000			2025	\$0	\$0	\$62,800	\$0	\$0	\$62,800
		0			\$0/0.00	\$0/0.00	(\$100)/-0.16	\$0/0.00	\$0/0.00	(\$100)/-0.16
Legal	Section: 20; Twp: 161; Rng: 079; Block: ; Lot: ; Deeded Acres: 76.220 E1/2SE1/4 LESS R/W 20 161 79									
26-0000-10163-000		HENRY, WANDA	(A)		\$0	\$0	\$67,900	\$0	\$0	\$67,900
	000-000-000			2025	\$0	\$0	\$68,000	\$0	\$0	\$68,000
		0			\$0/0.00	\$0/0.00	(\$100)/-0.15	\$0/0.00	\$0/0.00	(\$100)/-0.15
Legal	Section: 21; Twp: 161; Rng: 079; Block: ; Lot: ; Deeded Acres: 78.020 W1/2SW1/4 LESS R/W 21 161 79									
26-0000-10165-000		WALVATNE, LINDA M	(A)		\$0	\$0	\$48,000	\$0	\$0	\$48,000
	000-000-000			2025	\$0	\$0	\$48,100	\$0	\$0	\$48,100
		0			\$0/0.00	\$0/0.00	(\$100)/-0.21	\$0/0.00	\$0/0.00	(\$100)/-0.21
Legal	Section: 21; Twp: 161; Rng: 079; Block: ; Lot: ; Deeded Acres: 74.510 S1/2NW1/4 LESS R/W LESS 4.5 A KANE DRAIN 21 161 79									
26-0000-10167-000		HENRY, WANDA	(A)		\$0	\$0	\$60,800	\$0	\$0	\$60,800
	000-000-000			2025	\$0	\$0	\$60,900	\$0	\$0	\$60,900
		0			\$0/0.00	\$0/0.00	(\$100)/-0.16	\$0/0.00	\$0/0.00	(\$100)/-0.16
Legal	Section: 21; Twp: 161; Rng: 079; Block: ; Lot: ; Deeded Acres: 74.610 N1/2NW1/4 LESS R/W LESS 4.4 A KANE DRAIN 21 161 79									
26-0000-10167-050		PETERSON TRUST, GAYLE	(A)		\$0	\$0	\$56,100	\$0	\$0	\$56,100
	000-000-000			2025	\$0	\$0	\$56,200	\$0	\$0	\$56,200
		0			\$0/0.00	\$0/0.00	(\$100)/-0.18	\$0/0.00	\$0/0.00	(\$100)/-0.18

Bottineau County Assessor

Parcel List A = Appraised, B = BofR, E = State Eq., X = Exempt

Thu, April 2, 2026 2:47 PM

Page 14

Pcl No.	Route #	Name/Address	A/B/E/X	Current Year	Land Pr Yr Res Land Diff/% Diff	Com Land Pr Yr Com Land	Farm Land	Cur Dwlg Prior Year Dwlg	Cur Impr Prior Year Impr	Cur Total Pr Yr Total Ttl Diff/% Diff
Legal Section: 21; Twp: 161; Rng: 079; Block: ; Lot: ; Deeded Acres: 80.000 E1/2SW1/4 21 161 79										
26-0000-10169-000		LODOEN, DANEN W & NATALIE K	(A)		\$0	\$0	\$130,000	\$0	\$0	\$130,000
	000-000-000			2025	\$0	\$0	\$130,200	\$0	\$0	\$130,200
		0			\$0/0.00	\$0/0.00	(\$200)/-0.15	\$0/0.00	\$0/0.00	(\$200)/-0.15
Legal Section: 21; Twp: 161; Rng: 079; Block: ; Lot: ; Deeded Acres: 149.000 NE1/4 LESS 2 A & LESS 9 A KANE DRAIN 21 161 79										
26-0000-10172-000		LODOEN, DANEN W & NATALIE K	(A)		\$0	\$0	\$106,100	\$0	\$0	\$106,100
	000-000-000			2025	\$0	\$0	\$106,200	\$0	\$0	\$106,200
		0			\$0/0.00	\$0/0.00	(\$100)/-0.09	\$0/0.00	\$0/0.00	(\$100)/-0.09
Legal Section: 21; Twp: 161; Rng: 079; Block: ; Lot: ; Deeded Acres: 146.540 SE1/4 LESS 6 A KANE DRAIN & LESS 4.5 A DEEDED & LESS OUTLOT 3 21 161 79										
26-0000-10176-000		KERSTEN, JONATHAN M	(A)		\$0	\$0	\$136,400	\$0	\$0	\$136,400
	000-000-000			2025	\$0	\$0	\$136,600	\$0	\$0	\$136,600
		0			\$0/0.00	\$0/0.00	(\$200)/-0.15	\$0/0.00	\$0/0.00	(\$200)/-0.15
Legal Section: 22; Twp: 161; Rng: 079; Block: ; Lot: ; Deeded Acres: 160.000 E1/2SE1/4 NW1/4SE1/4 NE1/4SW1/4 22 161 79										
26-0000-10177-000		KERSTEN, JONATHAN M	(A)		\$0	\$0	\$31,600	\$0	\$0	\$31,600
	000-000-000			2025	\$0	\$0	\$31,600	\$0	\$0	\$31,600
		0			\$0/0.00	\$0/0.00	\$0/0.00	\$0/0.00	\$0/0.00	\$0/0.00
Legal Section: 22; Twp: 161; Rng: 079; Block: ; Lot: ; Deeded Acres: 35.480 NW1/4SW1/4 LESS 1.70 A & LESS OUTLOT 1 22 161 79										
26-0000-10177-050		KERSTEN, JONATHAN M	(A)		\$0	\$0	\$2,500	\$0	\$0	\$2,500
	000-000-000			2025	\$0	\$0	\$2,500	\$0	\$0	\$2,500
		0			\$0/0.00	\$0/0.00	\$0/0.00	\$0/0.00	\$0/0.00	\$0/0.00
Legal Section: 22; Twp: 161; Rng: 079; Block: ; Lot: ; Deeded Acres: 2.820 OUTLOT 1 OF NW1/4SW1/4 22 161 79										
26-0000-10179-000		HENRY, WANDA V	(A)		\$0	\$0	\$66,600	\$0	\$0	\$66,600
	000-000-000			2025	\$0	\$0	\$66,700	\$0	\$0	\$66,700
		0			\$0/0.00	\$0/0.00	(\$100)/-0.15	\$0/0.00	\$0/0.00	(\$100)/-0.15
Legal Section: 22; Twp: 161; Rng: 079; Block: ; Lot: ; Deeded Acres: 80.000 S1/2SW1/4 22 161 79										

Bottineau County Assessor

Parcel List A = Appraised, B = BofR, E = State Eq., X = Exempt

Thu, April 2, 2026 2:47 PM

Page 15

Pcl No.	Route #	Name/Address	A/B/E/X	Current Year	Land Pr Yr Res Land Diff/% Diff	Com Land Pr Yr Com Land	Farm Land	Cur Dwlg Prior Year Dwlg	Cur Impr Prior Year Impr	Cur Total Pr Yr Total Ttl Diff/% Diff
26-0000-10180-000		KRAMER ETAL, MICHELLE LYNN	(A)		\$0	\$0	\$140,800	\$0	\$0	\$140,800
	000-000-000			2025	\$0	\$0	\$141,000	\$0	\$0	\$141,000
		0			\$0/0.00	\$0/0.00	(\$200)/-0.14	\$0/0.00	\$0/0.00	(\$200)/-0.14
Legal	Section: 22; Twp: 161; Rng: 079; Block: ; Lot: ; Deeded Acres: 160.000 NW1/4 22 161 79									
26-0000-10181-000		HENRY, WANDA	(A)		\$0	\$0	\$33,300	\$0	\$0	\$33,300
	000-000-000			2025	\$0	\$0	\$33,300	\$0	\$0	\$33,300
		0			\$0/0.00	\$0/0.00	\$0/0.00	\$0/0.00	\$0/0.00	\$0/0.00
Legal	Section: 22; Twp: 161; Rng: 079; Block: ; Lot: ; Deeded Acres: 40.000 SW1/4SE1/4 22 161 79									
26-0000-10182-000		ROTHER, STUART & ANGELA	(A)		\$0	\$0	\$138,400	\$0	\$0	\$138,400
	000-000-000			2025	\$0	\$0	\$138,600	\$0	\$0	\$138,600
		0			\$0/0.00	\$0/0.00	(\$200)/-0.14	\$0/0.00	\$0/0.00	(\$200)/-0.14
Legal	Section: 22; Twp: 161; Rng: 079; Block: ; Lot: ; Deeded Acres: 160.000 NE1/4 22 161 79									
26-0000-10183-000		ROTHER, STUART & ANGELA	(A)		\$0	\$0	\$136,400	\$0	\$0	\$136,400
	000-000-000			2025	\$0	\$0	\$136,700	\$0	\$0	\$136,700
		0			\$0/0.00	\$0/0.00	(\$300)/-0.22	\$0/0.00	\$0/0.00	(\$300)/-0.22
Legal	Section: 23; Twp: 161; Rng: 079; Block: ; Lot: ; Deeded Acres: 160.000 NW1/4 23 161 79									
26-0000-10184-000		HENRY, WANDA	(A)		\$0	\$0	\$130,600	\$0	\$0	\$130,600
	000-000-000			2025	\$0	\$0	\$130,800	\$0	\$0	\$130,800
		0			\$0/0.00	\$0/0.00	(\$200)/-0.15	\$0/0.00	\$0/0.00	(\$200)/-0.15
Legal	Section: 23; Twp: 161; Rng: 079; Block: ; Lot: ; Deeded Acres: 160.000 SW1/4 23 161 79									
26-0000-10185-000		MADDOCK, PATRICK J	(A)		\$0	\$0	\$139,800	\$0	\$0	\$139,800
	000-000-000			2025	\$0	\$0	\$140,000	\$0	\$0	\$140,000
		0			\$0/0.00	\$0/0.00	(\$200)/-0.14	\$0/0.00	\$0/0.00	(\$200)/-0.14
Legal	Section: 23; Twp: 161; Rng: 079; Block: ; Lot: ; Deeded Acres: 160.000 SE1/4 23 161 79									
26-0000-10186-000		MADDOCK, PATRICK J	(A)		\$0	\$0	\$134,400	\$0	\$0	\$134,400
	000-000-000			2025	\$0	\$0	\$134,600	\$0	\$0	\$134,600
		0			\$0/0.00	\$0/0.00	(\$200)/-0.15	\$0/0.00	\$0/0.00	(\$200)/-0.15

Bottineau County Assessor

Parcel List A = Appraised, B = BofR, E = State Eq., X = Exempt

Thu, April 2, 2026 2:47 PM

Page 16

Pcl No.	Route #	Name/Address	A/B/E/X	Current Year	Land Pr Yr Res Diff/% Diff	Com Land Pr Yr Com Land	Farm Land	Cur Dwlg Prior Year Dwlg	Cur Impr Prior Year Impr	Cur Total Pr Yr Total Ttl Diff/% Diff
Legal Section: 23; Twp: 161; Rng: 079; Block: ; Lot: ; Deeded Acres: 160.000 NE1/4 23 161 79										
26-0000-10190-000		TONNESON, JAY	(A)		\$0	\$0	\$50,000	\$0	\$0	\$50,000
	000-000-000			2025	\$0	\$0	\$50,000	\$0	\$0	\$50,000
	0				\$0/0.00	\$0/0.00	\$0/0.00	\$0/0.00	\$0/0.00	\$0/0.00
Legal Section: 25; Twp: 161; Rng: 079; Block: ; Lot: ; Deeded Acres: 60.000 W1/2NE1/4NW1/4 NW1/4NW1/4 25 161 79										
26-0000-10191-000		SCHEPP, KARSEN	(A)		\$0	\$0	\$36,000	\$0	\$0	\$36,000
	000-000-000			2025	\$0	\$0	\$36,000	\$0	\$0	\$36,000
	0				\$0/0.00	\$0/0.00	\$0/0.00	\$0/0.00	\$0/0.00	\$0/0.00
Legal Section: 25; Twp: 161; Rng: 079; Block: ; Lot: ; Deeded Acres: 60.000 NW1/4NE1/4 E1/2NE1/4NW1/4 25 161 79										
26-0000-10192-000		SCHEPP, KARSEN	(A)		\$0	\$0	\$13,400	\$0	\$0	\$13,400
	000-000-000			2025	\$0	\$0	\$13,400	\$0	\$0	\$13,400
	0				\$0/0.00	\$0/0.00	\$0/0.00	\$0/0.00	\$0/0.00	\$0/0.00
Legal Section: 25; Twp: 161; Rng: 079; Block: ; Lot: ; Deeded Acres: 40.000 NE1/4NE1/4 25 161 79										
26-0000-10193-000		TONNESON, JAY	(A)		\$0	\$0	\$133,200	\$0	\$0	\$133,200
	000-000-000			2025	\$0	\$0	\$133,400	\$0	\$0	\$133,400
	0				\$0/0.00	\$0/0.00	(\$200)/-0.15	\$0/0.00	\$0/0.00	(\$200)/-0.15
Legal Section: 25; Twp: 161; Rng: 079; Block: ; Lot: ; Deeded Acres: 160.000 S1/2NW1/4 N1/2SW1/4 25 161 79										
26-0000-10194-000		SCHEPP, KYLE J	(A)		\$0	\$0	\$102,100	\$0	\$0	\$102,100
	000-000-000			2025	\$0	\$0	\$102,200	\$0	\$0	\$102,200
	0				\$0/0.00	\$0/0.00	(\$100)/-0.10	\$0/0.00	\$0/0.00	(\$100)/-0.10
Legal Section: 25; Twp: 161; Rng: 079; Block: ; Lot: ; Deeded Acres: 143.830 S1/2NE1/4 LESS OUTLOT 1 N1/2SE1/4 25 161 79										
26-0000-10195-000		SCHEPP, KRISTIN L	(A)		\$0	\$0	\$130,700	\$0	\$0	\$130,700
	000-000-000			2025	\$0	\$0	\$130,900	\$0	\$0	\$130,900
	0				\$0/0.00	\$0/0.00	(\$200)/-0.15	\$0/0.00	\$0/0.00	(\$200)/-0.15
Legal Section: 25; Twp: 161; Rng: 079; Block: ; Lot: ; Deeded Acres: 160.000 S1/2SE1/4 S1/2SW1/4 25 161 79										

Bottineau County Assessor

Parcel List A = Appraised, B = BofR, E = State Eq., X = Exempt

Thu, April 2, 2026 2:47 PM

Page 17

Pcl No.	Route #	Name/Address	A/B/E/X	Current Year	Land Pr Yr Res Land Diff/% Diff	Com Land Pr Yr Com Land	Farm Land	Cur Dwlg Prior Year Dwlg	Cur Impr Prior Year Impr	Cur Total Pr Yr Total Ttl Diff/% Diff
26-0000-10196-000		BERENTSON, BEAU B & AMY L	(A)		\$0	\$0	\$139,300	\$0	\$0	\$139,300
	000-000-000			2025	\$0	\$0	\$139,500	\$0	\$0	\$139,500
		0			\$0/0.00	\$0/0.00	(\$200)/-0.14	\$0/0.00	\$0/0.00	(\$200)/-0.14
Legal	Section: 26; Twp: 161; Rng: 079; Block: ; Lot: ; Deeded Acres: 160.000 E1/2SW1/4 W1/2SE1/4 26 161 79									
26-0000-10197-000		THULL, JOANN	(A)		\$0	\$0	\$66,900	\$0	\$0	\$66,900
	000-000-000			2025	\$0	\$0	\$67,000	\$0	\$0	\$67,000
		0			\$0/0.00	\$0/0.00	(\$100)/-0.15	\$0/0.00	\$0/0.00	(\$100)/-0.15
Legal	Section: 26; Twp: 161; Rng: 079; Block: ; Lot: ; Deeded Acres: 80.000 NW1/4SW1/4 SW1/4NW1/4 26 161 79									
26-0000-10198-000		BERENTSON, BEAU B & AMY L	(A)		\$0	\$0	\$69,200	\$0	\$0	\$69,200
	000-000-000			2025	\$0	\$0	\$69,400	\$0	\$0	\$69,400
		0			\$0/0.00	\$0/0.00	(\$200)/-0.29	\$0/0.00	\$0/0.00	(\$200)/-0.29
Legal	Section: 26; Twp: 161; Rng: 079; Block: ; Lot: ; Deeded Acres: 80.000 SE1/4NW1/4 SW1/4NE1/4 26 161 79									
26-0000-10199-000		BERENTSON, BEAU B & AMY L	(A)		\$0	\$0	\$170,200	\$0	\$0	\$170,200
	000-000-000			2025	\$0	\$0	\$170,500	\$0	\$0	\$170,500
		0			\$0/0.00	\$0/0.00	(\$300)/-0.18	\$0/0.00	\$0/0.00	(\$300)/-0.18
Legal	Section: 26; Twp: 161; Rng: 079; Block: ; Lot: ; Deeded Acres: 200.000 N1/2NE1/4 NE1/4NW1/4 NW1/4NW1/4 SE1/4NE1/4 26 161 79									
26-0000-10200-000		BERENTSON, EDWIN	(A)		\$0	\$0	\$64,400	\$0	\$0	\$64,400
	000-000-000			2025	\$0	\$0	\$64,500	\$0	\$0	\$64,500
		0			\$0/0.00	\$0/0.00	(\$100)/-0.16	\$0/0.00	\$0/0.00	(\$100)/-0.16
Legal	Section: 26; Twp: 161; Rng: 079; Block: ; Lot: ; Deeded Acres: 80.000 E1/2SE1/4 26 161 79									
26-0000-10201-000		CUSHING ETAL, BYRNELL	(A)		\$0	\$0	\$33,400	\$0	\$0	\$33,400
	000-000-000			2025	\$0	\$0	\$33,400	\$0	\$0	\$33,400
		0			\$0/0.00	\$0/0.00	\$0/0.00	\$0/0.00	\$0/0.00	\$0/0.00
Legal	Section: 26; Twp: 161; Rng: 079; Block: ; Lot: ; Deeded Acres: 40.000 SW1/4SW1/4 26 161 79									
26-0000-10202-000		KERSTEN, JONATHAN M	(A)		\$0	\$0	\$145,500	\$0	\$0	\$145,500
	000-000-000			2025	\$0	\$0	\$145,700	\$0	\$0	\$145,700
		0			\$0/0.00	\$0/0.00	(\$200)/-0.14	\$0/0.00	\$0/0.00	(\$200)/-0.14

Bottineau County Assessor

Parcel List A = Appraised, B = BofR, E = State Eq., X = Exempt

Thu, April 2, 2026 2:47 PM

Page 18

Pcl No.	Route #	Name/Address	A/B/E/X	Current Year	Land Res	Com Land	Farm Land	Cur Dwlg	Cur Impr	Cur Total
				Pr Yr	Diff/% Diff	Pr Yr		Prior Year Dwlg	Prior Year Impr	Pr Yr Total
										Ttl Diff/% Diff
Legal Section: 27; Twp: 161; Rng: 079; Block: ; Lot: ; Deeded Acres: 160.000 NW1/4 27 161 79										
26-0000-10203-000		KERSTEN, JONATHAN M	(A)		\$0	\$0	\$135,300	\$0	\$0	\$135,300
	000-000-000			2025	\$0	\$0	\$135,500	\$0	\$0	\$135,500
		0			\$0/0.00	\$0/0.00	(\$200)/-0.15	\$0/0.00	\$0/0.00	(\$200)/-0.15
Legal Section: 27; Twp: 161; Rng: 079; Block: ; Lot: ; Deeded Acres: 160.000 SW1/4 27 161 79										
26-0000-10204-000		KERSTEN, JONATHAN M	(A)		\$0	\$0	\$135,900	\$0	\$0	\$135,900
	000-000-000			2025	\$0	\$0	\$136,100	\$0	\$0	\$136,100
		0			\$0/0.00	\$0/0.00	(\$200)/-0.15	\$0/0.00	\$0/0.00	(\$200)/-0.15
Legal Section: 27; Twp: 161; Rng: 079; Block: ; Lot: ; Deeded Acres: 160.000 SE1/4 27 161 79										
26-0000-10205-000		MADDOCK, PATRICK J	(A)		\$0	\$0	\$131,600	\$0	\$0	\$131,600
	000-000-000			2025	\$0	\$0	\$131,800	\$0	\$0	\$131,800
		0			\$0/0.00	\$0/0.00	(\$200)/-0.15	\$0/0.00	\$0/0.00	(\$200)/-0.15
Legal Section: 27; Twp: 161; Rng: 079; Block: ; Lot: ; Deeded Acres: 158.200 NE1/4 LESS 330X239' 27 161 79										
26-0000-10207-000		KERSTEN, JONATHAN M	(A)		\$0	\$0	\$70,800	\$0	\$0	\$70,800
	000-000-000			2025	\$0	\$0	\$70,800	\$0	\$0	\$70,800
		0			\$0/0.00	\$0/0.00	\$0/0.00	\$0/0.00	\$0/0.00	\$0/0.00
Legal Section: 28; Twp: 161; Rng: 079; Block: ; Lot: ; Deeded Acres: 137.770 SE1/4 LESS 6 A KANE DRAIN LESS 16.23 A OF OUTLOT 1 28 161 79										
26-0000-10207-050		KERSTEN, JONATHAN M	(A)		\$0	\$0	\$14,200	\$0	\$0	\$14,200
	000-000-000			2025	\$0	\$0	\$14,200	\$0	\$0	\$14,200
		0			\$0/0.00	\$0/0.00	\$0/0.00	\$0/0.00	\$0/0.00	\$0/0.00
Legal Section: 28; Twp: 161; Rng: 079; Block: ; Lot: ; Deeded Acres: 17.530 17.53 A OF OUTLOT 1 OF SE1/4 28 161 79										
26-0000-10209-000		KERSTEN, JONATHAN M	(A)		\$0	\$0	\$126,000	\$0	\$0	\$126,000
	000-000-000			2025	\$0	\$0	\$126,200	\$0	\$0	\$126,200
		0			\$0/0.00	\$0/0.00	(\$200)/-0.16	\$0/0.00	\$0/0.00	(\$200)/-0.16
Legal Section: 28; Twp: 161; Rng: 079; Block: ; Lot: ; Deeded Acres: 158.700 NE1/4 LESS 1.30 A OF OUTLOT 1 28 161 79										

Bottineau County Assessor

Parcel List A = Appraised, B = BofR, E = State Eq., X = Exempt

Thu, April 2, 2026 2:47 PM

Pcl No.	Route #	Name/Address	A/B/E/X	Current Year	Land Pr Yr Res Land Diff/% Diff	Com Land Pr Yr Com Land	Farm Land	Cur Dwlg Prior Year Dwlg	Cur Impr Prior Year Impr	Cur Total Pr Yr Total Ttl Diff/% Diff
26-0000-10210-000		KERSTEN, JERRY	(A)		\$0	\$0	\$91,000	\$0	\$0	\$91,000
	000-000-000			2025	\$0	\$0	\$91,100	\$0	\$0	\$91,100
		0			\$0/0.00	\$0/0.00	(\$100)/-0.11	\$0/0.00	\$0/0.00	(\$100)/-0.11
Legal	Section: 28; Twp: 161; Rng: 079; Block: ; Lot: ; Deeded Acres: 143.960 NW1/4 LESS R/W & 8 A KANE DRAIN & 6.06 A COOL EXTEN 28 161 79									
26-0000-10212-000		KERSTEN ETAL, SHARON	(A)		\$0	\$0	\$50,300	\$0	\$0	\$50,300
	000-000-000			2025	\$0	\$0	\$50,400	\$0	\$0	\$50,400
		0			\$0/0.00	\$0/0.00	(\$100)/-0.20	\$0/0.00	\$0/0.00	(\$100)/-0.20
Legal	Section: 28; Twp: 161; Rng: 079; Block: ; Lot: ; Deeded Acres: 71.020 W1/2SW1/4 LESS 7 A KANE DRAIN & LESS 1.98 A R/W 28 161 79									
26-0000-10213-000		KERSTEN, JERRY & STEPHANIE	(A)		\$0	\$0	\$39,200	\$0	\$0	\$39,200
	000-000-000			2025	\$0	\$0	\$10,800	\$0	\$0	\$10,800
		0			\$0/0.00	\$0/0.00	\$28,400/262.96	\$0/0.00	\$0/0.00	\$28,400/262.96
Legal	Section: 28; Twp: 161; Rng: 079; Block: ; Lot: ; Deeded Acres: 79.020 E1/2SW1/4 LESS .98 A COOL EXTEN 28 161 79									
26-0000-10216-000		KERSTEN ETAL, SHARON	(A)		\$0	\$0	\$122,400	\$0	\$0	\$122,400
	000-000-000			2025	\$0	\$0	\$122,600	\$0	\$0	\$122,600
		0			\$0/0.00	\$0/0.00	(\$200)/-0.16	\$0/0.00	\$0/0.00	(\$200)/-0.16
Legal	Section: 29; Twp: 161; Rng: 079; Block: ; Lot: ; Deeded Acres: 147.520 SE1/4 LESS R/W & 10.5 A KANE DRAIN 29 161 79									
26-0000-10218-000		BEAUCHAMP, STEPHEN E	(A)		\$0	\$0	\$65,400	\$0	\$0	\$65,400
	000-000-000			2025	\$0	\$0	\$65,500	\$0	\$0	\$65,500
		0			\$0/0.00	\$0/0.00	(\$100)/-0.15	\$0/0.00	\$0/0.00	(\$100)/-0.15
Legal	Section: 29; Twp: 161; Rng: 079; Block: ; Lot: ; Deeded Acres: 79.000 S1/2NE1/4 LESS R/W 29 161 79									
26-0000-10220-000		BEAUCHAMP, STEPHEN E	(A)		\$0	\$0	\$136,100	\$0	\$0	\$136,100
	000-000-000			2025	\$0	\$0	\$136,400	\$0	\$0	\$136,400
		0			\$0/0.00	\$0/0.00	(\$300)/-0.22	\$0/0.00	\$0/0.00	(\$300)/-0.22
Legal	Section: 29; Twp: 161; Rng: 079; Block: ; Lot: ; Deeded Acres: 160.000 SW1/4 29 161 79									
26-0000-10221-000		WYMAN ETAL, JAMES K	(A)		\$0	\$0	\$69,500	\$0	\$0	\$69,500
	000-000-000			2025	\$0	\$0	\$69,700	\$0	\$0	\$69,700
		0			\$0/0.00	\$0/0.00	(\$200)/-0.29	\$0/0.00	\$0/0.00	(\$200)/-0.29

Bottineau County Assessor

Parcel List A = Appraised, B = BofR, E = State Eq., X = Exempt

Thu, April 2, 2026 2:47 PM

Page 20

Pcl No.	Route #	Name/Address	A/B/E/X	Current Year	Land Pr Yr Res Land Diff/% Diff	Com Land Pr Yr Com Land	Farm Land	Cur Dwlg Prior Year Dwlg	Cur Impr Prior Year Impr	Cur Total Pr Yr Total Ttl Diff/% Diff
Legal Section: 29; Twp: 161; Rng: 079; Block: ; Lot: ; Deeded Acres: 79.020 N1/2NE1/4 LESS R/W 29 161 79										
26-0000-10223-000		WYMAN ETAL, JAMES K	(A)		\$0	\$0	\$134,200	\$0	\$0	\$134,200
	000-000-000			2025	\$0	\$0	\$134,400	\$0	\$0	\$134,400
		0			\$0/0.00	\$0/0.00	(\$200)/-0.15	\$0/0.00	\$0/0.00	(\$200)/-0.15
Legal Section: 29; Twp: 161; Rng: 079; Block: ; Lot: ; Deeded Acres: 160.000 NW1/4 29 161 79										
26-0000-10224-000		KERSTEN, JERRY	(A)		\$0	\$0	\$106,300	\$0	\$0	\$106,300
	000-000-000			2025	\$0	\$0	\$106,500	\$0	\$0	\$106,500
		0			\$0/0.00	\$0/0.00	(\$200)/-0.19	\$0/0.00	\$0/0.00	(\$200)/-0.19
Legal Section: 30; Twp: 161; Rng: 079; Block: ; Lot: ; Deeded Acres: 154.300 E1/2SW1/4 GOV'T LOTS 3 & 4 LESS 5.7 A KANE DRAIN 30 161 79										
26-0000-10226-000		KERSTEN, JERRY	(A)		\$0	\$0	\$100,000	\$0	\$0	\$100,000
	000-000-000			2025	\$0	\$0	\$100,100	\$0	\$0	\$100,100
		0			\$0/0.00	\$0/0.00	(\$100)/-0.10	\$0/0.00	\$0/0.00	(\$100)/-0.10
Legal Section: 30; Twp: 161; Rng: 079; Block: ; Lot: ; Deeded Acres: 160.000 E1/2NW1/4 GOV'T LOTS 1 & 2 30 161 79										
26-0000-10227-000		KERSTEN ETAL, SHARON	(A)		\$0	\$0	\$107,600	\$0	\$0	\$107,600
	000-000-000			2025	\$0	\$0	\$107,800	\$0	\$0	\$107,800
		0			\$0/0.00	\$0/0.00	(\$200)/-0.19	\$0/0.00	\$0/0.00	(\$200)/-0.19
Legal Section: 30; Twp: 161; Rng: 079; Block: ; Lot: ; Deeded Acres: 160.000 SE1/4 30 161 79										
26-0000-10228-000		KERSTEN ETAL, SHARON	(A)		\$0	\$0	\$104,000	\$0	\$0	\$104,000
	000-000-000			2025	\$0	\$0	\$104,100	\$0	\$0	\$104,100
		0			\$0/0.00	\$0/0.00	(\$100)/-0.10	\$0/0.00	\$0/0.00	(\$100)/-0.10
Legal Section: 30; Twp: 161; Rng: 079; Block: ; Lot: ; Deeded Acres: 160.000 NE1/4 30 161 79										
26-0000-10229-000		HENRY, JOSEPH	(A)		\$0	\$0	\$103,700	\$0	\$0	\$103,700
	000-000-000			2025	\$0	\$0	\$103,900	\$0	\$0	\$103,900
		0			\$0/0.00	\$0/0.00	(\$200)/-0.19	\$0/0.00	\$0/0.00	(\$200)/-0.19
Legal Section: 31; Twp: 161; Rng: 079; Block: ; Lot: ; Deeded Acres: 153.000 NE1/4 LESS 7 A KANE DRAIN 31 161 79										

Bottineau County Assessor

Parcel List A = Appraised, B = BofR, E = State Eq., X = Exempt

Thu, April 2, 2026 2:47 PM

Page 21

Pcl No.	Route #	Name/Address	A/B/E/X	Current Year	Land Pr Yr Res Land Diff/% Diff	Com Land Pr Yr Com Land	Farm Land	Cur Dwlg Prior Year Dwlg	Cur Impr Prior Year Impr	Cur Total Pr Yr Total Ttl Diff/% Diff
26-0000-10231-000		HENRY, JOSEPH	(A)		\$0	\$0	\$25,400	\$0	\$0	\$25,400
	000-000-000			2025	\$0	\$0	\$25,400	\$0	\$0	\$25,400
	0				\$0/0.00	\$0/0.00	\$0/0.00	\$0/0.00	\$0/0.00	\$0/0.00
Legal	Section: 31; Twp: 161; Rng: 079; Block: ; Lot: ; Deeded Acres: 62.210 E1/2SE1/4 LESS R/W LESS OUTLOTS 1 & 2 31 161 79									
26-0000-10231-020		LOE, SCOTT A & CAROLYN A	(A)		\$0	\$0	\$5,800	\$0	\$0	\$5,800
	000-000-000			2025	\$0	\$0	\$5,800	\$0	\$0	\$5,800
	0				\$0/0.00	\$0/0.00	\$0/0.00	\$0/0.00	\$0/0.00	\$0/0.00
Legal	Section: 31; Twp: 161; Rng: 079; Block: ; Lot: ; Deeded Acres: 3.630 OUTLOT 2 OF SE1/4SE1/4 31 161 79									
26-0000-10231-050		JOHNSON ETAL, RICHARD	(A)		\$0	\$0	\$38,700	\$0	\$0	\$38,700
	000-000-000			2025	\$0	\$0	\$38,800	\$0	\$0	\$38,800
	0				\$0/0.00	\$0/0.00	(\$100)/-0.26	\$0/0.00	\$0/0.00	(\$100)/-0.26
Legal	Section: 31; Twp: 161; Rng: 079; Block: ; Lot: ; Deeded Acres: 76.730 W1/2SE1/4 31 161 79									
26-0000-10232-000		KERSTEN ETAL, SHARON	(A)		\$0	\$0	\$114,900	\$0	\$0	\$114,900
	000-000-000			2025	\$0	\$0	\$115,200	\$0	\$0	\$115,200
	0				\$0/0.00	\$0/0.00	(\$300)/-0.26	\$0/0.00	\$0/0.00	(\$300)/-0.26
Legal	Section: 31; Twp: 161; Rng: 079; Block: ; Lot: 1; Deeded Acres: 159.210 E1/2NW1/4 LOTS 1 & 2 LESS 1 A INNE1/4NW1/4 KANE DRAIN 31 161 79									
26-0000-10235-000		JOHNSON, MARK J	(A)		\$0	\$0	\$39,200	\$0	\$0	\$39,200
	000-000-000			2025	\$0	\$0	\$39,200	\$0	\$0	\$39,200
	0				\$0/0.00	\$0/0.00	\$0/0.00	\$0/0.00	\$0/0.00	\$0/0.00
Legal	Section: 31; Twp: 161; Rng: 079; Block: ; Lot: ; Deeded Acres: 76.690 E1/2SW1/4 31 161 79									
26-0000-10235-050		JOHNSON, MARK J	(A)		\$0	\$0	\$51,900	\$0	\$0	\$51,900
	000-000-000			2025	\$0	\$0	\$52,000	\$0	\$0	\$52,000
	0				\$0/0.00	\$0/0.00	(\$100)/-0.19	\$0/0.00	\$0/0.00	(\$100)/-0.19
Legal	Section: 31; Twp: 161; Rng: 079; Block: ; Lot: ; Deeded Acres: 76.730 LOTS 3 & 4 31 161 79									
26-0000-10236-000		OPDAHL, LORRIE & WANDA	(A)		\$0	\$0	\$48,500	\$0	\$0	\$48,500
	000-000-000			2025	\$0	\$0	\$48,600	\$0	\$0	\$48,600
	0				\$0/0.00	\$0/0.00	(\$100)/-0.21	\$0/0.00	\$0/0.00	(\$100)/-0.21

Bottineau County Assessor

Parcel List A = Appraised, B = BofR, E = State Eq., X = Exempt

Thu, April 2, 2026 2:47 PM

Page 22

Pcl No.	Route #	Name/Address	A/B/E/X	Current Year	Land Pr Yr Res Land Diff/% Diff	Com Land Pr Yr Com Land	Farm Land	Cur Dwlg Prior Year Dwlg	Cur Impr Prior Year Impr	Cur Total Pr Yr Total Ttl Diff/% Diff
Legal Section: 32; Twp: 161; Rng: 079; Block: ; Lot: ; Deeded Acres: 75.080 E1/2SE1/4 LESS R/W 32 161 79										
26-0000-10236-050		OPDAHL, LORRIE & WANDA	(A)		\$0	\$0	\$42,700	\$0	\$0	\$42,700
	000-000-000			2025	\$0	\$0	\$42,800	\$0	\$0	\$42,800
		0			\$0/0.00	\$0/0.00	(\$100)/-0.23	\$0/0.00	\$0/0.00	(\$100)/-0.23
Legal Section: 32; Twp: 161; Rng: 079; Block: ; Lot: ; Deeded Acres: 76.900 W1/2SE1/4 32 161 79										
26-0000-10238-000		HENNING FAMILY SURVIVORS TRUST	(A)		\$0	\$0	\$100,300	\$0	\$0	\$100,300
	000-000-000			2025	\$0	\$0	\$100,400	\$0	\$0	\$100,400
		0			\$0/0.00	\$0/0.00	(\$100)/-0.10	\$0/0.00	\$0/0.00	(\$100)/-0.10
Legal Section: 32; Twp: 161; Rng: 079; Block: ; Lot: ; Deeded Acres: 154.000 NW1/4 LESS 6 A KANE DRAIN 32 161 79										
26-0000-10241-000		HENNING FAMILY SURVIVORS TRUST	(A)		\$0	\$0	\$75,200	\$0	\$0	\$75,200
	000-000-000			2025	\$0	\$0	\$75,300	\$0	\$0	\$75,300
		0			\$0/0.00	\$0/0.00	(\$100)/-0.13	\$0/0.00	\$0/0.00	(\$100)/-0.13
Legal Section: 32; Twp: 161; Rng: 079; Block: ; Lot: ; Deeded Acres: 135.880 SW1/4 LESS 12 A LESS OUTLOT 1 32 161 79										
26-0000-10242-000		KERSTEN ETAL, SHARON	(A)		\$0	\$0	\$115,000	\$0	\$0	\$115,000
	000-000-000			2025	\$0	\$0	\$115,200	\$0	\$0	\$115,200
		0			\$0/0.00	\$0/0.00	(\$200)/-0.17	\$0/0.00	\$0/0.00	(\$200)/-0.17
Legal Section: 32; Twp: 161; Rng: 079; Block: ; Lot: ; Deeded Acres: 156.020 NE1/4 LESS R/W & 2 A KANE DRAIN 32 161 79										
26-0000-10244-000		KERSTEN, JERRY	(A)		\$0	\$0	\$115,100	\$0	\$0	\$115,100
	000-000-000			2025	\$0	\$0	\$115,200	\$0	\$0	\$115,200
		0			\$0/0.00	\$0/0.00	(\$100)/-0.09	\$0/0.00	\$0/0.00	(\$100)/-0.09
Legal Section: 33; Twp: 161; Rng: 079; Block: ; Lot: ; Deeded Acres: 155.000 NE1/4 LESS 5 A KANE DRAIN 33 161 79										
26-0000-10246-000		WELSTAD, JOEL B	(A)		\$0	\$0	\$128,800	\$0	\$0	\$128,800
	000-000-000			2025	\$0	\$0	\$129,600	\$0	\$0	\$129,600
		0			\$0/0.00	\$0/0.00	(\$800)/-0.62	\$0/0.00	\$0/0.00	(\$800)/-0.62
Legal Section: 33; Twp: 161; Rng: 079; Block: ; Lot: ; Deeded Acres: 155.700 SW1/4 LESS R/W 33 161 79										

Bottineau County Assessor

Parcel List A = Appraised, B = BofR, E = State Eq., X = Exempt

Thu, April 2, 2026 2:47 PM

Page 23

Pcl No.	Route #	Name/Address	A/B/E/X	Current Year	Land Pr Yr Res Land Diff/% Diff	Com Land Pr Yr Com Land	Farm Land	Cur Dwlg Prior Year Dwlg	Cur Impr Prior Year Impr	Cur Total Pr Yr Total Ttl Diff/% Diff
26-0000-10247-000		WELSTAD, JOEL B	(A)		\$0	\$0	\$125,000	\$0	\$0	\$125,000
	000-000-000		2025		\$0	\$0	\$125,200	\$0	\$0	\$125,200
	0				\$0/0.00	\$0/0.00	(\$200)/-0.16	\$0/0.00	\$0/0.00	(\$200)/-0.16
Legal	Section: 33; Twp: 161; Rng: 079; Block: ; Lot: ; Deeded Acres: 153.500 SE1/4 LESS .5 A R/W & 6 A KANE DRAIN 33 161 79									
26-0000-10249-000		KERSTEN, JERRY	(A)		\$0	\$0	\$145,900	\$0	\$0	\$145,900
	000-000-000		2025		\$0	\$0	\$146,200	\$0	\$0	\$146,200
	0				\$0/0.00	\$0/0.00	(\$300)/-0.21	\$0/0.00	\$0/0.00	(\$300)/-0.21
Legal	Section: 33; Twp: 161; Rng: 079; Block: ; Lot: ; Deeded Acres: 158.020 NW1/4 LESS R/W 33 161 79									
26-0000-10251-000		KERSTEN, JERRY	(A)		\$0	\$0	\$138,100	\$0	\$0	\$138,100
	000-000-000		2025		\$0	\$0	\$138,400	\$0	\$0	\$138,400
	0				\$0/0.00	\$0/0.00	(\$300)/-0.22	\$0/0.00	\$0/0.00	(\$300)/-0.22
Legal	Section: 34; Twp: 161; Rng: 079; Block: ; Lot: ; Deeded Acres: 160.000 N1/2SW1/4 NW1/4SE1/4 SW1/4NE1/4 34 161 79									
26-0000-10253-000		LARSON, LOWELL M	(A)		\$0	\$0	\$99,800	\$0	\$0	\$99,800
	000-000-000		2025		\$0	\$0	\$100,000	\$0	\$0	\$100,000
	0				\$0/0.00	\$0/0.00	(\$200)/-0.20	\$0/0.00	\$0/0.00	(\$200)/-0.20
Legal	Section: 34; Twp: 161; Rng: 079; Block: ; Lot: ; Deeded Acres: 114.000 S1/2SW1/4 NW1/4NE1/4 LESS 6 A KANE DRAIN 34 161 79									
26-0000-10255-000		BLADA, DEAN BLADA & S GLINZ-	(A)		\$0	\$0	\$95,700	\$0	\$0	\$95,700
	000-000-000		2025		\$0	\$0	\$95,900	\$0	\$0	\$95,900
	0				\$0/0.00	\$0/0.00	(\$200)/-0.21	\$0/0.00	\$0/0.00	(\$200)/-0.21
Legal	Section: 34; Twp: 161; Rng: 079; Block: ; Lot: ; Deeded Acres: 109.400 E1/2SE1/4 SW1/4SE1/4 LESS 700' X 660' 34 161 79									
26-0000-10256-000		BLADA, DEAN BLADA & S GLINZ-	(A)		\$0	\$0	\$67,300	\$0	\$0	\$67,300
	000-000-000		2025		\$0	\$0	\$67,500	\$0	\$0	\$67,500
	0				\$0/0.00	\$0/0.00	(\$200)/-0.30	\$0/0.00	\$0/0.00	(\$200)/-0.30
Legal	Section: 34; Twp: 161; Rng: 079; Block: ; Lot: ; Deeded Acres: 80.000 E1/2NE1/4 34 161 79									
26-0000-10257-000		HUNSKOR ETAL, TODD L	(A)		\$0	\$0	\$132,000	\$0	\$0	\$132,000
	000-000-000		2025		\$0	\$0	\$132,200	\$0	\$0	\$132,200
	0				\$0/0.00	\$0/0.00	(\$200)/-0.15	\$0/0.00	\$0/0.00	(\$200)/-0.15

Bottineau County Assessor

Parcel List A = Appraised, B = BofR, E = State Eq., X = Exempt

Thu, April 2, 2026 2:47 PM

Page 24

Pcl No.	Route #	Name/Address	A/B/E/X	Current Year	Land Pr Yr Res Diff/% Diff	Com Land Pr Yr Com Land	Farm Land	Cur Dwlg Prior Year Dwlg	Cur Impr Prior Year Impr	Cur Total Pr Yr Total Ttl Diff/% Diff
Legal Section: 35; Twp: 161; Rng: 079; Block: ; Lot: ; Deeded Acres: 160.000 SW1/4 35 161 79										
26-0000-10258-000		TONNESON, JOAN & JAY	(A)		\$0	\$0	\$120,200	\$0	\$0	\$120,200
	000-000-000			2025	\$0	\$0	\$120,400	\$0	\$0	\$120,400
		0			\$0/0.00	\$0/0.00	(\$200)/-0.17	\$0/0.00	\$0/0.00	(\$200)/-0.17
Legal Section: 35; Twp: 161; Rng: 079; Block: ; Lot: ; Deeded Acres: 160.000 SE1/4 35 161 79										
26-0000-10260-000		BERENTSON, BEAU B & AMY L	(A)		\$0	\$0	\$117,300	\$0	\$0	\$117,300
	000-000-000			2025	\$0	\$0	\$117,400	\$0	\$0	\$117,400
		0			\$0/0.00	\$0/0.00	(\$100)/-0.09	\$0/0.00	\$0/0.00	(\$100)/-0.09
Legal Section: 35; Twp: 161; Rng: 079; Block: ; Lot: ; Deeded Acres: 149.780 NW1/4 LESS 10.22 A OF OUTLOT 1 35 161 79										
26-0000-10261-000		BERENTSON, BEAU B & AMY L	(A)		\$0	\$0	\$133,500	\$0	\$0	\$133,500
	000-000-000			2025	\$0	\$0	\$133,700	\$0	\$0	\$133,700
		0			\$0/0.00	\$0/0.00	(\$200)/-0.15	\$0/0.00	\$0/0.00	(\$200)/-0.15
Legal Section: 35; Twp: 161; Rng: 079; Block: ; Lot: ; Deeded Acres: 158.600 NE1/4 LESS 1.40 A OF OUTLOT 1 35 161 79										
26-0000-10262-000		TONNESON, JOAN & JAY	(A)		\$0	\$0	\$67,600	\$0	\$0	\$67,600
	000-000-000			2025	\$0	\$0	\$67,800	\$0	\$0	\$67,800
		0			\$0/0.00	\$0/0.00	(\$200)/-0.29	\$0/0.00	\$0/0.00	(\$200)/-0.29
Legal Section: 36; Twp: 161; Rng: 079; Block: ; Lot: ; Deeded Acres: 80.000 E1/2NE1/4 36 161 79										
26-0000-10263-000		SCHEPP, KARSEN	(A)		\$0	\$0	\$65,100	\$0	\$0	\$65,100
	000-000-000			2025	\$0	\$0	\$65,200	\$0	\$0	\$65,200
		0			\$0/0.00	\$0/0.00	(\$100)/-0.15	\$0/0.00	\$0/0.00	(\$100)/-0.15
Legal Section: 36; Twp: 161; Rng: 079; Block: ; Lot: ; Deeded Acres: 80.000 W1/2NE1/4 36 161 79										
26-0000-10264-000		KERSTEN, RYAN D & MISTY D	(A)		\$0	\$0	\$135,800	\$0	\$0	\$135,800
	000-000-000			2025	\$0	\$0	\$136,000	\$0	\$0	\$136,000
		0			\$0/0.00	\$0/0.00	(\$200)/-0.15	\$0/0.00	\$0/0.00	(\$200)/-0.15
Legal Section: 36; Twp: 161; Rng: 079; Block: ; Lot: ; Deeded Acres: 160.000 SE1/4 36 161 79										

Bottineau County Assessor

Parcel List A = Appraised, B = BofR, E = State Eq., X = Exempt

Thu, April 2, 2026 2:47 PM

Page 25

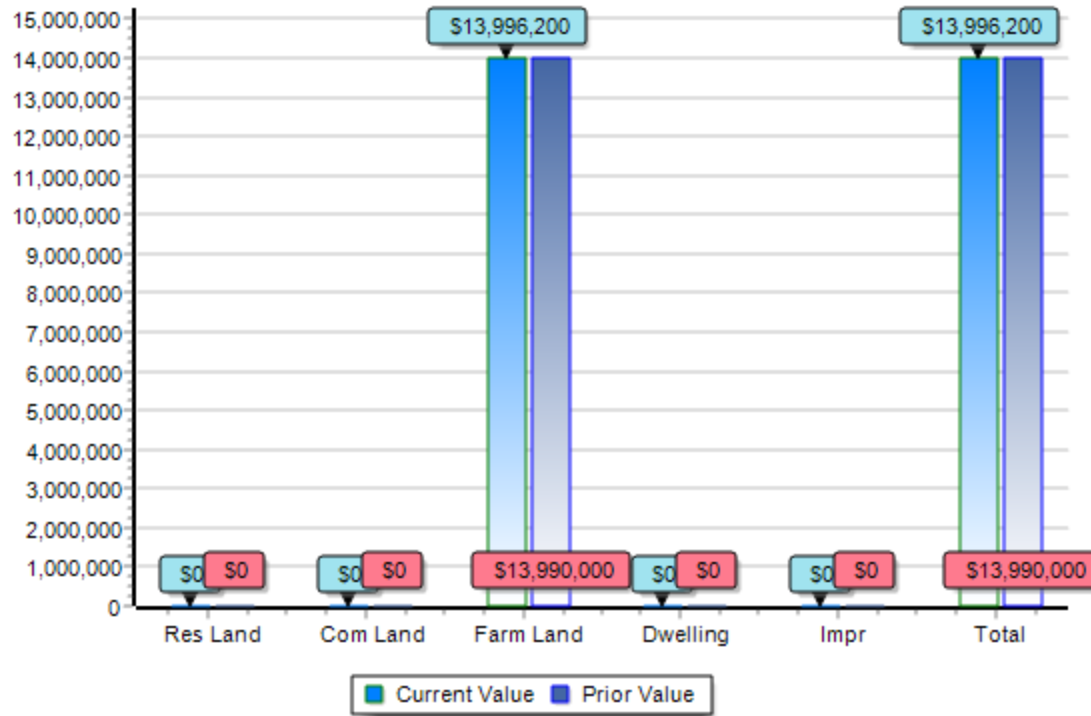
Pcl No.	Route #	Name/Address	A/B/E/X	Current Year	Land Pr Yr Res Land Diff/% Diff	Com Land Pr Yr Com Land	Farm Land	Cur Dwlg Prior Year Dwlg	Cur Impr Prior Year Impr	Cur Total Pr Yr Total Ttl Diff/% Diff	
26-0000-10265-000		KERSTEN, JERRY	(A)		\$0	\$0	\$133,100	\$0	\$0	\$133,100	
	000-000-000			2025	\$0	\$0	\$133,300	\$0	\$0	\$133,300	
		0			\$0/0.00	\$0/0.00	(\$200)/-0.15	\$0/0.00	\$0/0.00	(\$200)/-0.15	
Legal	Section: 36; Twp: 161; Rng: 079; Block: ; Lot: ; Deeded Acres: 160.000 SW1/4 36 161 79										
26-0000-10266-000		CUSHING ETAL, BYRNELL	(A)		\$0	\$0	\$117,800	\$0	\$0	\$117,800	
	000-000-000			2025	\$0	\$0	\$118,000	\$0	\$0	\$118,000	
		0			\$0/0.00	\$0/0.00	(\$200)/-0.17	\$0/0.00	\$0/0.00	(\$200)/-0.17	
Legal	Section: 36; Twp: 161; Rng: 079; Block: ; Lot: 1; Deeded Acres: 138.050 NW1/4 LESS OUTLOT 1 36 161 79										
26-0000-10267-000		BLADA, HARLAN E	(A)		\$0	\$0	\$14,300	\$0	\$0	\$14,300	
	000-000-000			2025	\$0	\$0	\$14,300	\$0	\$0	\$14,300	
		0			\$0/0.00	\$0/0.00	\$0/0.00	\$0/0.00	\$0/0.00	\$0/0.00	
Legal	Section: 36; Twp: 161; Rng: 079; Block: ; Lot: 1; Deeded Acres: 17.750 OUTLOT 1 OF NW1/4 LESS LOTS A & B 36 161 79										
26-0000-10267-050		BLADA, HARLAN E	(A)		\$0	\$0	\$1,300	\$0	\$0	\$1,300	
	000-000-000			2025	\$0	\$0	\$1,300	\$0	\$0	\$1,300	
		0			\$0/0.00	\$0/0.00	\$0/0.00	\$0/0.00	\$0/0.00	\$0/0.00	
Legal	Section: 36; Twp: 161; Rng: 079; Block: ; Lot: ; Deeded Acres: 0.000 LOT B OF OUTLOT 1 OF THE NW1/4 36 161 79										
26-0000-10271-000		TONNESON, DAVE & LISA	(A)		\$0	\$0	\$31,700	\$0	\$0	\$31,700	
	000-000-000			2025	\$0	\$0	\$31,700	\$0	\$0	\$31,700	
		0			\$0/0.00	\$0/0.00	\$0/0.00	\$0/0.00	\$0/0.00	\$0/0.00	
Legal	Section: 30; Twp: 161; Rng: 078; Block: ; Lot: 3; Deeded Acres: 72.930 LOT 3 LOT 2 LESS 6.08 A 30 161 78										
Report Total (161 Records)					Current Value	\$0	\$0	\$13,996,200	\$0	\$0	\$13,996,200
					2025 Prior Year Value	\$0	\$0	\$13,990,000	\$0	\$0	\$13,990,000
					Value Diff/% Diff	\$0/0.00	\$0/0.00	\$6,200/0.00	\$0/0.00	\$0/0.00	\$6,200/0.04

Bottineau County Assessor

Parcel List A = Appraised, B = BofR, E = State Eq., X = Exempt

Thu, April 2, 2026 2:47 PM

Page 26



Report Total (161 Records)

	Current Value	Prior Year Value	Value Diff/% Diff
Lnd	\$0	\$0	\$0/0.00
C Lnd	\$0	\$0	\$0/0.00
F Lnd	\$13,996,200	\$13,990,000	\$6,200/0.00
Dwlg	\$0	\$0	\$0/0.00
Impr	\$0	\$0	\$0/0.00
Total	\$13,996,200	\$13,990,000	\$6,200/0.04

Bottineau County Assessor

Parcel List A = Appraised, B = BofR, E = State Eq., X = Exempt

Thu, April 2, 2026 2:50 PM

Page 2

Pcl No.	Route #	Name/Address	A/B/E/X	Current Year	Land Pr Yr Res Land Diff/% Diff	Com Land Pr Yr Com Land	Farm Land	Cur Dwlg Prior Year Dwlg	Cur Impr Prior Year Impr	Cur Total Pr Yr Total Ttl Diff/% Diff
Legal Section: 18; Twp: 161; Rng: 079; Block: ; Lot: 1; Deeded Acres: 0.000 OUTLOT 1 OF SW1/4 18 161 79										
26-0000-10150-000		THOMPSON, DEAN P	(A)		\$12,200	\$0	\$0	\$101,900	\$0	\$114,100
	000-000-000			2025	\$12,200	\$0	\$0	\$101,900	\$0	\$114,100
	0				\$0/0.00	\$0/0.00	\$0/0.00	\$0/0.00	\$0/0.00	\$0/0.00
Legal Section: 20; Twp: 161; Rng: 079; Block: ; Lot: ; Deeded Acres: 0.000 OUTLOT 3 OF NE1/4NE1/4 20 161 79										
26-0000-10151-000		HOWARD, CHRISTOPHER W & ASHLEY	(A)		\$12,000	\$0	\$0	\$139,300	\$0	\$151,300
	000-000-000			2025	\$12,000	\$0	\$0	\$83,200	\$0	\$95,200
	0				\$0/0.00	\$0/0.00	\$0/0.00	\$56,100/67.43	\$0/0.00	\$56,100/58.93
Legal Section: 20; Twp: 161; Rng: 079; Block: ; Lot: 2; Deeded Acres: 0.000 OUTLOT 2 OF NE1/4 20 161 79										
26-0000-10171-000		THOMPSON, MICHAEL B & TERRI L	(A)		\$10,000	\$0	\$0	\$117,700	\$0	\$127,700
	000-000-000			2025	\$10,000	\$0	\$0	\$117,700	\$0	\$127,700
	0				\$0/0.00	\$0/0.00	\$0/0.00	\$0/0.00	\$0/0.00	\$0/0.00
Legal Section: 21; Twp: 161; Rng: 079; Block: ; Lot: 2; Deeded Acres: 0.000 OUTLOT 2 OF NE1/4NE1/4 21 161 79										
26-0000-10174-000		FARDEN, TODD	(A)		\$15,000	\$0	\$0	\$206,800	\$0	\$221,800
	000-000-000			2025	\$15,000	\$0	\$0	\$206,800	\$0	\$221,800
	0				\$0/0.00	\$0/0.00	\$0/0.00	\$0/0.00	\$0/0.00	\$0/0.00
Legal Section: 21; Twp: 161; Rng: 079; Block: ; Lot: 1; Deeded Acres: 0.000 OUTLOT 1 OF SE1/4 21 161 79										
26-0000-10194-050		SCHEPP ETAL, KARSON	(A)		\$12,000	\$0	\$2,900	\$111,000	\$0	\$125,900
	000-000-000			2025	\$12,000	\$0	\$2,900	\$111,000	\$0	\$125,900
	0				\$0/0.00	\$0/0.00	\$0/0.00	\$0/0.00	\$0/0.00	\$0/0.00
Legal Section: 25; Twp: 161; Rng: 079; Block: ; Lot: ; Deeded Acres: 16.170 OUTLOT 1 OF S1/2NE1/4 25 161 79										
26-0000-10206-000		SYLVESTER, COLTON T	(A)		\$9,600	\$0	\$0	\$83,500	\$0	\$93,100
	000-000-000			2025	\$9,600	\$0	\$0	\$83,500	\$0	\$93,100
	0				\$0/0.00	\$0/0.00	\$0/0.00	\$0/0.00	\$0/0.00	\$0/0.00
Legal Section: 27; Twp: 161; Rng: 079; Block: ; Lot: ; Deeded Acres: 0.000 OUTLOT 1 OF NE1/4NE1/4 27 161 79										

Bottineau County Assessor

Parcel List A = Appraised, B = BofR, E = State Eq., X = Exempt

Thu, April 2, 2026 2:50 PM

Page 3

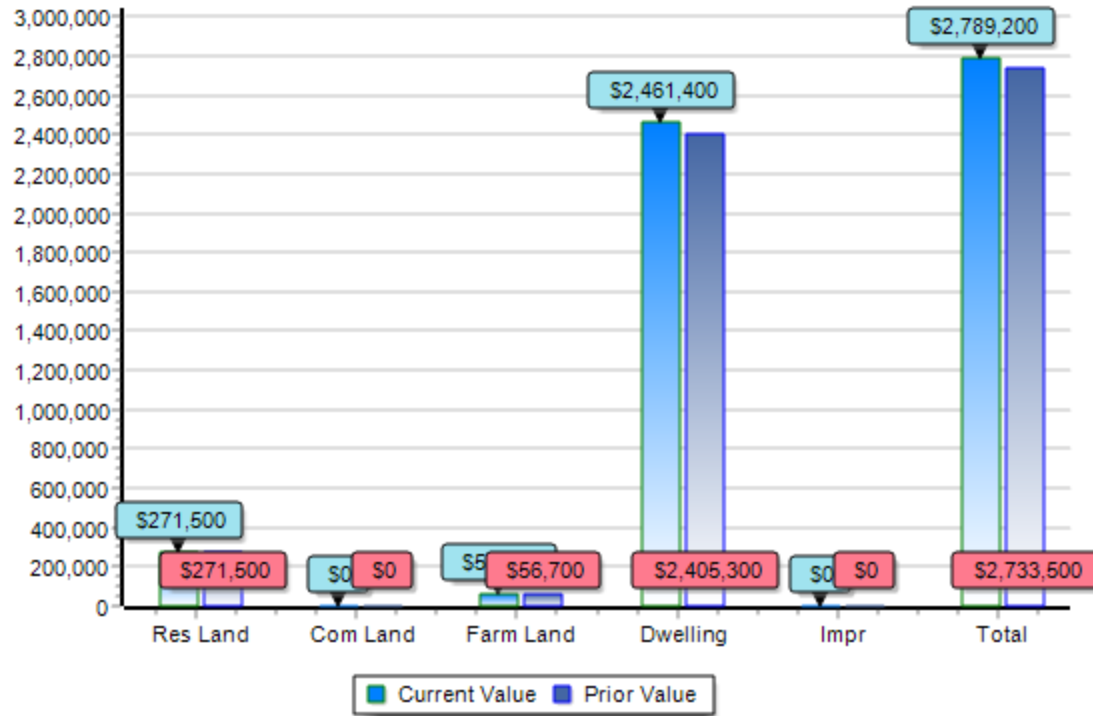
Pcl No.	Route #	Name/Address	A/B/E/X	Current	Land	Com Land	Farm Land	Cur Dwlg	Cur Impr	Cur Total
			Year	Pr Yr Res	Land	Pr Yr Com Land		Prior Year Dwlg	Prior Year Impr	Pr Yr Total
				Diff/% Diff						Ttl Diff/% Diff
26-0000-10231-010		LOE, SCOTT A & CAROLYN A	(A)		\$12,000	\$0	\$6,300	\$194,500	\$0	\$212,800
	000-000-000		2025		\$12,000	\$0	\$6,300	\$194,500	\$0	\$212,800
	0				\$0/0.00	\$0/0.00	\$0/0.00	\$0/0.00	\$0/0.00	\$0/0.00
Legal	Section: 31; Twp: 161; Rng: 079; Block: ; Lot: ; Deeded Acres: 10.930 OUTLOT 1 OF SE1/4SE1/4 31 161 79									
26-0000-10240-000		WATSON ETAL, BRUCE	(A)		\$30,000	\$0	\$0	\$2,300	\$0	\$32,300
	000-000-000		2025		\$30,000	\$0	\$0	\$2,300	\$0	\$32,300
	0				\$0/0.00	\$0/0.00	\$0/0.00	\$0/0.00	\$0/0.00	\$0/0.00
Legal	Section: 32; Twp: 161; Rng: 079; Block: ; Lot: ; Deeded Acres: 0.000 12.00 A OF SW1/4 32 161 79									
26-0000-10241-100		BARLET, TERRY L	(A)		\$17,500	\$0	\$0	\$142,200	\$0	\$159,700
	000-000-000		2025		\$17,500	\$0	\$0	\$142,200	\$0	\$159,700
	0				\$0/0.00	\$0/0.00	\$0/0.00	\$0/0.00	\$0/0.00	\$0/0.00
Legal	Section: 32; Twp: 161; Rng: 079; Block: ; Lot: ; Deeded Acres: 0.000 OUTLOT 1 OF SW1/4 32 161 79									
26-0000-10255-050		BLADA, DEAN	(A)		\$9,000	\$0	\$6,600	\$81,900	\$0	\$97,500
	000-000-000		2025		\$9,000	\$0	\$6,700	\$81,900	\$0	\$97,600
	0				\$0/0.00	\$0/0.00	(\$100)/-1.49	\$0/0.00	\$0/0.00	(\$100)/-0.10
Legal	Section: 34; Twp: 161; Rng: 079; Block: ; Lot: ; Deeded Acres: 10.600 700' X 660' OF SE1/4 34 161 79									
26-0000-10261-050		OPDAHL, LORRIE & WANDA	(A)		\$12,000	\$0	\$0	\$74,000	\$0	\$86,000
	000-000-000		2025		\$12,000	\$0	\$0	\$74,000	\$0	\$86,000
	0				\$0/0.00	\$0/0.00	\$0/0.00	\$0/0.00	\$0/0.00	\$0/0.00
Legal	Section: 35; Twp: 161; Rng: 079; Block: ; Lot: ; Deeded Acres: 0.000 OUTLOT 1 OF N1/2 35 161 79									
26-0000-10267-025		BLADA, JASON E	(A)		\$11,300	\$0	\$0	\$154,200	\$0	\$165,500
	000-000-000		2025		\$11,300	\$0	\$0	\$154,200	\$0	\$165,500
	0				\$0/0.00	\$0/0.00	\$0/0.00	\$0/0.00	\$0/0.00	\$0/0.00
Legal	Section: 36; Twp: 161; Rng: 079; Block: ; Lot: ; Deeded Acres: 2.660 LOT A OF OUTLOT 1 OF THE NW1/4 36 161 79									
Report Total (19 Records)				Current Value	\$271,500	\$0	\$56,300	\$2,461,400	\$0	\$2,789,200
				2025 Prior Year Value	\$271,500	\$0	\$56,700	\$2,405,300	\$0	\$2,733,500
				Value Diff/% Diff	\$0/0.00	\$0/0.00	(\$400)/0.00	\$56,100/2.33	\$0/0.00	\$55,700/2.04

Bottineau County Assessor

Parcel List A = Appraised, B = BofR, E = State Eq., X = Exempt

Thu, April 2, 2026 2:50 PM

Page 4



Report Total (19 Records)

	Current Value	Prior Year Value	Value Diff/% Diff
Lnd	\$271,500	\$271,500	\$0/0.00
C Lnd	\$0	\$0	\$0/0.00
F Lnd	\$56,300	\$56,700	(\$400)/0.00
Dwlg	\$2,461,400	\$2,405,300	\$56,100/2.33
Impr	\$0	\$0	\$0/0.00
Total	\$2,789,200	\$2,733,500	\$55,700/2.04

Bottineau County Assessor

Parcel List A = Appraised, B = BofR, E = State Eq., X = Exempt

Thu, April 2, 2026 2:53 PM

Page 2

Pcl No.	Route #	Name/Address	A/B/E/X	Current Year	Land Res	Com Land	Farm Land	Cur Dwlg	Cur Impr	Cur Total
				Pr Yr	Diff/% Diff	Pr Yr		Prior Year Dwlg	Prior Year Impr	Pr Yr Total
										Ttl Diff/% Diff
Legal Section: 31; Twp: 161; Rng: 079; Block: ; Lot: ; Deeded Acres: 0.000 3.27 A OF ABANDONED RY R/W IN W1/2SE1/4 31 161 79										
26-0000-10236-025		BURLINGTON NORTHERN INC	(A)		\$0	\$1,500	\$0	\$0	\$0	\$1,500
	000-000-000			2025	\$0	\$1,500	\$0	\$0	\$0	\$1,500
	0				\$0/0.00	\$0/0.00	\$0/0.00	\$0/0.00	\$0/0.00	\$0/0.00
Legal Section: 32; Twp: 161; Rng: 079; Block: ; Lot: ; Deeded Acres: 0.000 3.01 A OF ABANDONED RY R/W IN E1/2SE1/4 32 161 79										
26-0000-10236-100		BURLINGTON NORTHERN INC	(A)		\$0	\$1,600	\$0	\$0	\$0	\$1,600
	000-000-000			2025	\$0	\$1,600	\$0	\$0	\$0	\$1,600
	0				\$0/0.00	\$0/0.00	\$0/0.00	\$0/0.00	\$0/0.00	\$0/0.00
Legal Section: 32; Twp: 161; Rng: 079; Block: ; Lot: ; Deeded Acres: 0.000 3.10 A OF ABANDONED RY R/W IN W1/2SE1/4 32 161 79										
26-0000-10241-050		BURLINGTON NORTHERN INC	(A)		\$0	\$3,200	\$0	\$0	\$0	\$3,200
	000-000-000			2025	\$0	\$3,200	\$0	\$0	\$0	\$3,200
	0				\$0/0.00	\$0/0.00	\$0/0.00	\$0/0.00	\$0/0.00	\$0/0.00
Legal Section: 32; Twp: 161; Rng: 079; Block: ; Lot: ; Deeded Acres: 0.000 6.35 A OF ABANDONED RY R/W IN SW1/4 32 161 79										
26-0000-10246-050		BURLINGTON NORTHERN INC	(A)		\$0	\$2,200	\$0	\$0	\$0	\$2,200
	000-000-000			2025	\$0	\$2,200	\$0	\$0	\$0	\$2,200
	0				\$0/0.00	\$0/0.00	\$0/0.00	\$0/0.00	\$0/0.00	\$0/0.00
Legal Section: 33; Twp: 161; Rng: 079; Block: ; Lot: ; Deeded Acres: 0.000 4.30 A OF ABANDONED RY R/W IN SW1/4 33 161 79										
26-0000-10252-000		LARSON, LOWELL M	(A)		\$0	\$6,000	\$132,500	\$0	\$8,300	\$146,800
	000-000-000			2025	\$0	\$6,000	\$132,700	\$0	\$7,900	\$146,600
	0				\$0/0.00	\$0/0.00	(\$200)/-0.15	\$0/0.00	\$400/5.06	\$200/0.14
Legal Section: 34; Twp: 161; Rng: 079; Block: ; Lot: ; Deeded Acres: 160.000 NW1/4 34 161 79										
26-0000-10278-000		BURLINGTON NORTHERN INC	(A)		\$0	\$1,200	\$0	\$0	\$0	\$1,200
	000-000-000			2025	\$0	\$1,200	\$0	\$0	\$0	\$1,200
	0				\$0/0.00	\$0/0.00	\$0/0.00	\$0/0.00	\$0/0.00	\$0/0.00
Legal Section: 00; Twp: 000; Rng: 000; Block: ; Lot: ; Deeded Acres: 0.000 2.33 MILES OF ABANDONED RR										

Bottineau County Assessor

Parcel List A = Appraised, B = BofR, E = State Eq., X = Exempt

Thu, April 2, 2026 2:53 PM

Page 3

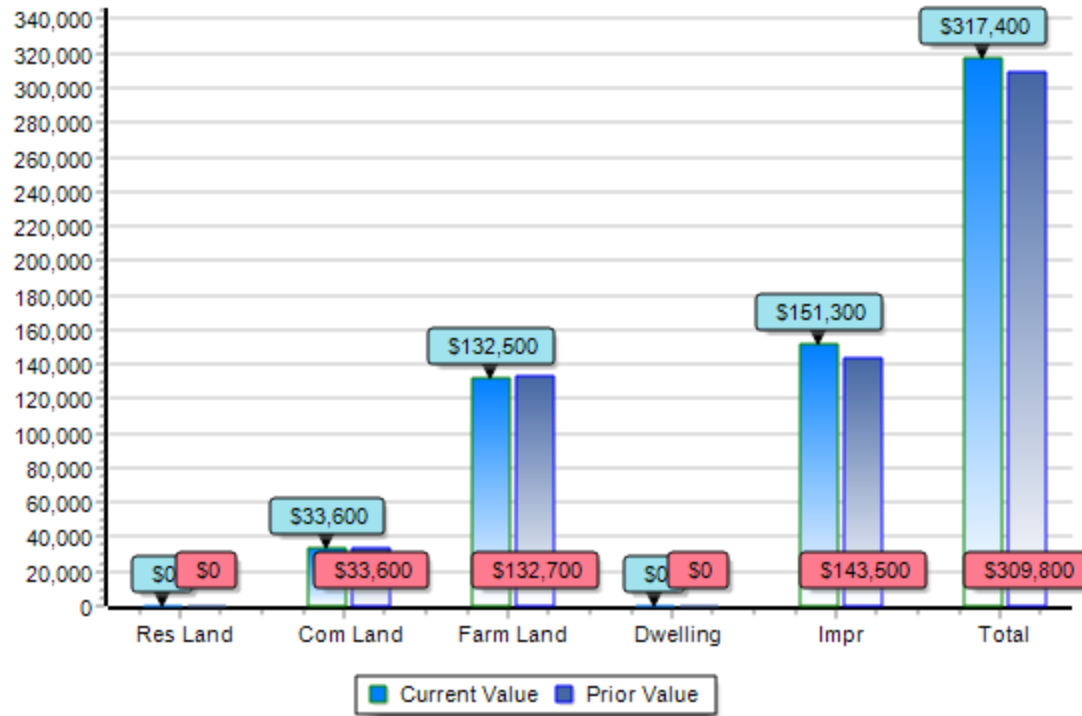
Pcl No.	Route #	Name/Address	A/B/E/X	Current	Land	Com Land	Farm Land	Cur Dwlg	Cur Impr	Cur Total
			Year	Pr Yr Res	Land	Pr Yr Com Land		Prior Year Dwlg	Prior Year Impr	Pr Yr Total
				Diff/% Diff						Ttl Diff/% Diff
		Report Total (13 Records)	Current Value		\$0	\$33,600	\$132,500	\$0	\$151,300	\$317,400
			2025 Prior Year Value		\$0	\$33,600	\$132,700	\$0	\$143,500	\$309,800
			Value Diff/% Diff		\$0/0.00	\$0/0.00	(\$200)/0.00	\$0/0.00	\$7,800/5.44	\$7,600/2.45

Bottineau County Assessor

Parcel List A = Appraised, B = BofR, E = State Eq., X = Exempt

Thu, April 2, 2026 2:53 PM

Page 4



Report Total (13 Records)

	Current Value	Prior Year Value	Value Diff/% Diff
Lnd	\$0	\$0	\$0/0.00
C Lnd	\$33,600	\$33,600	\$0/0.00
F Lnd	\$132,500	\$132,700	(\$200)/0.00
Dwlg	\$0	\$0	\$0/0.00
Impr	\$151,300	\$143,500	\$7,800/5.44
Total	\$317,400	\$309,800	\$7,600/2.45