

Bottineau County Assessor

Parcel List A = Appraised, B = BofR, E = State Eq., X = Exempt

Thu, April 2, 2026 7:21 PM

Page 1

Pcl No.	Route #	Name/Address	A/B/E/X	Current	Land	Com Land	Farm Land	Cur Dwlg	Cur Impr	Cur Total
HOFFMAN AG			Year	Pr Yr Res	Pr Yr Land	Pr Yr Com Land		Prior Year Dwlg	Prior Year Impr	Pr Yr Total
				Diff/% Diff						Ttl Diff/% Diff
20-0000-07684-000		JENNER ETAL, DOYLE	(A)		\$0	\$0	\$120,600	\$0	\$0	\$120,600
	000-000-000		2025		\$0	\$0	\$120,800	\$0	\$0	\$120,800
	0				\$0/0.00	\$0/0.00	-\$200/-0.17	\$0/0.00	\$0/0.00	-\$200/-0.17
Legal	Section: 01; Twp: 162; Rng: 083; Block: ; Lot: ; Deeded Acres: 159.980 NW1/4 1 162 83									
20-0000-07685-000		JENNER ETAL, DOYLE	(A)		\$0	\$0	\$134,600	\$0	\$0	\$134,600
	000-000-000		2025		\$0	\$0	\$133,900	\$0	\$0	\$133,900
	0				\$0/0.00	\$0/0.00	\$700/0.52	\$0/0.00	\$0/0.00	\$700/0.52
Legal	Section: 01; Twp: 162; Rng: 083; Block: ; Lot: ; Deeded Acres: 160.000 SE1/4 1 162 83									
20-0000-07686-000		JENNER ETAL, DOYLE	(A)		\$0	\$0	\$75,500	\$0	\$0	\$75,500
	000-000-000		2025		\$0	\$0	\$75,500	\$0	\$0	\$75,500
	0				\$0/0.00	\$0/0.00	\$0/0.00	\$0/0.00	\$0/0.00	\$0/0.00
Legal	Section: 01; Twp: 162; Rng: 083; Block: ; Lot: ; Deeded Acres: 160.000 NE1/4 1 162 83									
20-0000-07687-000		JENNER ETAL, DOYLE	(A)		\$0	\$0	\$134,200	\$0	\$0	\$134,200
	000-000-000		2025		\$0	\$0	\$134,200	\$0	\$0	\$134,200
	0				\$0/0.00	\$0/0.00	\$0/0.00	\$0/0.00	\$0/0.00	\$0/0.00
Legal	Section: 01; Twp: 162; Rng: 083; Block: ; Lot: ; Deeded Acres: 160.000 SW1/4 1 162 83									
20-0000-07688-000		BRACKELSBURG FARMS LLC	(A)		\$0	\$0	\$132,700	\$0	\$0	\$132,700
	000-000-000		2025		\$0	\$0	\$132,900	\$0	\$0	\$132,900
	0				\$0/0.00	\$0/0.00	-\$200/-0.15	\$0/0.00	\$0/0.00	-\$200/-0.15
Legal	Section: 02; Twp: 162; Rng: 083; Block: ; Lot: 1; Deeded Acres: 159.000 LOTS 1 & 2 S1/2NE1/4 2 162 83									
20-0000-07690-000		BUYNAK ETAL, NORMAN	(A)		\$0	\$0	\$132,400	\$0	\$0	\$132,400
	000-000-000		2025		\$0	\$0	\$132,200	\$0	\$0	\$132,200
	0				\$0/0.00	\$0/0.00	\$200/0.15	\$0/0.00	\$0/0.00	\$200/0.15
Legal	Section: 02; Twp: 162; Rng: 083; Block: ; Lot: ; Deeded Acres: 159.000 NW1/4 2 162 83									
20-0000-07692-010		BUYNAK ETAL, NORMAN	(A)		\$0	\$0	\$122,200	\$0	\$0	\$122,200
	000-000-000		2025		\$0	\$0	\$122,400	\$0	\$0	\$122,400
	0				\$0/0.00	\$0/0.00	-\$200/-0.16	\$0/0.00	\$0/0.00	-\$200/-0.16

Bottineau County Assessor

Parcel List A = Appraised, B = BofR, E = State Eq., X = Exempt

Thu, April 2, 2026 7:21 PM

Page 2

Pcl No.	Route #	Name/Address	A/B/E/X	Current Year	Land Pr Yr Res	Com Land Pr Yr Com Land	Farm Land	Cur Dwlg Prior Year Dwlg	Cur Impr Prior Year Impr	Cur Total Pr Yr Total	Ttl Diff/% Diff
Legal Section: 02; Twp: 162; Rng: 083; Block: ; Lot: ; Deeded Acres: 158.690 SW1/4 LESS OUTLOT 1 2 162 83											
20-0000-07693-000		BUYNAK ETAL, NORMAN	(A)		\$0	\$0	\$132,900	\$0	\$0	\$132,900	
	000-000-000			2025	\$0	\$0	\$132,800	\$0	\$0	\$132,800	
		0			\$0/0.00	\$0/0.00	\$100/0.08	\$0/0.00	\$0/0.00	\$100/0.08	
Legal Section: 02; Twp: 162; Rng: 083; Block: ; Lot: ; Deeded Acres: 160.000 SE1/4 2 162 83											
20-0000-07694-000		BUYNAK ETAL, NORMAN	(A)		\$0	\$0	\$117,700	\$0	\$0	\$117,700	
	000-000-000			2025	\$0	\$0	\$117,900	\$0	\$0	\$117,900	
		0			\$0/0.00	\$0/0.00	-\$200/-0.17	\$0/0.00	\$0/0.00	-\$200/-0.17	
Legal Section: 03; Twp: 162; Rng: 083; Block: ; Lot: ; Deeded Acres: 160.000 SE1/4 3 162 83											
20-0000-07695-000		DRANGSHOLT, CHRISANNE	(A)		\$0	\$0	\$121,500	\$0	\$0	\$121,500	
	000-000-000			2025	\$0	\$0	\$121,700	\$0	\$0	\$121,700	
		0			\$0/0.00	\$0/0.00	-\$200/-0.16	\$0/0.00	\$0/0.00	-\$200/-0.16	
Legal Section: 03; Twp: 162; Rng: 083; Block: ; Lot: ; Deeded Acres: 160.000 NE1/4 3 162 83											
20-0000-07696-000		WITTEMAN FAMILY TRUST	(A)		\$0	\$0	\$116,000	\$0	\$0	\$116,000	
	000-000-000			2025	\$0	\$0	\$116,200	\$0	\$0	\$116,200	
		0			\$0/0.00	\$0/0.00	-\$200/-0.17	\$0/0.00	\$0/0.00	-\$200/-0.17	
Legal Section: 03; Twp: 162; Rng: 083; Block: ; Lot: ; Deeded Acres: 156.480 NW1/4 LESS R/W & LESS 1.54 A 3 162 83											
20-0000-07699-000		WITTEMAN FAM TRUST, MARY LOU &	(A)		\$0	\$0	\$55,200	\$0	\$0	\$55,200	
	000-000-000			2025	\$0	\$0	\$55,300	\$0	\$0	\$55,300	
		0			\$0/0.00	\$0/0.00	-\$100/-0.18	\$0/0.00	\$0/0.00	-\$100/-0.18	
Legal Section: 03; Twp: 162; Rng: 083; Block: ; Lot: ; Deeded Acres: 78.020 W1/2SW1/4 LESS R/W 3 162 83											
20-0000-07701-000		WITTEMAN FAM TRUST, MARY LOU &	(A)		\$0	\$0	\$60,800	\$0	\$0	\$60,800	
	000-000-000			2025	\$0	\$0	\$60,900	\$0	\$0	\$60,900	
		0			\$0/0.00	\$0/0.00	-\$100/-0.16	\$0/0.00	\$0/0.00	-\$100/-0.16	
Legal Section: 03; Twp: 162; Rng: 083; Block: ; Lot: ; Deeded Acres: 80.000 E1/2SW1/4 3 162 83											

Bottineau County Assessor

Parcel List A = Appraised, B = BofR, E = State Eq., X = Exempt

Thu, April 2, 2026 7:21 PM

Page 3

Pcl No.	Route #	Name/Address	A/B/E/X	Current Year	Land Pr Yr Res Land Diff/% Diff	Com Land Pr Yr Com Land	Farm Land	Cur Dwlg Prior Year Dwlg	Cur Impr Prior Year Impr	Cur Total Pr Yr Total Ttl Diff/% Diff
20-0000-07702-000		WITTEMAN FAM TRUST, MARY LOU &	(A)		\$0	\$0	\$118,200	\$0	\$0	\$118,200
	000-000-000		2025		\$0	\$0	\$118,300	\$0	\$0	\$118,300
	0				\$0/0.00	\$0/0.00	-\$100/-0.08	\$0/0.00	\$0/0.00	-\$100/-0.08
Legal	Section: 04; Twp: 162; Rng: 083; Block: ; Lot: 1; Deeded Acres: 158.020 S1/2NE1/4 LOTS 1 & 2 LESS R/W 4 162 83									
20-0000-07704-000		DRANGSHOLT, WAYNE & CHRISANNE	(A)		\$0	\$0	\$132,100	\$0	\$0	\$132,100
	000-000-000		2025		\$0	\$0	\$132,300	\$0	\$0	\$132,300
	0				\$0/0.00	\$0/0.00	-\$200/-0.15	\$0/0.00	\$0/0.00	-\$200/-0.15
Legal	Section: 04; Twp: 162; Rng: 083; Block: ; Lot: ; Deeded Acres: 160.000 SW1/4 4 162 83									
20-0000-07705-000		DRANGSHOLT, WAYNE & CHRISANNE	(A)		\$0	\$0	\$100,300	\$0	\$0	\$100,300
	000-000-000		2025		\$0	\$0	\$100,400	\$0	\$0	\$100,400
	0				\$0/0.00	\$0/0.00	-\$100/-0.10	\$0/0.00	\$0/0.00	-\$100/-0.10
Legal	Section: 04; Twp: 162; Rng: 083; Block: ; Lot: ; Deeded Acres: 158.020 SE1/4 LESS R/W 4 162 83									
20-0000-07707-000		DRANGSHOLT, CHRISANNE	(A)		\$0	\$0	\$125,800	\$0	\$0	\$125,800
	000-000-000		2025		\$0	\$0	\$126,000	\$0	\$0	\$126,000
	0				\$0/0.00	\$0/0.00	-\$200/-0.16	\$0/0.00	\$0/0.00	-\$200/-0.16
Legal	Section: 04; Twp: 162; Rng: 083; Block: ; Lot: ; Deeded Acres: 158.000 NW1/4 4 162 83									
20-0000-07709-000		ERICKSON ETAL, ROGER E	(A)		\$0	\$0	\$134,700	\$0	\$0	\$134,700
	000-000-000		2025		\$0	\$0	\$134,900	\$0	\$0	\$134,900
	0				\$0/0.00	\$0/0.00	-\$200/-0.15	\$0/0.00	\$0/0.00	-\$200/-0.15
Legal	Section: 05; Twp: 162; Rng: 083; Block: ; Lot: ; Deeded Acres: 160.000 SW1/4 5 162 83									
20-0000-07710-000		DRANGSHOLT, WAYNE & CHRISANNE	(A)		\$0	\$0	\$136,200	\$0	\$0	\$136,200
	000-000-000		2025		\$0	\$0	\$136,400	\$0	\$0	\$136,400
	0				\$0/0.00	\$0/0.00	-\$200/-0.15	\$0/0.00	\$0/0.00	-\$200/-0.15
Legal	Section: 05; Twp: 162; Rng: 083; Block: ; Lot: ; Deeded Acres: 160.000 SE1/4 5 162 83									
20-0000-07711-000		DRANGSHOLT, CHRISANNE	(A)		\$0	\$0	\$99,000	\$0	\$0	\$99,000
	000-000-000		2025		\$0	\$0	\$99,100	\$0	\$0	\$99,100
	0				\$0/0.00	\$0/0.00	-\$100/-0.10	\$0/0.00	\$0/0.00	-\$100/-0.10

Bottineau County Assessor

Parcel List A = Appraised, B = BofR, E = State Eq., X = Exempt

Thu, April 2, 2026 7:21 PM

Page 4

Pcl No.	Route #	Name/Address	A/B/E/X	Current Year	Land Pr Yr Res Land Diff/% Diff	Com Land Pr Yr Com Land	Farm Land	Cur Dwlg Prior Year Dwlg	Cur Impr Prior Year Impr	Cur Total Pr Yr Total Ttl Diff/% Diff
Legal Section: 05; Twp: 162; Rng: 083; Block: ; Lot: ; Deeded Acres: 160.000 NE1/4 5 162 83										
20-0000-07712-000		DRANGSHOLT, CHRISANNE	(A)		\$0	\$0	\$61,500	\$0	\$0	\$61,500
	000-000-000		2025	\$0	\$0	\$60,200	\$0	\$0	\$0	\$60,200
	0			\$0/0.00	\$0/0.00	\$1,300/2.16	\$0/0.00	\$0/0.00		\$1,300/2.16
Legal Section: 06; Twp: 162; Rng: 083; Block: ; Lot: ; Deeded Acres: 151.000 NW1/4 6 162 83										
20-0000-07713-000		MAU, ROBERT E	(A)		\$0	\$0	\$51,900	\$0	\$0	\$51,900
	000-000-000		2025	\$0	\$0	\$51,900	\$0	\$0	\$0	\$51,900
	0			\$0/0.00	\$0/0.00	\$0/0.00	\$0/0.00	\$0/0.00	\$0/0.00	\$0/0.00
Legal Section: 06; Twp: 162; Rng: 083; Block: ; Lot: 1; Deeded Acres: 159.000 S1/2NE1/4 LOTS 1 & 2 6 162 83										
20-0000-07714-000		ERICKSON ETAL, ROGER E	(A)		\$0	\$0	\$107,300	\$0	\$0	\$107,300
	000-000-000		2025	\$0	\$0	\$107,400	\$0	\$0	\$0	\$107,400
	0			\$0/0.00	\$0/0.00	-\$100/-0.09	\$0/0.00	\$0/0.00		-\$100/-0.09
Legal Section: 06; Twp: 162; Rng: 083; Block: ; Lot: ; Deeded Acres: 151.000 SW1/4 6 162 83										
20-0000-07715-000		ERICKSON ETAL, ROGER E	(A)		\$0	\$0	\$23,700	\$0	\$0	\$23,700
	000-000-000		2025	\$0	\$0	\$23,700	\$0	\$0	\$0	\$23,700
	0			\$0/0.00	\$0/0.00	\$0/0.00	\$0/0.00	\$0/0.00	\$0/0.00	\$0/0.00
Legal Section: 06; Twp: 162; Rng: 083; Block: ; Lot: ; Deeded Acres: 60.000 S1/2S1/2SE1/4 S1/2N1/2S1/2SE1/4 6 162 83										
20-0000-07716-000		DRANGSHOLT, WAYNE	(A)		\$0	\$0	\$130,100	\$0	\$0	\$130,100
	000-000-000		2025	\$0	\$0	\$130,300	\$0	\$0	\$0	\$130,300
	0			\$0/0.00	\$0/0.00	-\$200/-0.15	\$0/0.00	\$0/0.00		-\$200/-0.15
Legal Section: 07; Twp: 162; Rng: 083; Block: ; Lot: 1; Deeded Acres: 151.000 E1/2NW1/4 LOTS 1 & 2 7 162 83										
20-0000-07717-000		DRANGSHOLT, WAYNE	(A)		\$0	\$0	\$84,600	\$0	\$0	\$84,600
	000-000-000		2025	\$0	\$0	\$84,700	\$0	\$0	\$0	\$84,700
	0			\$0/0.00	\$0/0.00	-\$100/-0.12	\$0/0.00	\$0/0.00	\$0/0.00	-\$100/-0.12
Legal Section: 07; Twp: 162; Rng: 083; Block: ; Lot: ; Deeded Acres: 160.000 SE1/4 7 162 83										

Bottineau County Assessor

Parcel List A = Appraised, B = BofR, E = State Eq., X = Exempt

Thu, April 2, 2026 7:21 PM

Page 5

Pcl No.	Route #	Name/Address	A/B/E/X	Current Year	Land Pr Yr Res Land Diff/% Diff	Com Land Pr Yr Com Land	Farm Land	Cur Dwlg Prior Year Dwlg	Cur Impr Prior Year Impr	Cur Total Pr Yr Total Ttl Diff/% Diff
20-0000-07718-000		DRANGSHOLT, WAYNE	(A)		\$0	\$0	\$34,300	\$0	\$0	\$34,300
	000-000-000			2025	\$0	\$0	\$34,300	\$0	\$0	\$34,300
		0			\$0/0.00	\$0/0.00	\$0/0.00	\$0/0.00	\$0/0.00	\$0/0.00
Legal	Section: 07; Twp: 162; Rng: 083; Block: ; Lot: ; Deeded Acres: 120.000 NW1/4NE1/4 S1/2NE1/4 7 162 83									
20-0000-07719-000		DRANGSHOLT, WAYNE	(A)		\$0	\$0	\$131,400	\$0	\$0	\$131,400
	000-000-000			2025	\$0	\$0	\$131,600	\$0	\$0	\$131,600
		0			\$0/0.00	\$0/0.00	-\$200/-0.15	\$0/0.00	\$0/0.00	-\$200/-0.15
Legal	Section: 07; Twp: 162; Rng: 083; Block: ; Lot: ; Deeded Acres: 152.000 SW1/4 7 162 83									
20-0000-07720-000		WITTEMAN FAM TRUST, MARY LOU &	(A)		\$0	\$0	\$21,100	\$0	\$0	\$21,100
	000-000-000			2025	\$0	\$0	\$21,100	\$0	\$0	\$21,100
		0			\$0/0.00	\$0/0.00	\$0/0.00	\$0/0.00	\$0/0.00	\$0/0.00
Legal	Section: 07; Twp: 162; Rng: 083; Block: ; Lot: ; Deeded Acres: 40.000 NE1/4NE1/4 7 162 83									
20-0000-07721-000		WITTEMAN FAM TRUST, MARY LOU &	(A)		\$0	\$0	\$93,000	\$0	\$0	\$93,000
	000-000-000			2025	\$0	\$0	\$93,200	\$0	\$0	\$93,200
		0			\$0/0.00	\$0/0.00	-\$200/-0.21	\$0/0.00	\$0/0.00	-\$200/-0.21
Legal	Section: 08; Twp: 162; Rng: 083; Block: ; Lot: ; Deeded Acres: 120.000 N1/2NW1/4 SW1/4NW1/4 8 162 83									
20-0000-07722-000		GATES, DELWIN E & VICKY	(A)		\$0	\$0	\$130,000	\$0	\$0	\$130,000
	000-000-000			2025	\$0	\$0	\$130,200	\$0	\$0	\$130,200
		0			\$0/0.00	\$0/0.00	-\$200/-0.15	\$0/0.00	\$0/0.00	-\$200/-0.15
Legal	Section: 08; Twp: 162; Rng: 083; Block: ; Lot: ; Deeded Acres: 160.000 NE1/4 8 162 83									
20-0000-07723-000		BRACKELSBURG FARMS LLC	(A)		\$0	\$0	\$33,400	\$0	\$0	\$33,400
	000-000-000			2025	\$0	\$0	\$33,400	\$0	\$0	\$33,400
		0			\$0/0.00	\$0/0.00	\$0/0.00	\$0/0.00	\$0/0.00	\$0/0.00
Legal	Section: 08; Twp: 162; Rng: 083; Block: ; Lot: ; Deeded Acres: 40.000 SE1/4SE1/4 8 162 83									
20-0000-07724-000		GATES, DELWIN E & VICKY	(A)		\$0	\$0	\$123,600	\$0	\$0	\$123,600
	000-000-000			2025	\$0	\$0	\$123,800	\$0	\$0	\$123,800
		0			\$0/0.00	\$0/0.00	-\$200/-0.16	\$0/0.00	\$0/0.00	-\$200/-0.16

Bottineau County Assessor

Parcel List A = Appraised, B = BofR, E = State Eq., X = Exempt

Thu, April 2, 2026 7:21 PM

Page 6

Pcl No.	Route #	Name/Address	A/B/E/X	Current Year	Land Pr Yr Res Land Diff/% Diff	Com Land Pr Yr Com Land	Farm Land	Cur Dwlg Prior Year Dwlg	Cur Impr Prior Year Impr	Cur Total Pr Yr Total Ttl Diff/% Diff
Legal Section: 08; Twp: 162; Rng: 083; Block: ; Lot: ; Deeded Acres: 160.000 N1/2SE1/4 NE1/4SW1/4 SE1/4NW1/4 8 162 83										
20-0000-07725-000		BRACKELSBURG FARMS LLC	(A)		\$0	\$0	\$66,400	\$0	\$0	\$66,400
	000-000-000		2025	\$0	\$0	\$66,400	\$0	\$0	\$66,400	
	0			\$0/0.00	\$0/0.00	\$0/0.00	\$0/0.00	\$0/0.00	\$0/0.00	\$0/0.00
Legal Section: 08; Twp: 162; Rng: 083; Block: ; Lot: ; Deeded Acres: 160.000 SW1/4SE1/4 NW1/4SW1/4 S1/2SW1/4 8 162 83										
20-0000-07726-000		DRANGSHOLT, WAYNE & CHRISANNE	(A)		\$0	\$0	\$103,600	\$0	\$0	\$103,600
	000-000-000		2025	\$0	\$0	\$103,700	\$0	\$0	\$103,700	
	0			\$0/0.00	\$0/0.00	-\$100/-0.10	\$0/0.00	\$0/0.00	-\$100/-0.10	
Legal Section: 09; Twp: 162; Rng: 083; Block: ; Lot: ; Deeded Acres: 160.000 SW1/4 9 162 83										
20-0000-07727-000		DRANGSHOLT, WAYNE	(A)		\$0	\$0	\$133,300	\$0	\$0	\$133,300
	000-000-000		2025	\$0	\$0	\$133,500	\$0	\$0	\$133,500	
	0			\$0/0.00	\$0/0.00	-\$200/-0.15	\$0/0.00	\$0/0.00	-\$200/-0.15	
Legal Section: 09; Twp: 162; Rng: 083; Block: ; Lot: ; Deeded Acres: 158.020 NE1/4 LESS R/W 9 162 83										
20-0000-07729-000		DRANGSHOLT, WAYNE & CHRISANNE	(A)		\$0	\$0	\$123,900	\$0	\$0	\$123,900
	000-000-000		2025	\$0	\$0	\$124,100	\$0	\$0	\$124,100	
	0			\$0/0.00	\$0/0.00	-\$200/-0.16	\$0/0.00	\$0/0.00	-\$200/-0.16	
Legal Section: 09; Twp: 162; Rng: 083; Block: ; Lot: ; Deeded Acres: 160.000 NW1/4 9 162 83										
20-0000-07730-000		WITTEMAN FAM TRUST, MARY LOU &	(A)		\$0	\$0	\$125,700	\$0	\$0	\$125,700
	000-000-000		2025	\$0	\$0	\$125,900	\$0	\$0	\$125,900	
	0			\$0/0.00	\$0/0.00	-\$200/-0.16	\$0/0.00	\$0/0.00	-\$200/-0.16	
Legal Section: 09; Twp: 162; Rng: 083; Block: ; Lot: ; Deeded Acres: 158.020 SE1/4 LESS R/W 9 162 83										
20-0000-07732-000		DRANGSHOLT, WAYNE	(A)		\$0	\$0	\$123,000	\$0	\$0	\$123,000
	000-000-000		2025	\$0	\$0	\$123,200	\$0	\$0	\$123,200	
	0			\$0/0.00	\$0/0.00	-\$200/-0.16	\$0/0.00	\$0/0.00	-\$200/-0.16	
Legal Section: 10; Twp: 162; Rng: 083; Block: ; Lot: ; Deeded Acres: 158.020 NW1/4 LESS R/W 10 162 83										

Bottineau County Assessor

Parcel List A = Appraised, B = BofR, E = State Eq., X = Exempt

Thu, April 2, 2026 7:21 PM

Page 7

Pcl No.	Route #	Name/Address	A/B/E/X	Current Year	Land Pr Yr Res Land Diff/% Diff	Com Land Pr Yr Com Land	Farm Land	Cur Dwlg Prior Year Dwlg	Cur Impr Prior Year Impr	Cur Total Pr Yr Total Ttl Diff/% Diff
20-0000-07734-000		THOMPSON, GABRIEL & GABRIEL JR	(A)		\$0	\$0	\$114,100	\$0	\$0	\$114,100
	000-000-000			2025	\$0	\$0	\$114,300	\$0	\$0	\$114,300
		0			\$0/0.00	\$0/0.00	-\$200/-0.17	\$0/0.00	\$0/0.00	-\$200/-0.17
Legal	Section: 10; Twp: 162; Rng: 083; Block: ; Lot: ; Deeded Acres: 160.000 NE1/4 10 162 83									
20-0000-07735-000		THOMPSON, GABRIEL & GABRIEL JR	(A)		\$0	\$0	\$133,500	\$0	\$0	\$133,500
	000-000-000			2025	\$0	\$0	\$133,800	\$0	\$0	\$133,800
		0			\$0/0.00	\$0/0.00	-\$300/-0.22	\$0/0.00	\$0/0.00	-\$300/-0.22
Legal	Section: 10; Twp: 162; Rng: 083; Block: ; Lot: ; Deeded Acres: 160.000 SE1/4 10 162 83									
20-0000-07736-000		DRANGSHOLT, WAYNE	(A)		\$0	\$0	\$123,900	\$0	\$0	\$123,900
	000-000-000			2025	\$0	\$0	\$124,100	\$0	\$0	\$124,100
		0			\$0/0.00	\$0/0.00	-\$200/-0.16	\$0/0.00	\$0/0.00	-\$200/-0.16
Legal	Section: 10; Twp: 162; Rng: 083; Block: ; Lot: ; Deeded Acres: 158.020 SW1/4 LESS R/W 10 162 83									
20-0000-07738-000		THOMPSON, GABRIEL S & KIMBERLY	(A)		\$0	\$0	\$27,600	\$0	\$0	\$27,600
	000-000-000			2025	\$0	\$0	\$27,700	\$0	\$0	\$27,700
		0			\$0/0.00	\$0/0.00	-\$100/-0.36	\$0/0.00	\$0/0.00	-\$100/-0.36
Legal	Section: 11; Twp: 162; Rng: 083; Block: ; Lot: ; Deeded Acres: 40.000 NW1/4NW1/4 11 162 83									
20-0000-07739-000		BUYNAK, NATHAN S	(A)		\$0	\$0	\$32,200	\$0	\$0	\$32,200
	000-000-000			2025	\$0	\$0	\$32,200	\$0	\$0	\$32,200
		0			\$0/0.00	\$0/0.00	\$0/0.00	\$0/0.00	\$0/0.00	\$0/0.00
Legal	Section: 11; Twp: 162; Rng: 083; Block: ; Lot: ; Deeded Acres: 40.000 NE1/4NE1/4 11 162 83									
20-0000-07740-000		THORPE, TERRY C & STEPHANIE L	(A)		\$0	\$0	\$126,200	\$0	\$0	\$126,200
	000-000-000			2025	\$0	\$0	\$126,400	\$0	\$0	\$126,400
		0			\$0/0.00	\$0/0.00	-\$200/-0.16	\$0/0.00	\$0/0.00	-\$200/-0.16
Legal	Section: 11; Twp: 162; Rng: 083; Block: ; Lot: ; Deeded Acres: 160.000 SW1/4 11 162 83									
20-0000-07741-000		OVERBY REVOCABLE LIV TR, LEON M	(A)		\$0	\$0	\$32,800	\$0	\$0	\$32,800
	000-000-000			2025	\$0	\$0	\$32,900	\$0	\$0	\$32,900
		0			\$0/0.00	\$0/0.00	-\$100/-0.30	\$0/0.00	\$0/0.00	-\$100/-0.30

Bottineau County Assessor

Parcel List A = Appraised, B = BofR, E = State Eq., X = Exempt

Thu, April 2, 2026 7:21 PM

Pcl No.	Route #	Name/Address	A/B/E/X	Current Year	Land Pr Yr Res Diff/% Diff	Com Land Pr Yr Com Land	Farm Land	Cur Dwlg Prior Year Dwlg	Cur Impr Prior Year Impr	Cur Total Pr Yr Total Ttl Diff/% Diff
Legal Section: 11; Twp: 162; Rng: 083; Block: ; Lot: ; Deeded Acres: 40.000 N1/2N1/2SE1/4 11 162 83										
20-0000-07741-050		FELAND BROTHERS FARMS	(A)		\$0	\$0	\$32,200	\$0	\$0	\$32,200
	000-000-000		2025		\$0	\$0	\$32,200	\$0	\$0	\$32,200
	0				\$0/0.00	\$0/0.00	\$0/0.00	\$0/0.00	\$0/0.00	\$0/0.00
Legal Section: 11; Twp: 162; Rng: 083; Block: ; Lot: ; Deeded Acres: 40.000 S1/2N1/2SE1/4 11 162 83										
20-0000-07741-060		REISHUS, SCOTT	(A)		\$0	\$0	\$33,000	\$0	\$0	\$33,000
	000-000-000		2025		\$0	\$0	\$33,100	\$0	\$0	\$33,100
	0				\$0/0.00	\$0/0.00	-\$100/-0.30	\$0/0.00	\$0/0.00	-\$100/-0.30
Legal Section: 11; Twp: 162; Rng: 083; Block: ; Lot: ; Deeded Acres: 40.000 S1/2S1/2SE1/4 11 162 83										
20-0000-07741-070		OVERBY REVOCABLE LIV TR, LEON M	(A)		\$0	\$0	\$32,500	\$0	\$0	\$32,500
	000-000-000		2025		\$0	\$0	\$32,600	\$0	\$0	\$32,600
	0				\$0/0.00	\$0/0.00	-\$100/-0.31	\$0/0.00	\$0/0.00	-\$100/-0.31
Legal Section: 11; Twp: 162; Rng: 083; Block: ; Lot: ; Deeded Acres: 40.000 N1/2S1/2SE1/4 11 162 83										
20-0000-07742-000		REISHUS, SCOTT	(A)		\$0	\$0	\$123,300	\$0	\$0	\$123,300
	000-000-000		2025		\$0	\$0	\$123,500	\$0	\$0	\$123,500
	0				\$0/0.00	\$0/0.00	-\$200/-0.16	\$0/0.00	\$0/0.00	-\$200/-0.16
Legal Section: 11; Twp: 162; Rng: 083; Block: ; Lot: ; Deeded Acres: 160.000 W1/2NE1/4 SE1/4NE1/4 NE1/4NW1/4 11 162 83										
20-0000-07743-000		THOMPSON, GABRIEL S & KIMBERLY	(A)		\$0	\$0	\$64,700	\$0	\$0	\$64,700
	000-000-000		2025		\$0	\$0	\$64,900	\$0	\$0	\$64,900
	0				\$0/0.00	\$0/0.00	-\$200/-0.31	\$0/0.00	\$0/0.00	-\$200/-0.31
Legal Section: 11; Twp: 162; Rng: 083; Block: ; Lot: ; Deeded Acres: 80.000 S1/2NW1/4 11 162 83										
20-0000-07744-000		BUYNAK, NATHAN S	(A)		\$0	\$0	\$129,600	\$0	\$0	\$129,600
	000-000-000		2025		\$0	\$0	\$129,800	\$0	\$0	\$129,800
	0				\$0/0.00	\$0/0.00	-\$200/-0.15	\$0/0.00	\$0/0.00	-\$200/-0.15
Legal Section: 12; Twp: 162; Rng: 083; Block: ; Lot: ; Deeded Acres: 160.000 NW1/4 12 162 83										

Bottineau County Assessor

Parcel List A = Appraised, B = BofR, E = State Eq., X = Exempt

Thu, April 2, 2026 7:21 PM

Page 10

Pcl No.	Route #	Name/Address	A/B/E/X	Current Year	Land Pr Yr Res Land Diff/% Diff	Com Land Pr Yr Com Land	Farm Land	Cur Dwlg Prior Year Dwlg	Cur Impr Prior Year Impr	Cur Total Pr Yr Total Ttl Diff/% Diff
Legal Section: 13; Twp: 162; Rng: 083; Block: ; Lot: ; Deeded Acres: 20.000 E1/2NE1/4SE1/4 13 162 83										
20-0000-07752-000		THORPE, TERRY C & STEPHANIE L	(A)		\$0	\$0	\$104,200	\$0	\$0	\$104,200
	000-000-000		2025	\$0	\$0	\$104,300	\$0	\$0	\$104,300	
	0			\$0/0.00	\$0/0.00	-\$100/-0.10	\$0/0.00	\$0/0.00	-\$100/-0.10	
Legal Section: 13; Twp: 162; Rng: 083; Block: ; Lot: ; Deeded Acres: 160.000 W1/2SE1/4 E1/2SW1/4 13 162 83										
20-0000-07753-000		THORPE, TERRY C & STEPHANIE L	(A)		\$0	\$0	\$61,300	\$0	\$0	\$61,300
	000-000-000		2025	\$0	\$0	\$61,400	\$0	\$0	\$61,400	
	0			\$0/0.00	\$0/0.00	-\$100/-0.16	\$0/0.00	\$0/0.00	-\$100/-0.16	
Legal Section: 13; Twp: 162; Rng: 083; Block: ; Lot: ; Deeded Acres: 80.000 W1/2SW1/4 13 162 83										
20-0000-07754-000		FELAND BROTHERS FARMS	(A)		\$0	\$0	\$122,200	\$0	\$0	\$122,200
	000-000-000		2025	\$0	\$0	\$122,400	\$0	\$0	\$122,400	
	0			\$0/0.00	\$0/0.00	-\$200/-0.16	\$0/0.00	\$0/0.00	-\$200/-0.16	
Legal Section: 13; Twp: 162; Rng: 083; Block: ; Lot: ; Deeded Acres: 160.000 NE1/4 13 162 83										
20-0000-07755-000		THOMPSON, GABRIEL S & KIMBERLY	(A)		\$0	\$0	\$128,700	\$0	\$0	\$128,700
	000-000-000		2025	\$0	\$0	\$129,000	\$0	\$0	\$129,000	
	0			\$0/0.00	\$0/0.00	-\$300/-0.23	\$0/0.00	\$0/0.00	-\$300/-0.23	
Legal Section: 14; Twp: 162; Rng: 083; Block: ; Lot: ; Deeded Acres: 160.000 NW1/4 14 162 83										
20-0000-07756-000		LARSON ETAL, KEVIN	(A)		\$0	\$0	\$122,800	\$0	\$0	\$122,800
	000-000-000		2025	\$0	\$0	\$123,000	\$0	\$0	\$123,000	
	0			\$0/0.00	\$0/0.00	-\$200/-0.16	\$0/0.00	\$0/0.00	-\$200/-0.16	
Legal Section: 14; Twp: 162; Rng: 083; Block: ; Lot: ; Deeded Acres: 160.000 SE1/4 14 162 83										
20-0000-07757-000		THORPE, TERRY C & STEPHANIE L	(A)		\$0	\$0	\$127,300	\$0	\$0	\$127,300
	000-000-000		2025	\$0	\$0	\$127,500	\$0	\$0	\$127,500	
	0			\$0/0.00	\$0/0.00	-\$200/-0.16	\$0/0.00	\$0/0.00	-\$200/-0.16	
Legal Section: 14; Twp: 162; Rng: 083; Block: ; Lot: ; Deeded Acres: 160.000 NE1/4 14 162 83										

Bottineau County Assessor

Parcel List A = Appraised, B = BofR, E = State Eq., X = Exempt

Thu, April 2, 2026 7:21 PM

Page 12

Pcl No.	Route #	Name/Address	A/B/E/X	Current Year	Land Pr Yr Res Land Diff/% Diff	Com Land Pr Yr Com Land	Farm Land	Cur Dwlg Prior Year Dwlg	Cur Impr Prior Year Impr	Cur Total Pr Yr Total Ttl Diff/% Diff
Legal Section: 16; Twp: 162; Rng: 083; Block: ; Lot: ; Deeded Acres: 160.000 SW1/4 16 162 83										
20-0000-07769-000		WITTEMAN FAM TRUST, MARY LOU &	(A)		\$0	\$0	\$125,800	\$0	\$0	\$125,800
	000-000-000		2025	\$0	\$0	\$126,000	\$0	\$0	\$0	\$126,000
		0			\$0/0.00	\$0/0.00	-\$200/-0.16	\$0/0.00	\$0/0.00	-\$200/-0.16
Legal Section: 16; Twp: 162; Rng: 083; Block: ; Lot: ; Deeded Acres: 158.020 NE1/4 LESS RW 16 162 83										
20-0000-07771-000		WITTEMAN FAM TRUST, MARY LOU &	(A)		\$0	\$0	\$33,400	\$0	\$0	\$33,400
	000-000-000		2025	\$0	\$0	\$33,300	\$0	\$0	\$0	\$33,300
		0			\$0/0.00	\$0/0.00	\$100/0.30	\$0/0.00	\$0/0.00	\$100/0.30
Legal Section: 16; Twp: 162; Rng: 083; Block: ; Lot: ; Deeded Acres: 158.020 SE1/4 LESS RW 16 162 83										
20-0000-07773-000		KEITH, SHARI W	(A)		\$0	\$0	\$116,100	\$0	\$0	\$116,100
	000-000-000		2025	\$0	\$0	\$116,300	\$0	\$0	\$0	\$116,300
		0			\$0/0.00	\$0/0.00	-\$200/-0.17	\$0/0.00	\$0/0.00	-\$200/-0.17
Legal Section: 17; Twp: 162; Rng: 083; Block: ; Lot: ; Deeded Acres: 160.000 SE1/4 17 162 83										
20-0000-07774-000		BRACKELSBURG FARMS LLC	(A)		\$0	\$0	\$58,600	\$0	\$0	\$58,600
	000-000-000		2025	\$0	\$0	\$58,600	\$0	\$0	\$0	\$58,600
		0			\$0/0.00	\$0/0.00	\$0/0.00	\$0/0.00	\$0/0.00	\$0/0.00
Legal Section: 17; Twp: 162; Rng: 083; Block: ; Lot: ; Deeded Acres: 160.000 S1/2NE1/4 S1/2NW1/4 17 162 83										
20-0000-07775-000		KEITH, SHARI W	(A)		\$0	\$0	\$136,800	\$0	\$0	\$136,800
	000-000-000		2025	\$0	\$0	\$137,000	\$0	\$0	\$0	\$137,000
		0			\$0/0.00	\$0/0.00	-\$200/-0.15	\$0/0.00	\$0/0.00	-\$200/-0.15
Legal Section: 17; Twp: 162; Rng: 083; Block: ; Lot: ; Deeded Acres: 160.000 SW1/4 17 162 83										
20-0000-07776-000		BRACKELSBURG FARMS LLC	(A)		\$0	\$0	\$5,800	\$0	\$0	\$5,800
	000-000-000		2025	\$0	\$0	\$5,800	\$0	\$0	\$0	\$5,800
		0			\$0/0.00	\$0/0.00	\$0/0.00	\$0/0.00	\$0/0.00	\$0/0.00
Legal Section: 17; Twp: 162; Rng: 083; Block: ; Lot: ; Deeded Acres: 40.000 NW1/4NW1/4 17 162 83										

Bottineau County Assessor

Parcel List A = Appraised, B = BofR, E = State Eq., X = Exempt

Thu, April 2, 2026 7:21 PM

Pcl No.	Route #	Name/Address	A/B/E/X	Current Year	Land Pr Yr Res Diff/% Diff	Com Land Pr Yr Com Land	Farm Land	Cur Dwlg Prior Year Dwlg	Cur Impr Prior Year Impr	Cur Total Pr Yr Total Ttl Diff/% Diff
20-0000-07777-000		BRACKELSBURG FARMS LLC	(A)		\$0	\$0	\$49,200	\$0	\$0	\$49,200
	000-000-000			2025	\$0	\$0	\$49,200	\$0	\$0	\$49,200
		0			\$0/0.00	\$0/0.00	\$0/0.00	\$0/0.00	\$0/0.00	\$0/0.00
Legal	Section: 17; Twp: 162; Rng: 083; Block: ; Lot: ; Deeded Acres: 120.000 NE1/4NW1/4 N1/2NE1/4 17 162 83									
20-0000-07778-000		BRACKELSBURG FARMS LLC	(A)		\$0	\$0	\$122,900	\$0	\$0	\$122,900
	000-000-000			2025	\$0	\$0	\$123,100	\$0	\$0	\$123,100
		0			\$0/0.00	\$0/0.00	-\$200/-0.16	\$0/0.00	\$0/0.00	-\$200/-0.16
Legal	Section: 18; Twp: 162; Rng: 083; Block: ; Lot: ; Deeded Acres: 151.910 NW1/4 18 162 83									
20-0000-07779-000		BRACKELSBURG FARMS LLC	(A)		\$0	\$0	\$119,400	\$0	\$0	\$119,400
	000-000-000			2025	\$0	\$0	\$119,600	\$0	\$0	\$119,600
		0			\$0/0.00	\$0/0.00	-\$200/-0.17	\$0/0.00	\$0/0.00	-\$200/-0.17
Legal	Section: 18; Twp: 162; Rng: 083; Block: ; Lot: 3; Deeded Acres: 152.370 E1/2SW1/4 LOTS 3 & 4 18 162 83									
20-0000-07780-000		BRACKELSBURG FARMS LLC	(A)		\$0	\$0	\$131,700	\$0	\$0	\$131,700
	000-000-000			2025	\$0	\$0	\$131,900	\$0	\$0	\$131,900
		0			\$0/0.00	\$0/0.00	-\$200/-0.15	\$0/0.00	\$0/0.00	-\$200/-0.15
Legal	Section: 18; Twp: 162; Rng: 083; Block: ; Lot: ; Deeded Acres: 160.000 NE1/4 18 162 83									
20-0000-07781-000		BRACKELSBURG FARMS LLC	(A)		\$0	\$0	\$136,200	\$0	\$0	\$136,200
	000-000-000			2025	\$0	\$0	\$136,400	\$0	\$0	\$136,400
		0			\$0/0.00	\$0/0.00	-\$200/-0.15	\$0/0.00	\$0/0.00	-\$200/-0.15
Legal	Section: 18; Twp: 162; Rng: 083; Block: ; Lot: ; Deeded Acres: 160.000 SE1/4 18 162 83									
20-0000-07782-000		MILLS, ANDREW	(A)		\$0	\$0	\$127,200	\$0	\$0	\$127,200
	000-000-000			2025	\$0	\$0	\$127,500	\$0	\$0	\$127,500
		0			\$0/0.00	\$0/0.00	-\$300/-0.24	\$0/0.00	\$0/0.00	-\$300/-0.24
Legal	Section: 19; Twp: 162; Rng: 083; Block: ; Lot: ; Deeded Acres: 160.000 SE1/4 19 162 83									
20-0000-07783-000		BRACKELSBURG FARMS LLC	(A)		\$0	\$0	\$128,700	\$0	\$0	\$128,700
	000-000-000			2025	\$0	\$0	\$128,900	\$0	\$0	\$128,900
		0			\$0/0.00	\$0/0.00	-\$200/-0.16	\$0/0.00	\$0/0.00	-\$200/-0.16

Bottineau County Assessor

Parcel List A = Appraised, B = BofR, E = State Eq., X = Exempt

Thu, April 2, 2026 7:21 PM

Page 14

Pcl No.	Route #	Name/Address	A/B/E/X	Current Year	Land Pr Yr Res Diff/% Diff	Com Land Pr Yr Com Land	Farm Land	Cur Dwlg Prior Year Dwlg	Cur Impr Prior Year Impr	Cur Total Pr Yr Total Ttl Diff/% Diff
Legal Section: 19; Twp: 162; Rng: 083; Block: ; Lot: ; Deeded Acres: 160.000 NE1/4 19 162 83										
20-0000-07784-000		BRACKELSBURG FARMS LLC	(A)		\$0	\$0	\$125,800	\$0	\$0	\$125,800
	000-000-000		2025	\$0	\$0	\$126,000	\$0	\$0	\$0	\$126,000
	0				\$0/0.00	\$0/0.00	-\$200/-0.16	\$0/0.00	\$0/0.00	-\$200/-0.16
Legal Section: 19; Twp: 162; Rng: 083; Block: ; Lot: 1; Deeded Acres: 152.710 E1/2NW1/4 LOTS 1 & 2 19 162 83										
20-0000-07785-000		BRACKELSBURG FARMS LLC	(A)		\$0	\$0	\$126,900	\$0	\$0	\$126,900
	000-000-000		2025	\$0	\$0	\$127,100	\$0	\$0	\$0	\$127,100
	0				\$0/0.00	\$0/0.00	-\$200/-0.16	\$0/0.00	\$0/0.00	-\$200/-0.16
Legal Section: 19; Twp: 162; Rng: 083; Block: ; Lot: ; Deeded Acres: 152.810 SW1/4 19 162 83										
20-0000-07786-000		KEITH, SHARI W	(A)		\$0	\$0	\$131,300	\$0	\$0	\$131,300
	000-000-000		2025	\$0	\$0	\$131,500	\$0	\$0	\$0	\$131,500
	0				\$0/0.00	\$0/0.00	-\$200/-0.15	\$0/0.00	\$0/0.00	-\$200/-0.15
Legal Section: 20; Twp: 162; Rng: 083; Block: ; Lot: ; Deeded Acres: 160.000 NE1/4 20 162 83										
20-0000-07787-000		KEITH, JACOB & JOZEY A	(A)		\$0	\$0	\$126,900	\$0	\$0	\$126,900
	000-000-000		2025	\$0	\$0	\$127,100	\$0	\$0	\$0	\$127,100
	0				\$0/0.00	\$0/0.00	-\$200/-0.16	\$0/0.00	\$0/0.00	-\$200/-0.16
Legal Section: 20; Twp: 162; Rng: 083; Block: ; Lot: ; Deeded Acres: 160.000 SE1/4 20 162 83										
20-0000-07788-000		BRACKELSBURG FARMS LLC	(A)		\$0	\$0	\$130,300	\$0	\$0	\$130,300
	000-000-000		2025	\$0	\$0	\$130,500	\$0	\$0	\$0	\$130,500
	0				\$0/0.00	\$0/0.00	-\$200/-0.15	\$0/0.00	\$0/0.00	-\$200/-0.15
Legal Section: 20; Twp: 162; Rng: 083; Block: ; Lot: ; Deeded Acres: 160.000 SW1/4 20 162 83										
20-0000-07789-000		KEITH, SHARI W	(A)		\$0	\$0	\$130,800	\$0	\$0	\$130,800
	000-000-000		2025	\$0	\$0	\$131,100	\$0	\$0	\$0	\$131,100
	0				\$0/0.00	\$0/0.00	-\$300/-0.23	\$0/0.00	\$0/0.00	-\$300/-0.23
Legal Section: 20; Twp: 162; Rng: 083; Block: ; Lot: ; Deeded Acres: 160.000 NW1/4 20 162 83										

Bottineau County Assessor

Parcel List A = Appraised, B = BofR, E = State Eq., X = Exempt

Thu, April 2, 2026 7:21 PM

Page 16

Pcl No.	Route #	Name/Address	A/B/E/X	Current Year	Land Pr Yr Res	Com Land Pr Yr Com Land	Farm Land	Cur Dwlg Prior Year Dwlg	Cur Impr Prior Year Impr	Cur Total Pr Yr Total	Ttl Diff/% Diff
Legal Section: 22; Twp: 162; Rng: 083; Block: ; Lot: ; Deeded Acres: 160.000 SW1/4NE1/4 NW1/4SE1/4 S1/2SE1/4 22 162 83											
20-0000-07801-000		PETERSON, DARWIN & MATTHEW	(A)		\$0	\$0	\$60,100	\$0	\$0	\$60,100	
	000-000-000			2025	\$0	\$0	\$60,200	\$0	\$0	\$60,200	
		0			\$0/0.00	\$0/0.00	-\$100/-0.17	\$0/0.00	\$0/0.00	-\$100/-0.17	
Legal Section: 22; Twp: 162; Rng: 083; Block: ; Lot: ; Deeded Acres: 80.000 SE1/4NE1/4 NE1/4SE1/4 22 162 83											
20-0000-07802-000		WITTEMAN FAM TRUST, MARY LOU &	(A)		\$0	\$0	\$56,000	\$0	\$0	\$56,000	
	000-000-000			2025	\$0	\$0	\$56,100	\$0	\$0	\$56,100	
		0			\$0/0.00	\$0/0.00	-\$100/-0.18	\$0/0.00	\$0/0.00	-\$100/-0.18	
Legal Section: 22; Twp: 162; Rng: 083; Block: ; Lot: ; Deeded Acres: 80.000 N1/2NE1/4 22 162 83											
20-0000-07803-000		PETERSON, DARWIN & MATTHEW	(A)		\$0	\$0	\$59,800	\$0	\$0	\$59,800	
	000-000-000			2025	\$0	\$0	\$59,900	\$0	\$0	\$59,900	
		0			\$0/0.00	\$0/0.00	-\$100/-0.17	\$0/0.00	\$0/0.00	-\$100/-0.17	
Legal Section: 23; Twp: 162; Rng: 083; Block: ; Lot: ; Deeded Acres: 78.500 S1/2NW1/4 LESS 1.50 A 23 162 83											
20-0000-07804-000		PETERSON, DARWIN & MATTHEW	(A)		\$0	\$0	\$0	\$0	\$0	\$0	
	000-000-000			2025	\$0	\$0	\$0	\$0	\$0	\$0	
		0			\$0/0.00	\$0/0.00	\$0/0.00	\$0/0.00	\$0/0.00	\$0/0.00	
Legal Section: 23; Twp: 162; Rng: 083; Block: ; Lot: ; Deeded Acres: 1.500 1.50 A OF NW1/4 23 162 83											
20-0000-07805-000		WITTEMAN FAM TRUST, MARY LOU &	(A)		\$0	\$0	\$62,000	\$0	\$0	\$62,000	
	000-000-000			2025	\$0	\$0	\$62,100	\$0	\$0	\$62,100	
		0			\$0/0.00	\$0/0.00	-\$100/-0.16	\$0/0.00	\$0/0.00	-\$100/-0.16	
Legal Section: 23; Twp: 162; Rng: 083; Block: ; Lot: ; Deeded Acres: 80.000 N1/2NW1/4 23 162 83											
20-0000-07806-000		FELAND, SHANE E & HEIDI L	(A)		\$0	\$0	\$138,100	\$0	\$0	\$138,100	
	000-000-000			2025	\$0	\$0	\$138,300	\$0	\$0	\$138,300	
		0			\$0/0.00	\$0/0.00	-\$200/-0.14	\$0/0.00	\$0/0.00	-\$200/-0.14	
Legal Section: 23; Twp: 162; Rng: 083; Block: ; Lot: ; Deeded Acres: 160.000 SW1/4 23 162 83											

Bottineau County Assessor

Parcel List A = Appraised, B = BofR, E = State Eq., X = Exempt

Thu, April 2, 2026 7:21 PM

Page 17

Pcl No.	Route #	Name/Address	A/B/E/X	Current Year	Land Pr Yr Res Land Diff/% Diff	Com Land Pr Yr Com Land	Farm Land	Cur Dwlg Prior Year Dwlg	Cur Impr Prior Year Impr	Cur Total Pr Yr Total Ttl Diff/% Diff
20-0000-07807-000		THORPE, TERRY C & STEPHANIE L	(A)		\$0	\$0	\$119,600	\$0	\$0	\$119,600
	000-000-000		2025		\$0	\$0	\$119,800	\$0	\$0	\$119,800
		0			\$0/0.00	\$0/0.00	-\$200/-0.17	\$0/0.00	\$0/0.00	-\$200/-0.17
Legal	Section: 23; Twp: 162; Rng: 083; Block: ; Lot: ; Deeded Acres: 160.000 NE1/4 23 162 83									
20-0000-07808-000		WITTEMAN FAM TRUST, MARY LOU &	(A)		\$0	\$0	\$132,300	\$0	\$0	\$132,300
	000-000-000		2025		\$0	\$0	\$132,500	\$0	\$0	\$132,500
		0			\$0/0.00	\$0/0.00	-\$200/-0.15	\$0/0.00	\$0/0.00	-\$200/-0.15
Legal	Section: 23; Twp: 162; Rng: 083; Block: ; Lot: ; Deeded Acres: 160.000 SE1/4 23 162 83									
20-0000-07809-000		FELAND, LEVI J	(A)		\$0	\$0	\$128,200	\$0	\$0	\$128,200
	000-000-000		2025		\$0	\$0	\$128,400	\$0	\$0	\$128,400
		0			\$0/0.00	\$0/0.00	-\$200/-0.16	\$0/0.00	\$0/0.00	-\$200/-0.16
Legal	Section: 24; Twp: 162; Rng: 083; Block: ; Lot: ; Deeded Acres: 160.000 SE1/4 24 162 83									
20-0000-07810-000		FELAND, SHANE E & HEIDI L	(A)		\$0	\$0	\$129,100	\$0	\$0	\$129,100
	000-000-000		2025		\$0	\$0	\$129,300	\$0	\$0	\$129,300
		0			\$0/0.00	\$0/0.00	-\$200/-0.15	\$0/0.00	\$0/0.00	-\$200/-0.15
Legal	Section: 24; Twp: 162; Rng: 083; Block: ; Lot: ; Deeded Acres: 160.000 NW1/4 24 162 83									
20-0000-07811-000		FELAND, LEVI J	(A)		\$0	\$0	\$128,800	\$0	\$0	\$128,800
	000-000-000		2025		\$0	\$0	\$129,000	\$0	\$0	\$129,000
		0			\$0/0.00	\$0/0.00	-\$200/-0.16	\$0/0.00	\$0/0.00	-\$200/-0.16
Legal	Section: 24; Twp: 162; Rng: 083; Block: ; Lot: ; Deeded Acres: 160.000 SW1/4 24 162 83									
20-0000-07812-000		THORPE, TERRY C & STEPHANIE L	(A)		\$0	\$0	\$125,300	\$0	\$0	\$125,300
	000-000-000		2025		\$0	\$0	\$125,500	\$0	\$0	\$125,500
		0			\$0/0.00	\$0/0.00	-\$200/-0.16	\$0/0.00	\$0/0.00	-\$200/-0.16
Legal	Section: 24; Twp: 162; Rng: 083; Block: ; Lot: ; Deeded Acres: 160.000 NE1/4 24 162 83									
20-0000-07813-000		RICE, SCOTT, MICHAEL & JAY	(A)		\$0	\$0	\$132,500	\$0	\$0	\$132,500
	000-000-000		2025		\$0	\$0	\$132,700	\$0	\$0	\$132,700
		0			\$0/0.00	\$0/0.00	-\$200/-0.15	\$0/0.00	\$0/0.00	-\$200/-0.15

Bottineau County Assessor

Parcel List A = Appraised, B = BofR, E = State Eq., X = Exempt

Thu, April 2, 2026 7:21 PM

Page 18

Pcl No.	Route #	Name/Address	A/B/E/X	Current Year	Land Pr Yr Res Land Diff/% Diff	Com Land Pr Yr Com Land	Farm Land	Cur Dwlg Prior Year Dwlg	Cur Impr Prior Year Impr	Cur Total Pr Yr Total Ttl Diff/% Diff
Legal Section: 25; Twp: 162; Rng: 083; Block: ; Lot: ; Deeded Acres: 160.000 NE1/4 25 162 83										
20-0000-07814-000		RICE, SCOTT, MICHAEL & JAY	(A)		\$0	\$0	\$131,900	\$0	\$0	\$131,900
	000-000-000			2025	\$0	\$0	\$132,100	\$0	\$0	\$132,100
		0			\$0/0.00	\$0/0.00	-\$200/-0.15	\$0/0.00	\$0/0.00	-\$200/-0.15
Legal Section: 25; Twp: 162; Rng: 083; Block: ; Lot: ; Deeded Acres: 160.000 SE1/4 25 162 83										
20-0000-07815-000		PETERSON, DARYL G & CHRISTINE	(A)		\$0	\$0	\$125,500	\$0	\$0	\$125,500
	000-000-000			2025	\$0	\$0	\$125,700	\$0	\$0	\$125,700
		0			\$0/0.00	\$0/0.00	-\$200/-0.16	\$0/0.00	\$0/0.00	-\$200/-0.16
Legal Section: 25; Twp: 162; Rng: 083; Block: ; Lot: ; Deeded Acres: 160.000 NW1/4 25 162 83										
20-0000-07816-000		PETERSON, DARYL G & CHRISTINE	(A)		\$0	\$0	\$129,600	\$0	\$0	\$129,600
	000-000-000			2025	\$0	\$0	\$129,900	\$0	\$0	\$129,900
		0			\$0/0.00	\$0/0.00	-\$300/-0.23	\$0/0.00	\$0/0.00	-\$300/-0.23
Legal Section: 25; Twp: 162; Rng: 083; Block: ; Lot: 1; Deeded Acres: 151.060 SW1/4 LESS R/W LESS OUTLOT 1 25 162 83										
20-0000-07818-000		RICE, JAY M & ASHLEIGH R	(A)		\$0	\$0	\$106,400	\$0	\$0	\$106,400
	000-000-000			2025	\$0	\$0	\$106,600	\$0	\$0	\$106,600
		0			\$0/0.00	\$0/0.00	-\$200/-0.19	\$0/0.00	\$0/0.00	-\$200/-0.19
Legal Section: 26; Twp: 162; Rng: 083; Block: ; Lot: ; Deeded Acres: 160.000 NW1/4 26 162 83										
20-0000-07819-000		RICE, SCOTT, MICHAEL & JAY	(A)		\$0	\$0	\$62,600	\$0	\$0	\$62,600
	000-000-000			2025	\$0	\$0	\$62,600	\$0	\$0	\$62,600
		0			\$0/0.00	\$0/0.00	\$0/0.00	\$0/0.00	\$0/0.00	\$0/0.00
Legal Section: 26; Twp: 162; Rng: 083; Block: ; Lot: ; Deeded Acres: 160.000 SW1/4 26 162 83										
20-0000-07820-000		RICE, SCOTT, MICHAEL & JAY	(A)		\$0	\$0	\$122,100	\$0	\$0	\$122,100
	000-000-000			2025	\$0	\$0	\$122,300	\$0	\$0	\$122,300
		0			\$0/0.00	\$0/0.00	-\$200/-0.16	\$0/0.00	\$0/0.00	-\$200/-0.16
Legal Section: 26; Twp: 162; Rng: 083; Block: ; Lot: ; Deeded Acres: 147.180 SE1/4 LESS 1.39 A TO USA LESS OUTLOT 1 26 162 83										

Bottineau County Assessor

Parcel List A = Appraised, B = BofR, E = State Eq., X = Exempt

Thu, April 2, 2026 7:21 PM

Page 19

Pcl No.	Route #	Name/Address	A/B/E/X	Current Year	Land Pr Yr Res Land Diff/% Diff	Com Land Pr Yr Com Land	Farm Land	Cur Dwlg Prior Year Dwlg	Cur Impr Prior Year Impr	Cur Total Pr Yr Total Ttl Diff/% Diff
20-0000-07820-050		SLAPNICKA, RYAN & CHAD	(A)		\$0	\$0	\$10,100	\$0	\$0	\$10,100
	000-000-000			2025	\$0	\$0	\$10,100	\$0	\$0	\$10,100
		0			\$0/0.00	\$0/0.00	\$0/0.00	\$0/0.00	\$0/0.00	\$0/0.00
Legal	Section: 26; Twp: 162; Rng: 083; Block: ; Lot: ; Deeded Acres: 11.430 OUTLOT 1 OF SW1/4SE1/4 26 162 83									
20-0000-07822-000		RICE, JAY M	(A)		\$0	\$0	\$125,100	\$0	\$0	\$125,100
	000-000-000			2025	\$0	\$0	\$125,300	\$0	\$0	\$125,300
		0			\$0/0.00	\$0/0.00	-\$200/-0.16	\$0/0.00	\$0/0.00	-\$200/-0.16
Legal	Section: 26; Twp: 162; Rng: 083; Block: ; Lot: ; Deeded Acres: 160.000 NE1/4 26 162 83									
20-0000-07823-010		GATES, DELWIN E & VICKY	(A)		\$0	\$0	\$107,600	\$0	\$0	\$107,600
	000-000-000			2025	\$0	\$0	\$107,300	\$0	\$0	\$107,300
		0			\$0/0.00	\$0/0.00	\$300/0.28	\$0/0.00	\$0/0.00	\$300/0.28
Legal	Section: 27; Twp: 162; Rng: 083; Block: ; Lot: ; Deeded Acres: 146.220 NW1/4 LESS OUTLOTS 1 & 2 & R/W 27 162 83									
20-0000-07823-020		SCOTT, STEVEN R & LORETTA K	(A)		\$0	\$0	\$5,900	\$0	\$0	\$5,900
	000-000-000			2025	\$0	\$0	\$5,900	\$0	\$0	\$5,900
		0			\$0/0.00	\$0/0.00	\$0/0.00	\$0/0.00	\$0/0.00	\$0/0.00
Legal	Section: 27; Twp: 162; Rng: 083; Block: ; Lot: ; Deeded Acres: 6.800 OUTLOT 2 OF NW1/4 27 162 83									
20-0000-07825-000		WITTEMAN, BRADY	(A)		\$0	\$0	\$138,300	\$0	\$0	\$138,300
	000-000-000			2025	\$0	\$0	\$138,400	\$0	\$0	\$138,400
		0			\$0/0.00	\$0/0.00	-\$100/-0.07	\$0/0.00	\$0/0.00	-\$100/-0.07
Legal	Section: 27; Twp: 162; Rng: 083; Block: ; Lot: ; Deeded Acres: 158.020 SW1/4 LESS R/W 27 162 83									
20-0000-07827-000		CARLSON TRUST, RONALD D	(A)		\$0	\$0	\$61,100	\$0	\$0	\$61,100
	000-000-000			2025	\$0	\$0	\$61,100	\$0	\$0	\$61,100
		0			\$0/0.00	\$0/0.00	\$0/0.00	\$0/0.00	\$0/0.00	\$0/0.00
Legal	Section: 27; Twp: 162; Rng: 083; Block: ; Lot: ; Deeded Acres: 160.000 SE1/4 27 162 83									
20-0000-07828-000		THOMPSON, WYATT	(A)		\$0	\$0	\$29,900	\$0	\$0	\$29,900
	000-000-000			2025	\$0	\$0	\$29,700	\$0	\$0	\$29,700
		0			\$0/0.00	\$0/0.00	\$200/0.67	\$0/0.00	\$0/0.00	\$200/0.67

Bottineau County Assessor

Parcel List A = Appraised, B = BofR, E = State Eq., X = Exempt

Thu, April 2, 2026 7:21 PM

Page 20

Pcl No.	Route #	Name/Address	A/B/E/X	Current Year	Land Pr Yr Res Land Diff/% Diff	Com Land Pr Yr Com Land	Farm Land	Cur Dwlg Prior Year Dwlg	Cur Impr Prior Year Impr	Cur Total Pr Yr Total Ttl Diff/% Diff
Legal Section: 27; Twp: 162; Rng: 083; Block: ; Lot: ; Deeded Acres: 160.000 NE1/4 27 162 83										
20-0000-07829-000		KELLY, PHILIP C & JANI G	(A)		\$0	\$0	\$118,100	\$0	\$0	\$118,100
	000-000-000		2025	\$0	\$0	\$118,300	\$0	\$0	\$0	\$118,300
		0		\$0/0.00	\$0/0.00	-\$200/-0.17	\$0/0.00	\$0/0.00	\$0/0.00	-\$200/-0.17
Legal Section: 28; Twp: 162; Rng: 083; Block: ; Lot: ; Deeded Acres: 160.000 SW1/4 28 162 83										
20-0000-07830-000		GLINZ, ALISON	(A)		\$0	\$0	\$132,600	\$0	\$0	\$132,600
	000-000-000		2025	\$0	\$0	\$132,800	\$0	\$0	\$0	\$132,800
		0		\$0/0.00	\$0/0.00	-\$200/-0.15	\$0/0.00	\$0/0.00	\$0/0.00	-\$200/-0.15
Legal Section: 28; Twp: 162; Rng: 083; Block: ; Lot: ; Deeded Acres: 158.020 SE1/4 LESS R/W 28 162 83										
20-0000-07832-000		GLINZ, ALISON	(A)		\$0	\$0	\$127,800	\$0	\$0	\$127,800
	000-000-000		2025	\$0	\$0	\$128,100	\$0	\$0	\$0	\$128,100
		0		\$0/0.00	\$0/0.00	-\$300/-0.23	\$0/0.00	\$0/0.00	\$0/0.00	-\$300/-0.23
Legal Section: 28; Twp: 162; Rng: 083; Block: ; Lot: ; Deeded Acres: 160.000 NW1/4 28 162 83										
20-0000-07833-000		GLINZ, ALISON	(A)		\$0	\$0	\$132,000	\$0	\$0	\$132,000
	000-000-000		2025	\$0	\$0	\$132,200	\$0	\$0	\$0	\$132,200
		0		\$0/0.00	\$0/0.00	-\$200/-0.15	\$0/0.00	\$0/0.00	\$0/0.00	-\$200/-0.15
Legal Section: 28; Twp: 162; Rng: 083; Block: ; Lot: ; Deeded Acres: 158.020 NE1/4 LESS R/W 28 162 83										
20-0000-07835-000		WITTEMAN LIV TR, STEVEN R	(A)		\$0	\$0	\$132,700	\$0	\$0	\$132,700
	000-000-000		2025	\$0	\$0	\$132,900	\$0	\$0	\$0	\$132,900
		0		\$0/0.00	\$0/0.00	-\$200/-0.15	\$0/0.00	\$0/0.00	\$0/0.00	-\$200/-0.15
Legal Section: 29; Twp: 162; Rng: 083; Block: ; Lot: ; Deeded Acres: 160.000 NE1/4 29 162 83										
20-0000-07836-000		TOFTELAND, NANCY W	(A)		\$0	\$0	\$132,700	\$0	\$0	\$132,700
	000-000-000		2025	\$0	\$0	\$132,900	\$0	\$0	\$0	\$132,900
		0		\$0/0.00	\$0/0.00	-\$200/-0.15	\$0/0.00	\$0/0.00	\$0/0.00	-\$200/-0.15
Legal Section: 29; Twp: 162; Rng: 083; Block: ; Lot: ; Deeded Acres: 159.000 SW1/4 29 162 83										

Bottineau County Assessor

Parcel List A = Appraised, B = BofR, E = State Eq., X = Exempt

Thu, April 2, 2026 7:21 PM

Page 22

Pcl No.	Route #	Name/Address	A/B/E/X	Current Year	Land Pr Yr Res Land Diff/% Diff	Com Land Pr Yr Com Land	Farm Land	Cur Dwlg Prior Year Dwlg	Cur Impr Prior Year Impr	Cur Total Pr Yr Total Ttl Diff/% Diff
Legal Section: 31; Twp: 162; Rng: 083; Block: ; Lot: 1; Deeded Acres: 153.000 E1/2NW1/4 LOTS 1 & 2 31 162 83										
20-0000-07847-000		SOLEMSAAS, MADELINE SUE	(A)		\$0	\$0	\$114,200	\$0	\$0	\$114,200
	000-000-000			2025	\$0	\$0	\$113,800	\$0	\$0	\$113,800
	0				\$0/0.00	\$0/0.00	\$400/0.35	\$0/0.00	\$0/0.00	\$400/0.35
Legal Section: 31; Twp: 162; Rng: 083; Block: ; Lot: ; Deeded Acres: 160.000 NE1/4 31 162 83										
20-0000-07848-000		FELAND, SHANE E	(A)		\$0	\$0	\$96,000	\$0	\$0	\$96,000
	000-000-000			2025	\$0	\$0	\$96,100	\$0	\$0	\$96,100
	0				\$0/0.00	\$0/0.00	-\$100/-0.10	\$0/0.00	\$0/0.00	-\$100/-0.10
Legal Section: 31; Twp: 162; Rng: 083; Block: ; Lot: ; Deeded Acres: 160.000 SE1/4 31 162 83										
20-0000-07849-000		KEITH, JACOB & JOZEY	(A)		\$0	\$0	\$132,800	\$0	\$0	\$132,800
	000-000-000			2025	\$0	\$0	\$133,100	\$0	\$0	\$133,100
	0				\$0/0.00	\$0/0.00	-\$300/-0.23	\$0/0.00	\$0/0.00	-\$300/-0.23
Legal Section: 32; Twp: 162; Rng: 083; Block: ; Lot: ; Deeded Acres: 160.000 NE1/4 32 162 83										
20-0000-07851-000		FELAND, SHANE E	(A)		\$0	\$0	\$67,400	\$0	\$0	\$67,400
	000-000-000			2025	\$0	\$0	\$67,400	\$0	\$0	\$67,400
	0				\$0/0.00	\$0/0.00	\$0/0.00	\$0/0.00	\$0/0.00	\$0/0.00
Legal Section: 32; Twp: 162; Rng: 083; Block: ; Lot: ; Deeded Acres: 160.000 SW1/4 32 162 83										
20-0000-07852-000		KINZLEY ETAL, DAVID	(A)		\$0	\$0	\$132,200	\$0	\$0	\$132,200
	000-000-000			2025	\$0	\$0	\$132,400	\$0	\$0	\$132,400
	0				\$0/0.00	\$0/0.00	-\$200/-0.15	\$0/0.00	\$0/0.00	-\$200/-0.15
Legal Section: 32; Twp: 162; Rng: 083; Block: ; Lot: ; Deeded Acres: 160.000 NW1/4 32 162 83										
20-0000-07853-000		KELLY ETAL, PHILIP	(A)		\$0	\$0	\$128,200	\$0	\$0	\$128,200
	000-000-000			2025	\$0	\$0	\$128,400	\$0	\$0	\$128,400
	0				\$0/0.00	\$0/0.00	-\$200/-0.16	\$0/0.00	\$0/0.00	-\$200/-0.16
Legal Section: 33; Twp: 162; Rng: 083; Block: ; Lot: ; Deeded Acres: 160.000 NW1/4 33 162 83										

Bottineau County Assessor

Parcel List A = Appraised, B = BofR, E = State Eq., X = Exempt

Thu, April 2, 2026 7:21 PM

Page 23

Pcl No.	Route #	Name/Address	A/B/E/X	Current Year	Land Pr Yr Res Land Diff/% Diff	Com Land Pr Yr Com Land	Farm Land	Cur Dwlg Prior Year Dwlg	Cur Impr Prior Year Impr	Cur Total Pr Yr Total Ttl Diff/% Diff
20-0000-07854-000		MILLS, ANDREW	(A)		\$0	\$0	\$132,800	\$0	\$0	\$132,800
	000-000-000			2025	\$0	\$0	\$133,000	\$0	\$0	\$133,000
		0			\$0/0.00	\$0/0.00	-\$200/-0.15	\$0/0.00	\$0/0.00	-\$200/-0.15
Legal	Section: 33; Twp: 162; Rng: 083; Block: ; Lot: ; Deeded Acres: 160.000 SW1/4 33 162 83									
20-0000-07855-000		GILSETH, EUNICE J	(A)		\$0	\$0	\$127,200	\$0	\$0	\$127,200
	000-000-000			2025	\$0	\$0	\$127,500	\$0	\$0	\$127,500
		0			\$0/0.00	\$0/0.00	-\$300/-0.24	\$0/0.00	\$0/0.00	-\$300/-0.24
Legal	Section: 33; Twp: 162; Rng: 083; Block: ; Lot: ; Deeded Acres: 158.020 NE1/4 LESS RW 33 162 83									
20-0000-07857-000		GILSETH, EUNICE J	(A)		\$0	\$0	\$121,000	\$0	\$0	\$121,000
	000-000-000			2025	\$0	\$0	\$121,200	\$0	\$0	\$121,200
		0			\$0/0.00	\$0/0.00	-\$200/-0.17	\$0/0.00	\$0/0.00	-\$200/-0.17
Legal	Section: 33; Twp: 162; Rng: 083; Block: ; Lot: ; Deeded Acres: 158.020 SE1/4 LESS RW 33 162 83									
20-0000-07859-000		O'KEEFFE, DAVID & LISA	(A)		\$0	\$0	\$70,700	\$0	\$0	\$70,700
	000-000-000			2025	\$0	\$0	\$70,700	\$0	\$0	\$70,700
		0			\$0/0.00	\$0/0.00	\$0/0.00	\$0/0.00	\$0/0.00	\$0/0.00
Legal	Section: 34; Twp: 162; Rng: 083; Block: ; Lot: ; Deeded Acres: 160.000 NE1/4 34 162 83									
20-0000-07860-000		DRANGSHOLT, WAYNE	(A)		\$0	\$0	\$131,700	\$0	\$0	\$131,700
	000-000-000			2025	\$0	\$0	\$131,900	\$0	\$0	\$131,900
		0			\$0/0.00	\$0/0.00	-\$200/-0.15	\$0/0.00	\$0/0.00	-\$200/-0.15
Legal	Section: 34; Twp: 162; Rng: 083; Block: ; Lot: ; Deeded Acres: 158.020 SW1/4 LESS R/W 34 162 83									
20-0000-07862-000		WITTEMAN REV TR, DR & DK	(A)		\$0	\$0	\$137,700	\$0	\$0	\$137,700
	000-000-000			2025	\$0	\$0	\$137,800	\$0	\$0	\$137,800
		0			\$0/0.00	\$0/0.00	-\$100/-0.07	\$0/0.00	\$0/0.00	-\$100/-0.07
Legal	Section: 34; Twp: 162; Rng: 083; Block: ; Lot: ; Deeded Acres: 158.020 NW1/4 LESS R/W 34 162 83									
20-0000-07864-000		O'KEEFFE, DAVID & LISA	(A)		\$0	\$0	\$84,500	\$0	\$0	\$84,500
	000-000-000			2025	\$0	\$0	\$84,300	\$0	\$0	\$84,300
		0			\$0/0.00	\$0/0.00	\$200/0.24	\$0/0.00	\$0/0.00	\$200/0.24

Bottineau County Assessor

Parcel List A = Appraised, B = BofR, E = State Eq., X = Exempt

Thu, April 2, 2026 7:21 PM

Page 24

Pcl No.	Route #	Name/Address	A/B/E/X	Current Year	Land Pr Yr Res Diff/% Diff	Com Land Pr Yr Com Land	Farm Land	Cur Dwlg Prior Year Dwlg	Cur Impr Prior Year Impr	Cur Total Pr Yr Total Ttl Diff/% Diff
Legal Section: 34; Twp: 162; Rng: 083; Block: ; Lot: ; Deeded Acres: 160.000 SE1/4 34 162 83										
20-0000-07865-000		GREEK FAMILY TRUST	(A)		\$0	\$0	\$66,000	\$0	\$0	\$66,000
	000-000-000		2025	\$0	\$0	\$66,000	\$0	\$0	\$66,000	
	0			\$0/0.00	\$0/0.00	\$0/0.00	\$0/0.00	\$0/0.00	\$0/0.00	\$0/0.00
Legal Section: 35; Twp: 162; Rng: 083; Block: ; Lot: ; Deeded Acres: 160.000 NW1/4SW1/4 S1/2NW1/4 NW1/4NW1/4 35 162 83										
20-0000-07866-000		GREEK FAMILY TRUST	(A)		\$0	\$0	\$34,200	\$0	\$0	\$34,200
	000-000-000		2025	\$0	\$0	\$34,200	\$0	\$0	\$34,200	
	0			\$0/0.00	\$0/0.00	\$0/0.00	\$0/0.00	\$0/0.00	\$0/0.00	\$0/0.00
Legal Section: 35; Twp: 162; Rng: 083; Block: ; Lot: ; Deeded Acres: 40.000 NE1/4SW1/4 35 162 83										
20-0000-07867-000		SCHMIDT ETAL, DENNIS	(A)		\$0	\$0	\$114,700	\$0	\$0	\$114,700
	000-000-000		2025	\$0	\$0	\$114,900	\$0	\$0	\$114,900	
	0			\$0/0.00	\$0/0.00	-\$200/-0.17	\$0/0.00	\$0/0.00	-\$200/-0.17	
Legal Section: 35; Twp: 162; Rng: 083; Block: ; Lot: ; Deeded Acres: 160.000 S1/2SW1/4 W1/2SE1/4 35 162 83										
20-0000-07868-000		RICE, SCOTT & MICHAEL	(A)		\$0	\$0	\$33,400	\$0	\$0	\$33,400
	000-000-000		2025	\$0	\$0	\$33,400	\$0	\$0	\$33,400	
	0			\$0/0.00	\$0/0.00	\$0/0.00	\$0/0.00	\$0/0.00	\$0/0.00	\$0/0.00
Legal Section: 35; Twp: 162; Rng: 083; Block: ; Lot: ; Deeded Acres: 40.000 SE1/4SE1/4 35 162 83										
20-0000-07869-000		RICE, SCOTT, MICHAEL & JAY	(A)		\$0	\$0	\$15,300	\$0	\$0	\$15,300
	000-000-000		2025	\$0	\$0	\$15,300	\$0	\$0	\$15,300	
	0			\$0/0.00	\$0/0.00	\$0/0.00	\$0/0.00	\$0/0.00	\$0/0.00	\$0/0.00
Legal Section: 35; Twp: 162; Rng: 083; Block: ; Lot: ; Deeded Acres: 40.000 NE1/4NW1/4 35 162 83										
20-0000-07870-000		RICE, SCOTT, MICHAEL & JAY	(A)		\$0	\$0	\$34,500	\$0	\$0	\$34,500
	000-000-000		2025	\$0	\$0	\$34,600	\$0	\$0	\$34,600	
	0			\$0/0.00	\$0/0.00	-\$100/-0.29	\$0/0.00	\$0/0.00	-\$100/-0.29	
Legal Section: 35; Twp: 162; Rng: 083; Block: ; Lot: ; Deeded Acres: 40.000 NW1/4NE1/4 35 162 83										

Bottineau County Assessor

Parcel List A = Appraised, B = BofR, E = State Eq., X = Exempt

Thu, April 2, 2026 7:21 PM

Page 25

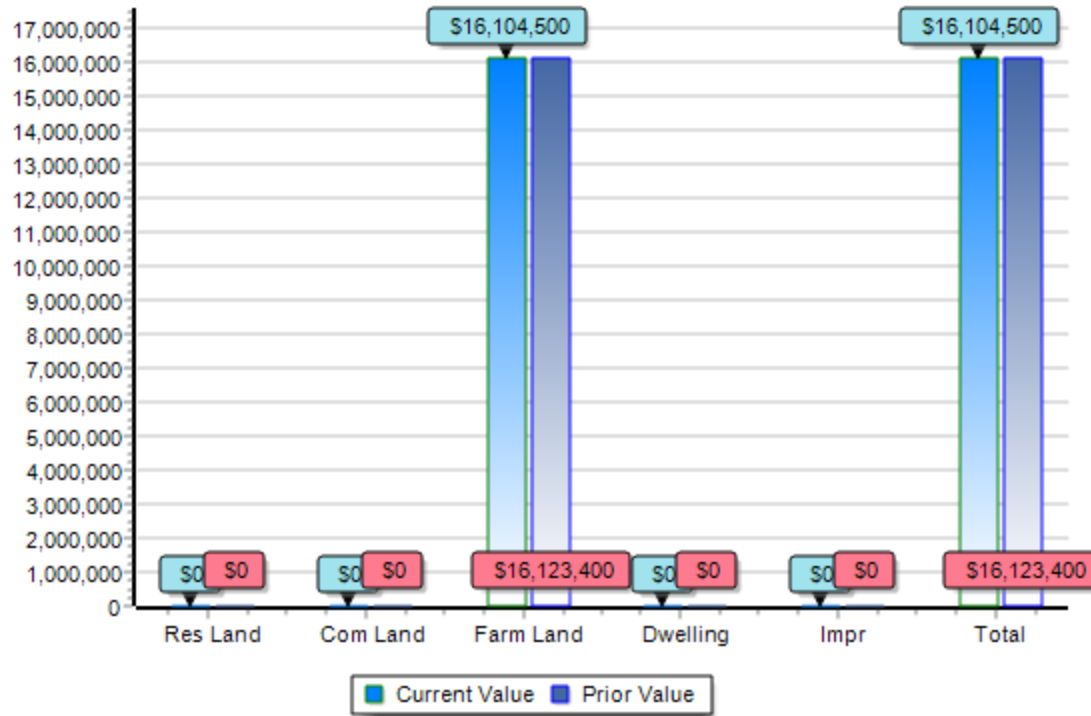
Pcl No.	Route #	Name/Address	A/B/E/X	Current Year	Land Pr Yr Res Land Diff/% Diff	Com Land Pr Yr Com Land	Farm Land	Cur Dwlg Prior Year Dwlg	Cur Impr Prior Year Impr	Cur Total Pr Yr Total Ttl Diff/% Diff	
20-0000-07871-000		RICE, SCOTT & MICHAEL	(A)		\$0	\$0	\$124,300	\$0	\$0	\$124,300	
	000-000-000			2025	\$0	\$0	\$124,500	\$0	\$0	\$124,500	
		0			\$0/0.00	\$0/0.00	-\$200/-0.16	\$0/0.00	\$0/0.00	-\$200/-0.16	
Legal	Section: 35; Twp: 162; Rng: 083; Block: ; Lot: ; Deeded Acres: 160.000 NE1/4SE1/4 S1/2NE1/4 NE1/4NE1/4 35 162 83										
20-0000-07872-000		RICE, SCOTT & MICHAEL	(A)		\$0	\$0	\$116,500	\$0	\$0	\$116,500	
	000-000-000			2025	\$0	\$0	\$116,700	\$0	\$0	\$116,700	
		0			\$0/0.00	\$0/0.00	-\$200/-0.17	\$0/0.00	\$0/0.00	-\$200/-0.17	
Legal	Section: 36; Twp: 162; Rng: 083; Block: ; Lot: ; Deeded Acres: 160.000 NW1/4 36 162 83										
20-0000-07873-000		RICE, SCOTT & MICHAEL	(A)		\$0	\$0	\$130,900	\$0	\$0	\$130,900	
	000-000-000			2025	\$0	\$0	\$131,100	\$0	\$0	\$131,100	
		0			\$0/0.00	\$0/0.00	-\$200/-0.15	\$0/0.00	\$0/0.00	-\$200/-0.15	
Legal	Section: 36; Twp: 162; Rng: 083; Block: ; Lot: ; Deeded Acres: 160.000 NE1/4 36 162 83										
20-0000-07874-000		GREEK FAMILY TRUST	(A)		\$0	\$0	\$116,100	\$0	\$0	\$116,100	
	000-000-000			2025	\$0	\$0	\$116,300	\$0	\$0	\$116,300	
		0			\$0/0.00	\$0/0.00	-\$200/-0.17	\$0/0.00	\$0/0.00	-\$200/-0.17	
Legal	Section: 36; Twp: 162; Rng: 083; Block: ; Lot: ; Deeded Acres: 160.000 SE1/4 36 162 83										
20-0000-07875-000		GREEK TRS, JEFFREY & CATHERINE	(A)		\$0	\$0	\$132,500	\$0	\$0	\$132,500	
	000-000-000			2025	\$0	\$0	\$132,700	\$0	\$0	\$132,700	
		0			\$0/0.00	\$0/0.00	-\$200/-0.15	\$0/0.00	\$0/0.00	-\$200/-0.15	
Legal	Section: 36; Twp: 162; Rng: 083; Block: ; Lot: ; Deeded Acres: 160.000 SW1/4 36 162 83										
Report Total (161 Records)					Current Value	\$0	\$0	\$16,104,500	\$0	\$0	\$16,104,500
					2025 Prior Year Value	\$0	\$0	\$16,123,400	\$0	\$0	\$16,123,400
					Value Diff/% Diff	\$0/0.00	\$0/0.00	-\$18,900/0.00	\$0/0.00	\$0/0.00	-\$18,900/-0.12

Bottineau County Assessor

Parcel List A = Appraised, B = BofR, E = State Eq., X = Exempt

Thu, April 2, 2026 7:21 PM

Page 26



Report Total (161 Records)

	Current Value	Prior Year Value	Value Diff/% Diff
Lnd	\$0	\$0	\$0/0.00
C Lnd	\$0	\$0	\$0/0.00
F Lnd	\$16,104,500	\$16,123,400	-\$18,900/0.00
Dwlg	\$0	\$0	\$0/0.00
Impr	\$0	\$0	\$0/0.00
Total	\$16,104,500	\$16,123,400	-\$18,900/-0.12

Bottineau County Assessor

Parcel List A = Appraised, B = BofR, E = State Eq., X = Exempt

Thu, April 2, 2026 7:23 PM

Page 1

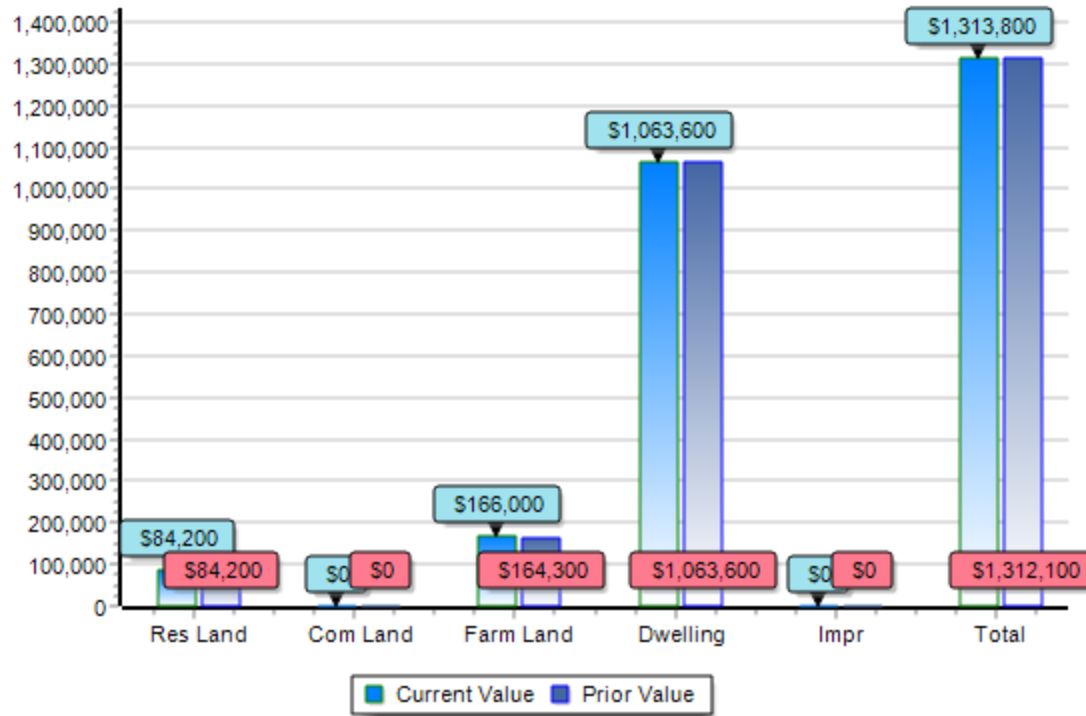
Pcl No.	Route #	Name/Address	A/B/E/X	Current	Land	Com Land	Farm Land	Cur Dwlg	Cur Impr	Cur Total
HOFFMAN RESIDENTIAL			Year	Pr Yr Res	Land	Pr Yr Com Land		Prior Year Dwlg	Prior Year Impr	Pr Yr Total
				Diff/% Diff						Ttl Diff/% Diff
20-0000-07692-020		BUYNAK, GEORGIA	(A)		\$8,600	\$0	\$0	\$275,600	\$0	\$284,200
	000-000-000		2025		\$8,600	\$0	\$0	\$275,600	\$0	\$284,200
	0				\$0/0.00	\$0/0.00	\$0/0.00	\$0/0.00	\$0/0.00	\$0/0.00
Legal	Section: 02; Twp: 162; Rng: 083; Block: ; Lot: ; Deeded Acres: 0.000 OUTLOT 1 OF SW1/4 2 162 83									
20-0000-07708-000		DRANGSHOLT, CHRISANNE	(A)		\$12,000	\$0	\$107,600	\$513,500	\$0	\$633,100
	000-000-000		2025		\$12,000	\$0	\$105,900	\$513,500	\$0	\$631,400
	0				\$0/0.00	\$0/0.00	\$1,700/1.61	\$0/0.00	\$0/0.00	\$1,700/0.27
Legal	Section: 05; Twp: 162; Rng: 083; Block: ; Lot: ; Deeded Acres: 160.000 NW1/4 5 162 83									
20-0000-07715-050		JOHNSON, BARBARA	(A)		\$12,000	\$0	\$40,900	\$95,500	\$0	\$148,400
	000-000-000		2025		\$12,000	\$0	\$40,900	\$95,500	\$0	\$148,400
	0				\$0/0.00	\$0/0.00	\$0/0.00	\$0/0.00	\$0/0.00	\$0/0.00
Legal	Section: 06; Twp: 162; Rng: 083; Block: ; Lot: ; Deeded Acres: 100.000 N1/2SE1/4 N1/2N1/2S1/2SE1/4 6 162 83									
20-0000-07816-050		SCHMIDT, TYRELL & KLESA	(A)		\$23,600	\$0	\$0	\$27,500	\$0	\$51,100
	000-000-000		2025		\$23,600	\$0	\$0	\$27,500	\$0	\$51,100
	0				\$0/0.00	\$0/0.00	\$0/0.00	\$0/0.00	\$0/0.00	\$0/0.00
Legal	Section: 25; Twp: 162; Rng: 083; Block: ; Lot: 1; Deeded Acres: 0.000 OUTLOT 1 OF SW1/4 25 162 83									
20-0000-07823-050		SCOTT, STEVEN R & LORETTA K	(A)		\$16,000	\$0	\$0	\$149,200	\$0	\$165,200
	- -		2025		\$16,000	\$0	\$0	\$149,200	\$0	\$165,200
	0				\$0/0.00	\$0/0.00	\$0/0.00	\$0/0.00	\$0/0.00	\$0/0.00
Legal	Section: 27; Twp: 162; Rng: 083; Block: ; Lot: 1; Deeded Acres: 0.000 OUTLOT 1 OF NW1/4 27 162 83									
20-0000-07843-000		RESCH, MICHAEL	(A)		\$12,000	\$0	\$17,500	\$2,300	\$0	\$31,800
	000-000-000		2025		\$12,000	\$0	\$17,500	\$2,300	\$0	\$31,800
	0				\$0/0.00	\$0/0.00	\$0/0.00	\$0/0.00	\$0/0.00	\$0/0.00
Legal	Section: 30; Twp: 162; Rng: 083; Block: ; Lot: ; Deeded Acres: 38.500 S1/2S1/2SW1/4 30 162 83									
Report Total (6 Records)				Current Value	\$84,200	\$0	\$166,000	\$1,063,600	\$0	\$1,313,800
				2025 Prior Year Value	\$84,200	\$0	\$164,300	\$1,063,600	\$0	\$1,312,100
				Value Diff/% Diff	\$0/0.00	\$0/0.00	\$1,700/0.00	\$0/0.00	\$0/0.00	\$1,700/0.13

Bottineau County Assessor

Parcel List A = Appraised, B = BofR, E = State Eq., X = Exempt

Thu, April 2, 2026 7:23 PM

Page 2



Report Total (6 Records)

	Current Value	Prior Year Value	Value Diff/% Diff
Lnd	\$84,200	\$84,200	\$0/0.00
C Lnd	\$0	\$0	\$0/0.00
F Lnd	\$166,000	\$164,300	\$1,700/0.00
Dwlg	\$1,063,600	\$1,063,600	\$0/0.00
Impr	\$0	\$0	\$0/0.00
Total	\$1,313,800	\$1,312,100	\$1,700/0.13

Bottineau County Assessor

Parcel List A = Appraised, B = BofR, E = State Eq., X = Exempt

Thu, April 2, 2026 7:24 PM

Page 1

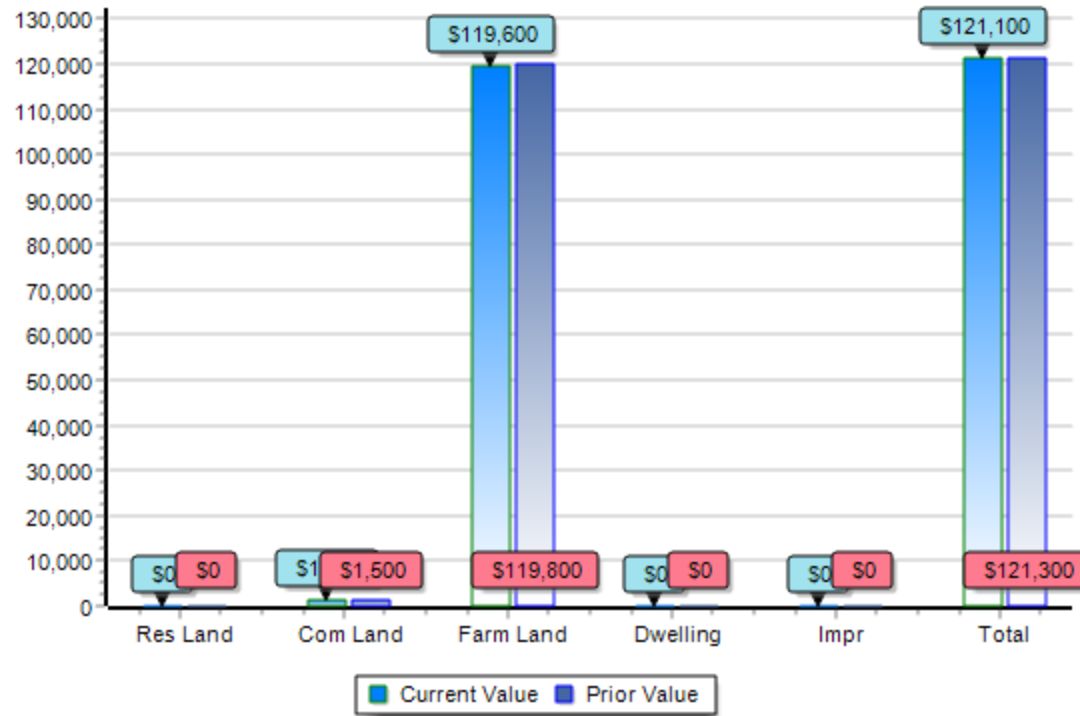
Pcl No.	Route #	Name/Address	A/B/E/X	Current	Land	Com Land	Farm Land	Cur Dwlg	Cur Impr	Cur Total
HOFFMAN COMMERCIAL			Year	Pr Yr Res	Land	Pr Yr Com Land		Prior Year Dwlg	Prior Year Impr	Pr Yr Total
				Diff/% Diff						Ttl Diff/% Diff
20-0000-07850-000		FELAND, SHANE E	(A)		\$0	\$1,500	\$119,600	\$0	\$0	\$121,100
	000-000-000		2025		\$0	\$1,500	\$119,800	\$0	\$0	\$121,300
		0			\$0/0.00	\$0/0.00	-\$200/-0.17	\$0/0.00	\$0/0.00	-\$200/-0.16
Legal	Section: 32; Twp: 162; Rng: 083; Block: ; Lot: ; Deeded Acres: 160.000 SE1/4 32 162 83									
Report Total (1 Records)				Current Value	\$0	\$1,500	\$119,600	\$0	\$0	\$121,100
				2025 Prior Year Value	\$0	\$1,500	\$119,800	\$0	\$0	\$121,300
				Value Diff/% Diff	\$0/0.00	\$0/0.00	-\$200/0.00	\$0/0.00	\$0/0.00	-\$200/-0.16

Bottineau County Assessor

Parcel List A = Appraised, B = BofR, E = State Eq., X = Exempt

Thu, April 2, 2026 7:24 PM

Page 2



Report Total (1 Records)

	Current Value	Prior Year Value	Value Diff/% Diff
Lnd	\$0	\$0	\$0/0.00
C Lnd	\$1,500	\$1,500	\$0/0.00
F Lnd	\$119,600	\$119,800	-\$200/0.00
Dwlg	\$0	\$0	\$0/0.00
Impr	\$0	\$0	\$0/0.00
Total	\$121,100	\$121,300	-\$200/-0.16