

Bottineau County Assessor

Parcel List A = Appraised, B = BofR, E = State Eq., X = Exempt

Mon, April 6, 2026 8:59 AM

Page 1

Pcl No.	Route #	Name/Address	A/B/E/X	Current	Land	Com Land	Farm Land	Cur Dwlg	Cur Impr	Cur Total
LANSFORD TOWNSHIP AG			Year	Pr Yr Res	Land	Pr Yr Com Land		Prior Year Dwlg	Prior Year Impr	Pr Yr Total
				Diff/% Diff						Ttl Diff/% Diff
50-0000-14520-050		ERICKSON, DUSTIN V & JODI	(A)		\$0	\$0	\$2,300	\$0	\$0	\$2,300
	000-000-000		2025		\$0	\$0	\$2,400	\$0	\$0	\$2,400
	0				\$0/0.00	\$0/0.00	-\$100/-4.17	\$0/0.00	\$0/0.00	-\$100/-4.17
Legal	Section: 01; Twp: 159; Rng: 083; Block: ; Lot: ; Deeded Acres: 2.750 OUTLOT 1 OF LOT 3 1 159 83									
50-0000-14522-000		ERICKSON, DUSTIN V & JODI	(A)		\$0	\$0	\$129,300	\$0	\$0	\$129,300
	000-000-000		2025		\$0	\$0	\$129,500	\$0	\$0	\$129,500
	0				\$0/0.00	\$0/0.00	-\$200/-0.15	\$0/0.00	\$0/0.00	-\$200/-0.15
Legal	Section: 01; Twp: 159; Rng: 083; Block: ; Lot: ; Deeded Acres: 158.380 SE1/4 LESS R/W 1 159 83									
50-0000-14524-000		ERICKSON, DUSTIN V & JODI	(A)		\$0	\$0	\$121,200	\$0	\$0	\$121,200
	000-000-000		2025		\$0	\$0	\$121,400	\$0	\$0	\$121,400
	0				\$0/0.00	\$0/0.00	-\$200/-0.16	\$0/0.00	\$0/0.00	-\$200/-0.16
Legal	Section: 01; Twp: 159; Rng: 083; Block: ; Lot: 1; Deeded Acres: 158.760 S1/2NE1/4 LOTS 1 & 2 LESS R/W 1 159 83									
50-0000-14526-000		HANDELAND FAMILY TRUST	(A)		\$0	\$0	\$81,700	\$0	\$0	\$81,700
	000-000-000		2025		\$0	\$0	\$81,800	\$0	\$0	\$81,800
	0				\$0/0.00	\$0/0.00	-\$100/-0.12	\$0/0.00	\$0/0.00	-\$100/-0.12
Legal	Section: 01; Twp: 159; Rng: 083; Block: ; Lot: ; Deeded Acres: 158.380 SW1/4 LESS R/W 1 159 83									
50-0000-14528-000		HANDELAND FAMILY TRUST	(A)		\$0	\$0	\$98,300	\$0	\$0	\$98,300
	000-000-000		2025		\$0	\$0	\$98,400	\$0	\$0	\$98,400
	0				\$0/0.00	\$0/0.00	-\$100/-0.10	\$0/0.00	\$0/0.00	-\$100/-0.10
Legal	Section: 01; Twp: 159; Rng: 083; Block: ; Lot: 4; Deeded Acres: 118.870 S1/2NW1/4 LOT 4 LESS R/W 1 159 83									
50-0000-14532-000		HAMMER, CODY D & CORY D	(A)		\$0	\$0	\$107,400	\$0	\$0	\$107,400
	000-000-000		2025		\$0	\$0	\$107,000	\$0	\$0	\$107,000
	0				\$0/0.00	\$0/0.00	\$400/0.37	\$0/0.00	\$0/0.00	\$400/0.37
Legal	Section: 02; Twp: 159; Rng: 083; Block: ; Lot: 3; Deeded Acres: 158.540 S1/2NW1/4 LOTS 3 & 4 LESS R/W 2 159 83									
50-0000-14534-000		ABERNATHEY, JAY & RHONDA	(A)		\$0	\$0	\$66,900	\$0	\$0	\$66,900
	000-000-000		2025		\$0	\$0	\$67,000	\$0	\$0	\$67,000
	0				\$0/0.00	\$0/0.00	-\$100/-0.15	\$0/0.00	\$0/0.00	-\$100/-0.15

Bottineau County Assessor

Parcel List A = Appraised, B = BofR, E = State Eq., X = Exempt

Mon, April 6, 2026 8:59 AM

Page 2

Pcl No.	Route #	Name/Address	A/B/E/X	Current Year	Land Pr Yr Res Land Diff/% Diff	Com Land Pr Yr Com Land	Farm Land	Cur Dwlg Prior Year Dwlg	Cur Impr Prior Year Impr	Cur Total Pr Yr Total Ttl Diff/% Diff
Legal Section: 02; Twp: 159; Rng: 083; Block: ; Lot: ; Deeded Acres: 83.450 W1/2SW1/4 NE1/4SW1/4 LESS R/W & LESS OUTLOT 3 LESS 20 A 2 159 83										
50-0000-14536-000		ABERNATHEY, JARED & CAITLYN	(A)		\$0	\$0	\$15,900	\$0	\$0	\$15,900
	000-000-000			2025	\$0	\$0	\$15,900	\$0	\$0	\$15,900
	0				\$0/0.00	\$0/0.00	\$0/0.00	\$0/0.00	\$0/0.00	\$0/0.00
Legal Section: 02; Twp: 159; Rng: 083; Block: ; Lot: ; Deeded Acres: 20.000 PT OF SW1/4 LYING SW OF RR 2 159 83										
50-0000-14537-000		ABERNATHEY ETAL, DUANE L	(A)		\$0	\$0	\$22,700	\$0	\$0	\$22,700
	000-000-000			2025	\$0	\$0	\$22,700	\$0	\$0	\$22,700
	0				\$0/0.00	\$0/0.00	\$0/0.00	\$0/0.00	\$0/0.00	\$0/0.00
Legal Section: 02; Twp: 159; Rng: 083; Block: ; Lot: 1; Deeded Acres: 29.880 SE1/4SW1/4 LESS OUTLOT 1 2 159 83										
50-0000-14539-000		ADAMS, AUSTIN B	(A)		\$0	\$0	\$41,400	\$0	\$0	\$41,400
	000-000-000			2025	\$0	\$0	\$41,200	\$0	\$0	\$41,200
	0				\$0/0.00	\$0/0.00	\$200/0.49	\$0/0.00	\$0/0.00	\$200/0.49
Legal Section: 02; Twp: 159; Rng: 083; Block: ; Lot: 2; Deeded Acres: 79.170 SW1/4NE1/4 LOT 2 LESS R/W 2 159 83										
50-0000-14540-000		HANDELAND FAMILY TRUST	(A)		\$0	\$0	\$17,600	\$0	\$0	\$17,600
	000-000-000			2025	\$0	\$0	\$17,600	\$0	\$0	\$17,600
	0				\$0/0.00	\$0/0.00	\$0/0.00	\$0/0.00	\$0/0.00	\$0/0.00
Legal Section: 02; Twp: 159; Rng: 083; Block: ; Lot: ; Deeded Acres: 40.000 NE1/4SE1/4 2 159 83										
50-0000-14542-000		ADAMS, AUSTIN B	(A)		\$0	\$0	\$9,800	\$0	\$0	\$9,800
	000-000-000			2025	\$0	\$0	\$9,800	\$0	\$0	\$9,800
	0				\$0/0.00	\$0/0.00	\$0/0.00	\$0/0.00	\$0/0.00	\$0/0.00
Legal Section: 02; Twp: 159; Rng: 083; Block: ; Lot: ; Deeded Acres: 40.000 SE1/4NE1/4 2 159 83										
50-0000-14543-000		ABERNATHEY ETAL, DUANE L	(A)		\$0	\$0	\$98,300	\$0	\$0	\$98,300
	000-000-000			2025	\$0	\$0	\$98,400	\$0	\$0	\$98,400
	0				\$0/0.00	\$0/0.00	-\$100/-0.10	\$0/0.00	\$0/0.00	-\$100/-0.10
Legal Section: 02; Twp: 159; Rng: 083; Block: ; Lot: ; Deeded Acres: 118.380 W1/2SE1/4 SE1/4SE1/4 LESS R/W 2 159 83										

Bottineau County Assessor

Parcel List A = Appraised, B = BofR, E = State Eq., X = Exempt

Mon, April 6, 2026 8:59 AM

Page 3

Pcl No.	Route #	Name/Address	A/B/E/X	Current Year	Land Pr Yr Res Land Diff/% Diff	Com Land Pr Yr Com Land	Farm Land	Cur Dwlg Prior Year Dwlg	Cur Impr Prior Year Impr	Cur Total Pr Yr Total Ttl Diff/% Diff
50-0000-14545-000		REDDING, JAMES L & ELLEN K	(A)		\$0	\$0	\$36,400	\$0	\$0	\$36,400
	000-000-000			2025	\$0	\$0	\$36,400	\$0	\$0	\$36,400
	0				\$0/0.00	\$0/0.00	\$0/0.00	\$0/0.00	\$0/0.00	\$0/0.00
Legal	Section: 03; Twp: 159; Rng: 083; Block: ; Lot: 4; Deeded Acres: 46.390 SW1/4NW1/4 LESS 4.10 A LOT 4 S. OF RR LESS OUTLOTS 16 17 & 18 3 159 83									
50-0000-14550-000		LEAVITT, MATTHEW H	(A)		\$0	\$0	\$82,000	\$0	\$0	\$82,000
	000-000-000			2025	\$0	\$0	\$82,200	\$0	\$0	\$82,200
	0				\$0/0.00	\$0/0.00	-\$200/-0.24	\$0/0.00	\$0/0.00	-\$200/-0.24
Legal	Section: 03; Twp: 159; Rng: 083; Block: ; Lot: 2; Deeded Acres: 104.630 SE1/4 ON SW SIDE OF RY LESS OUTLOT 2 & 9 & R/W 3 159 83									
50-0000-14553-000		SMETANA, PAUL & NADIA	(A)		\$0	\$0	\$56,400	\$0	\$0	\$56,400
	000-000-000			2025	\$0	\$0	\$56,500	\$0	\$0	\$56,500
	0				\$0/0.00	\$0/0.00	-\$100/-0.18	\$0/0.00	\$0/0.00	-\$100/-0.18
Legal	Section: 03; Twp: 159; Rng: 083; Block: ; Lot: ; Deeded Acres: 81.610 NE1/4 ON NE SIDE OF RR LESS R/W & LESS 30.25 A 3 159 83									
50-0000-14562-000		ZITON, CINDY S	(A)		\$0	\$0	\$56,300	\$0	\$0	\$56,300
	000-000-000			2025	\$0	\$0	\$56,400	\$0	\$0	\$56,400
	0				\$0/0.00	\$0/0.00	-\$100/-0.18	\$0/0.00	\$0/0.00	-\$100/-0.18
Legal	Section: 03; Twp: 159; Rng: 083; Block: ; Lot: 14; Deeded Acres: 66.510 S1/2SW1/4 LESS OUTLOT 14 & R/W 3 159 83									
50-0000-14564-000		O'KEEFFE, MYLES	(A)		\$0	\$0	\$85,300	\$0	\$0	\$85,300
	000-000-000			2025	\$0	\$0	\$85,400	\$0	\$0	\$85,400
	0				\$0/0.00	\$0/0.00	-\$100/-0.12	\$0/0.00	\$0/0.00	-\$100/-0.12
Legal	Section: 04; Twp: 159; Rng: 083; Block: ; Lot: ; Deeded Acres: 153.670 SE1/4 LESS 5 A & R/W 4 159 83									
50-0000-14566-000		HELMING, ROBERT J & SPENCER L	(A)		\$0	\$0	\$112,500	\$0	\$0	\$112,500
	000-000-000			2025	\$0	\$0	\$112,700	\$0	\$0	\$112,700
	0				\$0/0.00	\$0/0.00	-\$200/-0.18	\$0/0.00	\$0/0.00	-\$200/-0.18
Legal	Section: 04; Twp: 159; Rng: 083; Block: ; Lot: ; Deeded Acres: 145.000 NE1/4 LESS 15 A & R/W 4 159 83									
50-0000-14567-000		BRUCE, SAM E	(A)		\$0	\$0	\$46,200	\$0	\$0	\$46,200
	000-000-000			2025	\$0	\$0	\$46,300	\$0	\$0	\$46,300
	0				\$0/0.00	\$0/0.00	-\$100/-0.22	\$0/0.00	\$0/0.00	-\$100/-0.22

Bottineau County Assessor

Parcel List A = Appraised, B = BofR, E = State Eq., X = Exempt

Mon, April 6, 2026 8:59 AM

Page 4

Parcel No.	Route #	Name/Address	A/B/E/X	Current Pr Yr Diff/% Diff	Land Res Land	Com Land Pr Yr Com Land	Farm Land	Cur Dwlg Prior Year Dwlg	Cur Impr Prior Year Impr	Cur Total Pr Yr Total Ttl Diff/% Diff
Legal Section: 04; Twp: 159; Rng: 083; Block: ; Lot: 1; Deeded Acres: 70.010 S1/2NW1/4 LESS OUTLOT 1 4 159 83										
50-0000-14571-000		BRUCE, SAM E	(A)		\$0	\$0	\$120,900	\$0	\$0	\$120,900
	000-000-000		2025		\$0	\$0	\$121,100	\$0	\$0	\$121,100
	0				\$0/0.00	\$0/0.00	-\$200/-0.17	\$0/0.00	\$0/0.00	-\$200/-0.17
Legal Section: 04; Twp: 159; Rng: 083; Block: ; Lot: ; Deeded Acres: 158.380 SW1/4 LESS R/W 4 159 83										
50-0000-14572-000		BRUCE, SAM E	(A)		\$0	\$0	\$32,600	\$0	\$0	\$32,600
	000-000-000		2025		\$0	\$0	\$32,600	\$0	\$0	\$32,600
	0				\$0/0.00	\$0/0.00	\$0/0.00	\$0/0.00	\$0/0.00	\$0/0.00
Legal Section: 04; Twp: 159; Rng: 083; Block: ; Lot: 3; Deeded Acres: 56.050 LOTS 3 & 4 LESS PT S OF RR 4 159 83										
50-0000-14573-000		BRUCE, SAM E	(A)		\$0	\$0	\$6,100	\$0	\$0	\$6,100
	000-000-000		2025		\$0	\$0	\$6,000	\$0	\$0	\$6,000
	0				\$0/0.00	\$0/0.00	\$100/1.67	\$0/0.00	\$0/0.00	\$100/1.67
Legal Section: 04; Twp: 159; Rng: 083; Block: ; Lot: 3; Deeded Acres: 16.500 LOTS 3 & 4 S. OF RR 4 159 83										
50-0000-14574-000		BRUCE, SAM E	(A)		\$0	\$0	\$29,600	\$0	\$0	\$29,600
	000-000-000		2025		\$0	\$0	\$29,600	\$0	\$0	\$29,600
	0				\$0/0.00	\$0/0.00	\$0/0.00	\$0/0.00	\$0/0.00	\$0/0.00
Legal Section: 05; Twp: 159; Rng: 083; Block: ; Lot: ; Deeded Acres: 39.190 SW1/4SE1/4 LESS R/W 5 159 83										
50-0000-14575-000		BRUCE, SAM E	(A)		\$0	\$0	\$59,100	\$0	\$0	\$59,100
	000-000-000		2025		\$0	\$0	\$59,200	\$0	\$0	\$59,200
	0				\$0/0.00	\$0/0.00	-\$100/-0.17	\$0/0.00	\$0/0.00	-\$100/-0.17
Legal Section: 05; Twp: 159; Rng: 083; Block: ; Lot: ; Deeded Acres: 77.690 E1/2SE1/4 LESS R/W 5 159 83										
50-0000-14577-000		GUIDINGER, LOREN D & CHERYL A	(A)		\$0	\$0	\$58,000	\$0	\$0	\$58,000
	000-000-000		2025		\$0	\$0	\$58,100	\$0	\$0	\$58,100
	0				\$0/0.00	\$0/0.00	-\$100/-0.17	\$0/0.00	\$0/0.00	-\$100/-0.17
Legal Section: 05; Twp: 159; Rng: 083; Block: ; Lot: 1; Deeded Acres: 76.110 LOTS 1 & 2 LESS PT S OF RR 5 159 83										

Bottineau County Assessor

Parcel List A = Appraised, B = BofR, E = State Eq., X = Exempt

Mon, April 6, 2026 8:59 AM

Page 5

Pcl No.	Route #	Name/Address	A/B/E/X	Current Year	Land Pr Yr Res Diff/% Diff	Com Land Pr Yr Com Land	Farm Land	Cur Dwlg Prior Year Dwlg	Cur Impr Prior Year Impr	Cur Total Pr Yr Total Ttl Diff/% Diff
50-0000-14579-000		GUIDINGER, LOREN D & CHERYL A	(A)		\$0	\$0	\$1,700	\$0	\$0	\$1,700
	000-000-000		2025		\$0	\$0	\$1,700	\$0	\$0	\$1,700
	0				\$0/0.00	\$0/0.00	\$0/0.00	\$0/0.00	\$0/0.00	\$0/0.00
Legal	Section: 05; Twp: 159; Rng: 083; Block: ; Lot: 1; Deeded Acres: 2.000 LOT 1 S. OF RY 5 159 83									
50-0000-14580-000		ABERNATHEY FAMILY TRUST	(A)		\$0	\$0	\$114,500	\$0	\$0	\$114,500
	000-000-000		2025		\$0	\$0	\$114,700	\$0	\$0	\$114,700
	0				\$0/0.00	\$0/0.00	-\$200/-0.17	\$0/0.00	\$0/0.00	-\$200/-0.17
Legal	Section: 05; Twp: 159; Rng: 083; Block: ; Lot: ; Deeded Acres: 158.380 SW1/4 LESS R/W 5 159 83									
50-0000-14582-000		GUIDINGER, LOREN D & CHERYL A	(A)		\$0	\$0	\$122,400	\$0	\$0	\$122,400
	000-000-000		2025		\$0	\$0	\$122,600	\$0	\$0	\$122,600
	0				\$0/0.00	\$0/0.00	-\$200/-0.16	\$0/0.00	\$0/0.00	-\$200/-0.16
Legal	Section: 05; Twp: 159; Rng: 083; Block: ; Lot: ; Deeded Acres: 154.000 NW1/4 LESS R/W 5 159 83									
50-0000-14583-000		GUIDINGER, LOREN D & CHERYL A	(A)		\$0	\$0	\$800	\$0	\$0	\$800
	000-000-000		2025		\$0	\$0	\$800	\$0	\$0	\$800
	0				\$0/0.00	\$0/0.00	\$0/0.00	\$0/0.00	\$0/0.00	\$0/0.00
Legal	Section: 05; Twp: 159; Rng: 083; Block: ; Lot: ; Deeded Acres: 1.000 1 A IN SW1/4NE1/4 5 159 83									
50-0000-14584-000		GUIDINGER, LOREN D & CHERYL A	(A)		\$0	\$0	\$63,800	\$0	\$0	\$63,800
	000-000-000		2025		\$0	\$0	\$63,900	\$0	\$0	\$63,900
	0				\$0/0.00	\$0/0.00	-\$100/-0.16	\$0/0.00	\$0/0.00	-\$100/-0.16
Legal	Section: 05; Twp: 159; Rng: 083; Block: ; Lot: ; Deeded Acres: 80.000 S1/2NE1/4 5 159 83									
50-0000-14585-000		BRUCE, SAM E	(A)		\$0	\$0	\$26,900	\$0	\$0	\$26,900
	000-000-000		2025		\$0	\$0	\$26,800	\$0	\$0	\$26,800
	0				\$0/0.00	\$0/0.00	\$100/0.37	\$0/0.00	\$0/0.00	\$100/0.37
Legal	Section: 05; Twp: 159; Rng: 083; Block: ; Lot: ; Deeded Acres: 35.500 NW1/4SE1/4 LESS R/W 5 159 83									
50-0000-14586-000		ABERNATHEY FAMILY TRUST	(A)		\$0	\$0	\$102,900	\$0	\$0	\$102,900
	000-000-000		2025		\$0	\$0	\$102,800	\$0	\$0	\$102,800
	0				\$0/0.00	\$0/0.00	\$100/0.10	\$0/0.00	\$0/0.00	\$100/0.10

Bottineau County Assessor

Parcel List A = Appraised, B = BofR, E = State Eq., X = Exempt

Mon, April 6, 2026 8:59 AM

Page 6

Pcl No.	Route #	Name/Address	A/B/E/X	Current Year	Land Pr Yr Res Land Diff/% Diff	Com Land Pr Yr Com Land	Farm Land	Cur Dwlg Prior Year Dwlg	Cur Impr Prior Year Impr	Cur Total Pr Yr Total Ttl Diff/% Diff
Legal Section: 06; Twp: 159; Rng: 083; Block: ; Lot: 6; Deeded Acres: 150.380 E1/2SW1/4 LOTS 6 & 7 LESS R/W 6 159 83										
50-0000-14588-000		ABERNATHEY FAMILY TRUST	(A)		\$0	\$0	\$111,700	\$0	\$0	\$111,700
	000-000-000			2025	\$0	\$0	\$111,800	\$0	\$0	\$111,800
		0			\$0/0.00	\$0/0.00	-\$100/-0.09	\$0/0.00	\$0/0.00	-\$100/-0.09
Legal Section: 06; Twp: 159; Rng: 083; Block: ; Lot: ; Deeded Acres: 145.940 NW1/4 LESS R/W 6 159 83										
50-0000-14589-000		ABERNATHEY FAMILY TRUST	(A)		\$0	\$0	\$118,000	\$0	\$0	\$118,000
	000-000-000			2025	\$0	\$0	\$118,200	\$0	\$0	\$118,200
		0			\$0/0.00	\$0/0.00	-\$200/-0.17	\$0/0.00	\$0/0.00	-\$200/-0.17
Legal Section: 06; Twp: 159; Rng: 083; Block: ; Lot: ; Deeded Acres: 153.710 NE1/4 LESS R/W 6 159 83										
50-0000-14590-000		ABERNATHEY FAMILY TRUST	(A)		\$0	\$0	\$126,100	\$0	\$0	\$126,100
	000-000-000			2025	\$0	\$0	\$126,300	\$0	\$0	\$126,300
		0			\$0/0.00	\$0/0.00	-\$200/-0.16	\$0/0.00	\$0/0.00	-\$200/-0.16
Legal Section: 06; Twp: 159; Rng: 083; Block: ; Lot: ; Deeded Acres: 158.380 SE1/4 LESS R/W 6 159 83										
50-0000-14593-000		MOJO LAND LLP	(A)		\$0	\$0	\$30,700	\$0	\$0	\$30,700
	000-000-000			2025	\$0	\$0	\$30,700	\$0	\$0	\$30,700
		0			\$0/0.00	\$0/0.00	\$0/0.00	\$0/0.00	\$0/0.00	\$0/0.00
Legal Section: 07; Twp: 159; Rng: 083; Block: ; Lot: 4; Deeded Acres: 36.000 LOT 4 7 159 83										
50-0000-14594-000		MORLOCK, GREG	(A)		\$0	\$0	\$58,300	\$0	\$0	\$58,300
	000-000-000			2025	\$0	\$0	\$58,400	\$0	\$0	\$58,400
		0			\$0/0.00	\$0/0.00	-\$100/-0.17	\$0/0.00	\$0/0.00	-\$100/-0.17
Legal Section: 07; Twp: 159; Rng: 083; Block: ; Lot: ; Deeded Acres: 78.380 N1/2NE1/4 LESS R/W 7 159 83										
50-0000-14594-050		HELMING, ROBERT J & SPENCER L	(A)		\$0	\$0	\$40,000	\$0	\$0	\$40,000
	000-000-000			2025	\$0	\$0	\$40,000	\$0	\$0	\$40,000
		0			\$0/0.00	\$0/0.00	\$0/0.00	\$0/0.00	\$0/0.00	\$0/0.00
Legal Section: 07; Twp: 159; Rng: 083; Block: ; Lot: ; Deeded Acres: 80.000 S1/2NE1/4 7 159 83										

Bottineau County Assessor

Parcel List A = Appraised, B = BofR, E = State Eq., X = Exempt

Mon, April 6, 2026 8:59 AM

Page 7

Pcl No.	Route #	Name/Address	A/B/E/X	Current Year	Land Pr Yr Res Land Diff/% Diff	Com Land Pr Yr Com Land	Farm Land	Cur Dwlg Prior Year Dwlg	Cur Impr Prior Year Impr	Cur Total Pr Yr Total Ttl Diff/% Diff
50-0000-14596-000		GUIDINGER, LOREN D & CHERYL A	(A)		\$0	\$0	\$31,000	\$0	\$0	\$31,000
	000-000-000		2025		\$0	\$0	\$31,000	\$0	\$0	\$31,000
	0				\$0/0.00	\$0/0.00	\$0/0.00	\$0/0.00	\$0/0.00	\$0/0.00
Legal	Section: 07; Twp: 159; Rng: 083; Block: ; Lot: 3; Deeded Acres: 36.000 LOT 3 7 159 83									
50-0000-14597-000		MORLOCK, GREG	(A)		\$0	\$0	\$16,400	\$0	\$0	\$16,400
	000-000-000		2025		\$0	\$0	\$16,400	\$0	\$0	\$16,400
	0				\$0/0.00	\$0/0.00	\$0/0.00	\$0/0.00	\$0/0.00	\$0/0.00
Legal	Section: 07; Twp: 159; Rng: 083; Block: ; Lot: 1; Deeded Acres: 74.430 NE1/4NW1/4 LOT 1 LESS R/W 7 159 83									
50-0000-14597-050		HELMING, ROBERT J & SPENCER L	(A)		\$0	\$0	\$36,600	\$0	\$0	\$36,600
	000-000-000		2025		\$0	\$0	\$36,700	\$0	\$0	\$36,700
	0				\$0/0.00	\$0/0.00	-\$100/-0.27	\$0/0.00	\$0/0.00	-\$100/-0.27
Legal	Section: 07; Twp: 159; Rng: 083; Block: ; Lot: ; Deeded Acres: 75.950 SE1/4NW1/4 LOT 2 7 159 83									
50-0000-14599-000		GUIDINGER, LOREN D & CHERYL A	(A)		\$0	\$0	\$58,900	\$0	\$0	\$58,900
	000-000-000		2025		\$0	\$0	\$58,900	\$0	\$0	\$58,900
	0				\$0/0.00	\$0/0.00	\$0/0.00	\$0/0.00	\$0/0.00	\$0/0.00
Legal	Section: 07; Twp: 159; Rng: 083; Block: ; Lot: 1; Deeded Acres: 140.000 SE1/4 LESS OUTLOT 1 7 159 83									
50-0000-14599-050		GUIDINGER, LOREN D & CHERYL A	(A)		\$0	\$0	\$3,400	\$0	\$0	\$3,400
	000-000-000		2025		\$0	\$0	\$3,400	\$0	\$0	\$3,400
	0				\$0/0.00	\$0/0.00	\$0/0.00	\$0/0.00	\$0/0.00	\$0/0.00
Legal	Section: 07; Twp: 159; Rng: 083; Block: ; Lot: 1; Deeded Acres: 20.000 OUTLOT 1 OF SE1/4 7 159 83									
50-0000-14600-000		GUIDINGER, GRANT M	(A)		\$0	\$0	\$58,500	\$0	\$0	\$58,500
	000-000-000		2025		\$0	\$0	\$58,100	\$0	\$0	\$58,100
	0				\$0/0.00	\$0/0.00	\$400/0.69	\$0/0.00	\$0/0.00	\$400/0.69
Legal	Section: 07; Twp: 159; Rng: 083; Block: ; Lot: ; Deeded Acres: 80.000 E1/2SW1/4 7 159 83									
50-0000-14601-000		GUIDINGER, GRANT M & JENNIFER	(A)		\$0	\$0	\$128,500	\$0	\$0	\$128,500
	000-000-000		2025		\$0	\$0	\$128,700	\$0	\$0	\$128,700
	0				\$0/0.00	\$0/0.00	-\$200/-0.16	\$0/0.00	\$0/0.00	-\$200/-0.16

Bottineau County Assessor

Parcel List A = Appraised, B = BofR, E = State Eq., X = Exempt

Mon, April 6, 2026 8:59 AM

Page 8

Pcl No.	Route #	Name/Address	A/B/E/X	Current Year	Land Pr Yr Res Land Diff/% Diff	Com Land Pr Yr Com Land	Farm Land	Cur Dwlg Prior Year Dwlg	Cur Impr Prior Year Impr	Cur Total Pr Yr Total Ttl Diff/% Diff
Legal Section: 08; Twp: 159; Rng: 083; Block: ; Lot: ; Deeded Acres: 158.380 NW1/4 LESS R/W 8 159 83										
50-0000-14603-000		HELMING, ROBERT J & SPENCER L	(A)		\$0	\$0	\$129,200	\$0	\$0	\$129,200
	000-000-000			2025	\$0	\$0	\$129,400	\$0	\$0	\$129,400
		0			\$0/0.00	\$0/0.00	-\$200/-0.15	\$0/0.00	\$0/0.00	-\$200/-0.15
Legal Section: 08; Twp: 159; Rng: 083; Block: ; Lot: ; Deeded Acres: 158.380 NE1/4 LESS R/W 8 159 83										
50-0000-14605-000		GUIDINGER, LOREN D & CHERYL A	(A)		\$0	\$0	\$87,900	\$0	\$0	\$87,900
	000-000-000			2025	\$0	\$0	\$88,000	\$0	\$0	\$88,000
		0			\$0/0.00	\$0/0.00	-\$100/-0.11	\$0/0.00	\$0/0.00	-\$100/-0.11
Legal Section: 08; Twp: 159; Rng: 083; Block: ; Lot: ; Deeded Acres: 160.000 SW1/4 8 159 83										
50-0000-14606-000		HAMMER, SUZANNE S & JASON W	(A)		\$0	\$0	\$117,000	\$0	\$0	\$117,000
	000-000-000			2025	\$0	\$0	\$117,200	\$0	\$0	\$117,200
		0			\$0/0.00	\$0/0.00	-\$200/-0.17	\$0/0.00	\$0/0.00	-\$200/-0.17
Legal Section: 08; Twp: 159; Rng: 083; Block: ; Lot: ; Deeded Acres: 160.000 SE1/4 8 159 83										
50-0000-14607-000		CITY VIEW FARM LLC	(A)		\$0	\$0	\$128,600	\$0	\$0	\$128,600
	000-000-000			2025	\$0	\$0	\$128,800	\$0	\$0	\$128,800
		0			\$0/0.00	\$0/0.00	-\$200/-0.16	\$0/0.00	\$0/0.00	-\$200/-0.16
Legal Section: 09; Twp: 159; Rng: 083; Block: ; Lot: ; Deeded Acres: 160.000 SW1/4 9 159 83										
50-0000-14608-000		BRUCE ETAL, SAM E	(A)		\$0	\$0	\$119,900	\$0	\$0	\$119,900
	000-000-000			2025	\$0	\$0	\$120,100	\$0	\$0	\$120,100
		0			\$0/0.00	\$0/0.00	-\$200/-0.17	\$0/0.00	\$0/0.00	-\$200/-0.17
Legal Section: 09; Twp: 159; Rng: 083; Block: ; Lot: ; Deeded Acres: 158.380 NW1/4 LESS R/W 9 159 83										
50-0000-14610-000		BRUCE ETAL, SAM E	(A)		\$0	\$0	\$121,400	\$0	\$0	\$121,400
	000-000-000			2025	\$0	\$0	\$121,600	\$0	\$0	\$121,600
		0			\$0/0.00	\$0/0.00	-\$200/-0.16	\$0/0.00	\$0/0.00	-\$200/-0.16
Legal Section: 09; Twp: 159; Rng: 083; Block: ; Lot: ; Deeded Acres: 157.850 NE1/4 LESS R/W 9 159 83										

Bottineau County Assessor

Parcel List A = Appraised, B = BofR, E = State Eq., X = Exempt

Mon, April 6, 2026 8:59 AM

Page 9

Pcl No.	Route #	Name/Address	A/B/E/X	Current Year	Land Pr Yr Res Land Diff/% Diff	Com Land Pr Yr Com Land	Farm Land	Cur Dwlg Prior Year Dwlg	Cur Impr Prior Year Impr	Cur Total Pr Yr Total Ttl Diff/% Diff
50-0000-14612-000		UNDLIN, VANCE M & CINDY M	(A)		\$0	\$0	\$133,900	\$0	\$0	\$133,900
	000-000-000		2025		\$0	\$0	\$134,100	\$0	\$0	\$134,100
	0				\$0/0.00	\$0/0.00	-\$200/-0.15	\$0/0.00	\$0/0.00	-\$200/-0.15
Legal	Section: 09; Twp: 159; Rng: 083; Block: ; Lot: ; Deeded Acres: 160.000 SE1/4 9 159 83									
50-0000-14613-010		CITY VIEW FARM LLC	(A)		\$0	\$0	\$117,900	\$0	\$0	\$117,900
	000-000-000		2025		\$0	\$0	\$118,100	\$0	\$0	\$118,100
	0				\$0/0.00	\$0/0.00	-\$200/-0.17	\$0/0.00	\$0/0.00	-\$200/-0.17
Legal	Section: 10; Twp: 159; Rng: 083; Block: ; Lot: ; Deeded Acres: 149.120 NE1/4 LESS OUTLOT 1 LESS R/W 10 159 83									
50-0000-14615-000		SAVELKOUL, BART R & ANDREA L	(A)		\$0	\$0	\$105,400	\$0	\$0	\$105,400
	000-000-000		2025		\$0	\$0	\$105,500	\$0	\$0	\$105,500
	0				\$0/0.00	\$0/0.00	-\$100/-0.09	\$0/0.00	\$0/0.00	-\$100/-0.09
Legal	Section: 10; Twp: 159; Rng: 083; Block: ; Lot: ; Deeded Acres: 157.890 SE1/4 LESS OUTLOT 2 10 159 83									
50-0000-14616-000		CITY VIEW FARM LLC	(A)		\$0	\$0	\$113,500	\$0	\$0	\$113,500
	000-000-000		2025		\$0	\$0	\$113,700	\$0	\$0	\$113,700
	0				\$0/0.00	\$0/0.00	-\$200/-0.18	\$0/0.00	\$0/0.00	-\$200/-0.18
Legal	Section: 10; Twp: 159; Rng: 083; Block: ; Lot: ; Deeded Acres: 160.000 SW1/4 10 159 83									
50-0000-14617-000		UNDLIN, HOLLY	(A)		\$0	\$0	\$123,800	\$0	\$0	\$123,800
	000-000-000		2025		\$0	\$0	\$124,000	\$0	\$0	\$124,000
	0				\$0/0.00	\$0/0.00	-\$200/-0.16	\$0/0.00	\$0/0.00	-\$200/-0.16
Legal	Section: 10; Twp: 159; Rng: 083; Block: ; Lot: ; Deeded Acres: 158.220 NW1/4 LESS R/W 10 159 83									
50-0000-14619-000		MORLOCK, GREG	(A)		\$0	\$0	\$125,100	\$0	\$0	\$125,100
	000-000-000		2025		\$0	\$0	\$125,300	\$0	\$0	\$125,300
	0				\$0/0.00	\$0/0.00	-\$200/-0.16	\$0/0.00	\$0/0.00	-\$200/-0.16
Legal	Section: 11; Twp: 159; Rng: 083; Block: ; Lot: ; Deeded Acres: 160.000 SE1/4 11 159 83									
50-0000-14622-000		MORLOCK, GREG	(A)		\$0	\$0	\$20,700	\$0	\$0	\$20,700
	000-000-000		2025		\$0	\$0	\$20,800	\$0	\$0	\$20,800
	0				\$0/0.00	\$0/0.00	-\$100/-0.48	\$0/0.00	\$0/0.00	-\$100/-0.48

Bottineau County Assessor

Parcel List A = Appraised, B = BofR, E = State Eq., X = Exempt

Mon, April 6, 2026 8:59 AM

Page 10

Pcl No.	Route #	Name/Address	A/B/E/X	Current Year	Land Pr Yr Res Land Diff/% Diff	Com Land Pr Yr Com Land	Farm Land	Cur Dwlg Prior Year Dwlg	Cur Impr Prior Year Impr	Cur Total Pr Yr Total Ttl Diff/% Diff
Legal Section: 11; Twp: 159; Rng: 083; Block: ; Lot: ; Deeded Acres: 26.990 PT NW1/4 LESS R/W 11 159 83										
50-0000-14624-000		HELMING, ROBERT J & SPENCER L	(A)		\$0	\$0	\$126,400	\$0	\$0	\$126,400
	000-000-000			2025	\$0	\$0	\$126,200	\$0	\$0	\$126,200
		0			\$0/0.00	\$0/0.00	\$200/0.16	\$0/0.00	\$0/0.00	\$200/0.16
Legal Section: 11; Twp: 159; Rng: 083; Block: ; Lot: ; Deeded Acres: 160.000 SW1/4 11 159 83										
50-0000-14625-000		MORLOCK, GREG	(A)		\$0	\$0	\$900	\$0	\$0	\$900
	000-000-000			2025	\$0	\$0	\$900	\$0	\$0	\$900
		0			\$0/0.00	\$0/0.00	\$0/0.00	\$0/0.00	\$0/0.00	\$0/0.00
Legal Section: 11; Twp: 159; Rng: 083; Block: ; Lot: ; Deeded Acres: 1.150 STRIP IN NE1/4NW1/4 11 159 83										
50-0000-14626-000		MORLOCK, GREG	(A)		\$0	\$0	\$114,500	\$0	\$0	\$114,500
	000-000-000			2025	\$0	\$0	\$114,700	\$0	\$0	\$114,700
		0			\$0/0.00	\$0/0.00	-\$200/-0.17	\$0/0.00	\$0/0.00	-\$200/-0.17
Legal Section: 11; Twp: 159; Rng: 083; Block: ; Lot: ; Deeded Acres: 141.530 NE1/4 LESS W 1000.5' OF N 733.7' 11 159 83										
50-0000-14626-100		MORLOCK, GREG	(A)		\$0	\$0	\$14,100	\$0	\$0	\$14,100
	000-000-000			2025	\$0	\$0	\$14,100	\$0	\$0	\$14,100
		0			\$0/0.00	\$0/0.00	\$0/0.00	\$0/0.00	\$0/0.00	\$0/0.00
Legal Section: 11; Twp: 159; Rng: 083; Block: ; Lot: ; Deeded Acres: 16.850 W 1000.5' OF N 733.7' OF NE1/4 11 159 83										
50-0000-14628-000		MORLOCK, GREG	(A)		\$0	\$0	\$127,600	\$0	\$0	\$127,600
	000-000-000			2025	\$0	\$0	\$127,800	\$0	\$0	\$127,800
		0			\$0/0.00	\$0/0.00	-\$200/-0.16	\$0/0.00	\$0/0.00	-\$200/-0.16
Legal Section: 12; Twp: 159; Rng: 083; Block: ; Lot: ; Deeded Acres: 160.000 SW1/4 12 159 83										
50-0000-14629-000		MORLOCK, GREG	(A)		\$0	\$0	\$107,000	\$0	\$0	\$107,000
	000-000-000			2025	\$0	\$0	\$107,200	\$0	\$0	\$107,200
		0			\$0/0.00	\$0/0.00	-\$200/-0.19	\$0/0.00	\$0/0.00	-\$200/-0.19
Legal Section: 12; Twp: 159; Rng: 083; Block: ; Lot: ; Deeded Acres: 158.380 NW1/4 LESS R/W 12 159 83										

Bottineau County Assessor

Parcel List A = Appraised, B = BofR, E = State Eq., X = Exempt

Mon, April 6, 2026 8:59 AM

Page 11

Pcl No.	Route #	Name/Address	A/B/E/X	Current Year	Land Pr Yr Res Land Diff/% Diff	Com Land Pr Yr Com Land	Farm Land	Cur Dwlg Prior Year Dwlg	Cur Impr Prior Year Impr	Cur Total Pr Yr Total Ttl Diff/% Diff
50-0000-14631-000		KNUDSON ETAL, CHERYL	(A)		\$0	\$0	\$30,600	\$0	\$0	\$30,600
	000-000-000			2025	\$0	\$0	\$30,500	\$0	\$0	\$30,500
		0			\$0/0.00	\$0/0.00	\$100/0.33	\$0/0.00	\$0/0.00	\$100/0.33
Legal	Section: 12; Twp: 159; Rng: 083; Block: ; Lot: ; Deeded Acres: 78.380 N1/2NE1/4 LESS R/W 12 159 83									
50-0000-14631-050		KNUDSON ETAL, CHERYL	(A)		\$0	\$0	\$19,500	\$0	\$0	\$19,500
	000-000-000			2025	\$0	\$0	\$19,500	\$0	\$0	\$19,500
		0			\$0/0.00	\$0/0.00	\$0/0.00	\$0/0.00	\$0/0.00	\$0/0.00
Legal	Section: 12; Twp: 159; Rng: 083; Block: ; Lot: ; Deeded Acres: 80.000 S1/2NE1/4 12 159 83									
50-0000-14633-000		KNUDSON ETAL, CHERYL	(A)		\$0	\$0	\$101,200	\$0	\$0	\$101,200
	000-000-000			2025	\$0	\$0	\$101,300	\$0	\$0	\$101,300
		0			\$0/0.00	\$0/0.00	-\$100/-0.10	\$0/0.00	\$0/0.00	-\$100/-0.10
Legal	Section: 12; Twp: 159; Rng: 083; Block: ; Lot: ; Deeded Acres: 160.000 SE1/4 12 159 83									
50-0000-14634-000		UNDLIN, DAVID	(A)		\$0	\$0	\$129,100	\$0	\$0	\$129,100
	000-000-000			2025	\$0	\$0	\$129,300	\$0	\$0	\$129,300
		0			\$0/0.00	\$0/0.00	-\$200/-0.15	\$0/0.00	\$0/0.00	-\$200/-0.15
Legal	Section: 13; Twp: 159; Rng: 083; Block: ; Lot: ; Deeded Acres: 160.000 SW1/4 13 159 83									
50-0000-14635-000		UNDLIN, DAVID	(A)		\$0	\$0	\$132,000	\$0	\$0	\$132,000
	000-000-000			2025	\$0	\$0	\$132,200	\$0	\$0	\$132,200
		0			\$0/0.00	\$0/0.00	-\$200/-0.15	\$0/0.00	\$0/0.00	-\$200/-0.15
Legal	Section: 13; Twp: 159; Rng: 083; Block: ; Lot: ; Deeded Acres: 160.000 NW1/4 13 159 83									
50-0000-14636-000		KNUDSON ETAL, CHERYL	(A)		\$0	\$0	\$110,300	\$0	\$0	\$110,300
	000-000-000			2025	\$0	\$0	\$110,500	\$0	\$0	\$110,500
		0			\$0/0.00	\$0/0.00	-\$200/-0.18	\$0/0.00	\$0/0.00	-\$200/-0.18
Legal	Section: 13; Twp: 159; Rng: 083; Block: ; Lot: ; Deeded Acres: 159.000 NE1/4 LESS R/W 13 159 83									
50-0000-14637-000		SAUSKER TRUST, WILLIAM & SUSAN	(A)		\$0	\$0	\$127,000	\$0	\$0	\$127,000
	000-000-000			2025	\$0	\$0	\$127,200	\$0	\$0	\$127,200
		0			\$0/0.00	\$0/0.00	-\$200/-0.16	\$0/0.00	\$0/0.00	-\$200/-0.16

Bottineau County Assessor

Parcel List A = Appraised, B = BofR, E = State Eq., X = Exempt

Mon, April 6, 2026 8:59 AM

Page 12

Pcl No.	Route #	Name/Address	A/B/E/X	Current Year	Land Pr Yr Res Land Diff/% Diff	Com Land Pr Yr Com Land	Farm Land	Cur Dwlg Prior Year Dwlg	Cur Impr Prior Year Impr	Cur Total Pr Yr Total Ttl Diff/% Diff
Legal Section: 13; Twp: 159; Rng: 083; Block: ; Lot: ; Deeded Acres: 152.000 SE1/4 LESS R/W 13 159 83										
50-0000-14637-050		SAUSKER TRUST, WILLIAM & SUSAN	(A)		\$0	\$0	\$6,700	\$0	\$0	\$6,700
	000-000-000		2025		\$0	\$0	\$6,700	\$0	\$0	\$6,700
	0				\$0/0.00	\$0/0.00	\$0/0.00	\$0/0.00	\$0/0.00	\$0/0.00
Legal Section: 13; Twp: 159; Rng: 083; Block: ; Lot: ; Deeded Acres: 8.020 OUTLOT 1 OF SE1/4 13 159 83										
50-0000-14638-000		ROUTLEDGE REV TRUST, LARRY A	(A)		\$0	\$0	\$121,600	\$0	\$0	\$121,600
	000-000-000		2025		\$0	\$0	\$121,300	\$0	\$0	\$121,300
	0				\$0/0.00	\$0/0.00	\$300/0.25	\$0/0.00	\$0/0.00	\$300/0.25
Legal Section: 14; Twp: 159; Rng: 083; Block: ; Lot: ; Deeded Acres: 160.000 SW1/4 14 159 83										
50-0000-14639-000		ROUTLEDGE REV TRUST, LARRY A	(A)		\$0	\$0	\$132,300	\$0	\$0	\$132,300
	000-000-000		2025		\$0	\$0	\$132,400	\$0	\$0	\$132,400
	0				\$0/0.00	\$0/0.00	-\$100/-0.08	\$0/0.00	\$0/0.00	-\$100/-0.08
Legal Section: 14; Twp: 159; Rng: 083; Block: ; Lot: ; Deeded Acres: 160.000 NE1/4 14 159 83										
50-0000-14641-000		CITY VIEW FARM LLC	(A)		\$0	\$0	\$97,300	\$0	\$0	\$97,300
	000-000-000		2025		\$0	\$0	\$97,000	\$0	\$0	\$97,000
	0				\$0/0.00	\$0/0.00	\$300/0.31	\$0/0.00	\$0/0.00	\$300/0.31
Legal Section: 14; Twp: 159; Rng: 083; Block: ; Lot: ; Deeded Acres: 160.000 NW1/4 14 159 83										
50-0000-14642-000		J & J BLOMS ENTERPRISE, LLC	(A)		\$0	\$0	\$126,000	\$0	\$0	\$126,000
	000-000-000		2025		\$0	\$0	\$126,200	\$0	\$0	\$126,200
	0				\$0/0.00	\$0/0.00	-\$200/-0.16	\$0/0.00	\$0/0.00	-\$200/-0.16
Legal Section: 15; Twp: 159; Rng: 083; Block: ; Lot: ; Deeded Acres: 160.000 SW1/4 15 159 83										
50-0000-14643-000		NAGRO ETAL, LOUIS	(A)		\$0	\$0	\$132,000	\$0	\$0	\$132,000
	000-000-000		2025		\$0	\$0	\$132,200	\$0	\$0	\$132,200
	0				\$0/0.00	\$0/0.00	-\$200/-0.15	\$0/0.00	\$0/0.00	-\$200/-0.15
Legal Section: 15; Twp: 159; Rng: 083; Block: ; Lot: ; Deeded Acres: 160.000 NW1/4 15 159 83										

Bottineau County Assessor

Parcel List A = Appraised, B = BofR, E = State Eq., X = Exempt

Mon, April 6, 2026 8:59 AM

Page 13

Pcl No.	Route #	Name/Address	A/B/E/X	Current Year	Land Pr Yr Res Land Diff/% Diff	Com Land Pr Yr Com Land	Farm Land	Cur Dwlg Prior Year Dwlg	Cur Impr Prior Year Impr	Cur Total Pr Yr Total Ttl Diff/% Diff
50-0000-14644-000		CITY VIEW FARM LLC	(A)		\$0	\$0	\$124,000	\$0	\$0	\$124,000
	000-000-000			2025	\$0	\$0	\$124,200	\$0	\$0	\$124,200
		0			\$0/0.00	\$0/0.00	-\$200/-0.16	\$0/0.00	\$0/0.00	-\$200/-0.16
Legal	Section: 15; Twp: 159; Rng: 083; Block: ; Lot: ; Deeded Acres: 160.000 NE1/4 15 159 83									
50-0000-14645-000		CITY VIEW FARM LLC	(A)		\$0	\$0	\$126,000	\$0	\$0	\$126,000
	000-000-000			2025	\$0	\$0	\$125,900	\$0	\$0	\$125,900
		0			\$0/0.00	\$0/0.00	\$100/0.08	\$0/0.00	\$0/0.00	\$100/0.08
Legal	Section: 15; Twp: 159; Rng: 083; Block: ; Lot: ; Deeded Acres: 157.000 SE1/4 LESS OUTLOT 2 15 159 83									
50-0000-14646-000		CITY VIEW FARM LLC	(A)		\$0	\$0	\$125,000	\$0	\$0	\$125,000
	000-000-000			2025	\$0	\$0	\$125,200	\$0	\$0	\$125,200
		0			\$0/0.00	\$0/0.00	-\$200/-0.16	\$0/0.00	\$0/0.00	-\$200/-0.16
Legal	Section: 16; Twp: 159; Rng: 083; Block: ; Lot: ; Deeded Acres: 160.000 NE1/4 16 159 83									
50-0000-14647-000		UNDLIN, CALEEN CRIDER & ADAM	(A)		\$0	\$0	\$112,300	\$0	\$0	\$112,300
	000-000-000			2025	\$0	\$0	\$112,500	\$0	\$0	\$112,500
		0			\$0/0.00	\$0/0.00	-\$200/-0.18	\$0/0.00	\$0/0.00	-\$200/-0.18
Legal	Section: 16; Twp: 159; Rng: 083; Block: ; Lot: ; Deeded Acres: 160.000 NW1/4 16 159 83									
50-0000-14648-000		UNDLIN FARM, LLOYD A	(A)		\$0	\$0	\$127,200	\$0	\$0	\$127,200
	000-000-000			2025	\$0	\$0	\$127,400	\$0	\$0	\$127,400
		0			\$0/0.00	\$0/0.00	-\$200/-0.16	\$0/0.00	\$0/0.00	-\$200/-0.16
Legal	Section: 16; Twp: 159; Rng: 083; Block: ; Lot: ; Deeded Acres: 160.000 SE1/4 16 159 83									
50-0000-14649-000		UNDLIN FARM, LLOYD A	(A)		\$0	\$0	\$131,300	\$0	\$0	\$131,300
	000-000-000			2025	\$0	\$0	\$131,300	\$0	\$0	\$131,300
		0			\$0/0.00	\$0/0.00	\$0/0.00	\$0/0.00	\$0/0.00	\$0/0.00
Legal	Section: 16; Twp: 159; Rng: 083; Block: ; Lot: ; Deeded Acres: 160.000 SW1/4 16 159 83									
50-0000-14650-000		GUIDINGER, LOREN D & CHERYL A	(A)		\$0	\$0	\$126,600	\$0	\$0	\$126,600
	000-000-000			2025	\$0	\$0	\$126,800	\$0	\$0	\$126,800
		0			\$0/0.00	\$0/0.00	-\$200/-0.16	\$0/0.00	\$0/0.00	-\$200/-0.16

Bottineau County Assessor

Parcel List A = Appraised, B = BofR, E = State Eq., X = Exempt

Mon, April 6, 2026 8:59 AM

Page 14

Pcl No.	Route #	Name/Address	A/B/E/X	Current Year	Land Pr Yr Res Land Diff/% Diff	Com Land Pr Yr Com Land	Farm Land	Cur Dwlg Prior Year Dwlg	Cur Impr Prior Year Impr	Cur Total Pr Yr Total Ttl Diff/% Diff
Legal Section: 17; Twp: 159; Rng: 083; Block: ; Lot: ; Deeded Acres: 160.000 NE1/4 17 159 83										
50-0000-14651-000		UNDLIN, MATTHEW	(A)		\$0	\$0	\$94,000	\$0	\$0	\$94,000
	000-000-000		2025	\$0	\$0	\$94,100	\$0	\$0	\$0	\$94,100
	0			\$0/0.00	\$0/0.00	-\$100/-0.11	\$0/0.00	\$0/0.00	\$0/0.00	-\$100/-0.11
Legal Section: 17; Twp: 159; Rng: 083; Block: ; Lot: ; Deeded Acres: 160.000 SW1/4 17 159 83										
50-0000-14652-000		UNDLIN, MATTHEW	(A)		\$0	\$0	\$40,600	\$0	\$0	\$40,600
	000-000-000		2025	\$0	\$0	\$40,500	\$0	\$0	\$0	\$40,500
	0			\$0/0.00	\$0/0.00	\$100/0.25	\$0/0.00	\$0/0.00	\$0/0.00	\$100/0.25
Legal Section: 17; Twp: 159; Rng: 083; Block: ; Lot: ; Deeded Acres: 160.000 NW1/4 17 159 83										
50-0000-14653-000		MARTIN, HNUS REV TR & HEATHER	(A)		\$0	\$0	\$81,600	\$0	\$0	\$81,600
	000-000-000		2025	\$0	\$0	\$81,700	\$0	\$0	\$0	\$81,700
	0			\$0/0.00	\$0/0.00	-\$100/-0.12	\$0/0.00	\$0/0.00	\$0/0.00	-\$100/-0.12
Legal Section: 17; Twp: 159; Rng: 083; Block: ; Lot: ; Deeded Acres: 160.000 SE1/4 17 159 83										
50-0000-14654-000		GUIDINGER ETAL, GRANT	(A)		\$0	\$0	\$114,400	\$0	\$0	\$114,400
	000-000-000		2025	\$0	\$0	\$114,600	\$0	\$0	\$0	\$114,600
	0			\$0/0.00	\$0/0.00	-\$200/-0.17	\$0/0.00	\$0/0.00	\$0/0.00	-\$200/-0.17
Legal Section: 18; Twp: 159; Rng: 083; Block: ; Lot: 3; Deeded Acres: 140.000 E1/2SW1/4 LOTS 3 & 4 LESS OUTLOT 1 18 159 83										
50-0000-14656-000		MOJO LAND LLP	(A)		\$0	\$0	\$57,400	\$0	\$0	\$57,400
	000-000-000		2025	\$0	\$0	\$57,500	\$0	\$0	\$0	\$57,500
	0			\$0/0.00	\$0/0.00	-\$100/-0.17	\$0/0.00	\$0/0.00	\$0/0.00	-\$100/-0.17
Legal Section: 18; Twp: 159; Rng: 083; Block: ; Lot: 1; Deeded Acres: 68.800 LOTS 1 & 2 LESS OUTLOT 2 18 159 83										
50-0000-14657-000		GUIDINGER, GRANT M	(A)		\$0	\$0	\$66,000	\$0	\$0	\$66,000
	000-000-000		2025	\$0	\$0	\$66,100	\$0	\$0	\$0	\$66,100
	0			\$0/0.00	\$0/0.00	-\$100/-0.15	\$0/0.00	\$0/0.00	\$0/0.00	-\$100/-0.15
Legal Section: 18; Twp: 159; Rng: 083; Block: ; Lot: ; Deeded Acres: 80.000 E1/2NW1/4 18 159 83										

Bottineau County Assessor

Parcel List A = Appraised, B = BofR, E = State Eq., X = Exempt

Mon, April 6, 2026 8:59 AM

Page 16

Pcl No.	Route #	Name/Address	A/B/E/X	Current Year	Land Pr Yr Res Diff/% Diff	Com Land Pr Yr Com Land	Farm Land	Cur Dwlg Prior Year Dwlg	Cur Impr Prior Year Impr	Cur Total Pr Yr Total Ttl Diff/% Diff
Legal Section: 20; Twp: 159; Rng: 083; Block: ; Lot: ; Deeded Acres: 160.000 W1/2NE1/4 E1/2NW1/4 20 159 83										
50-0000-14665-000		SAVELKOUL, BART R & ANDREA L	(A)		\$0	\$0	\$78,200	\$0	\$0	\$78,200
	000-000-000			2025	\$0	\$0	\$78,100	\$0	\$0	\$78,100
		0			\$0/0.00	\$0/0.00	\$100/0.13	\$0/0.00	\$0/0.00	\$100/0.13
Legal Section: 20; Twp: 159; Rng: 083; Block: ; Lot: ; Deeded Acres: 160.000 E1/2SW1/4 W1/2SE1/4 20 159 83										
50-0000-14666-000		SAVELKOUL, BART R & ANDREA L	(A)		\$0	\$0	\$131,900	\$0	\$0	\$131,900
	000-000-000			2025	\$0	\$0	\$131,700	\$0	\$0	\$131,700
		0			\$0/0.00	\$0/0.00	\$200/0.15	\$0/0.00	\$0/0.00	\$200/0.15
Legal Section: 20; Twp: 159; Rng: 083; Block: ; Lot: ; Deeded Acres: 160.000 W1/2NW1/4 W1/2SW1/4 20 159 83										
50-0000-14667-000		SAVELKOUL, BART R & ANDREA L	(A)		\$0	\$0	\$116,900	\$0	\$0	\$116,900
	000-000-000			2025	\$0	\$0	\$117,000	\$0	\$0	\$117,000
		0`			\$0/0.00	\$0/0.00	-\$100/-0.09	\$0/0.00	\$0/0.00	-\$100/-0.09
Legal Section: 20; Twp: 159; Rng: 083; Block: ; Lot: ; Deeded Acres: 160.000 E1/2NE1/4 E1/2SE1/4 20 159 83										
50-0000-14668-000		CITY VIEW FARM LLC	(A)		\$0	\$0	\$65,400	\$0	\$0	\$65,400
	000-000-000			2025	\$0	\$0	\$65,500	\$0	\$0	\$65,500
		0			\$0/0.00	\$0/0.00	-\$100/-0.15	\$0/0.00	\$0/0.00	-\$100/-0.15
Legal Section: 21; Twp: 159; Rng: 083; Block: ; Lot: ; Deeded Acres: 80.000 N1/2SE1/4 21 159 83										
50-0000-14669-000		CITY VIEW FARM LLC	(A)		\$0	\$0	\$67,200	\$0	\$0	\$67,200
	000-000-000			2025	\$0	\$0	\$67,300	\$0	\$0	\$67,300
		0			\$0/0.00	\$0/0.00	-\$100/-0.15	\$0/0.00	\$0/0.00	-\$100/-0.15
Legal Section: 21; Twp: 159; Rng: 083; Block: ; Lot: ; Deeded Acres: 80.000 S1/2SE1/4 21 159 83										
50-0000-14670-000		J & J BLOMS ENTERPRISE, LLC	(A)		\$0	\$0	\$134,000	\$0	\$0	\$134,000
	000-000-000			2025	\$0	\$0	\$134,100	\$0	\$0	\$134,100
		0			\$0/0.00	\$0/0.00	-\$100/-0.07	\$0/0.00	\$0/0.00	-\$100/-0.07
Legal Section: 21; Twp: 159; Rng: 083; Block: ; Lot: ; Deeded Acres: 160.000 NW1/4 21 159 83										

Bottineau County Assessor

Parcel List A = Appraised, B = BofR, E = State Eq., X = Exempt

Mon, April 6, 2026 8:59 AM

Page 17

Pcl No.	Route #	Name/Address	A/B/E/X	Current Year	Land Pr Yr Res Land Diff/% Diff	Com Land Pr Yr Com Land	Farm Land	Cur Dwlg Prior Year Dwlg	Cur Impr Prior Year Impr	Cur Total Pr Yr Total Ttl Diff/% Diff
50-0000-14671-000		SAVELKOUL, BART R & ANDREA L	(A)		\$0	\$0	\$130,500	\$0	\$0	\$130,500
	000-000-000			2025	\$0	\$0	\$130,700	\$0	\$0	\$130,700
		0			\$0/0.00	\$0/0.00	-\$200/-0.15	\$0/0.00	\$0/0.00	-\$200/-0.15
Legal	Section: 21; Twp: 159; Rng: 083; Block: ; Lot: ; Deeded Acres: 160.000 NE1/4 21 159 83									
50-0000-14672-000		UNDLIN, IRVA J	(A)		\$0	\$0	\$130,700	\$0	\$0	\$130,700
	000-000-000			2025	\$0	\$0	\$130,900	\$0	\$0	\$130,900
		0			\$0/0.00	\$0/0.00	-\$200/-0.15	\$0/0.00	\$0/0.00	-\$200/-0.15
Legal	Section: 21; Twp: 159; Rng: 083; Block: ; Lot: ; Deeded Acres: 160.000 SW1/4 21 159 83									
50-0000-14673-000		J & J BLOMS ENTERPRISE, LLC	(A)		\$0	\$0	\$128,000	\$0	\$0	\$128,000
	000-000-000			2025	\$0	\$0	\$128,200	\$0	\$0	\$128,200
		0			\$0/0.00	\$0/0.00	-\$200/-0.16	\$0/0.00	\$0/0.00	-\$200/-0.16
Legal	Section: 22; Twp: 159; Rng: 083; Block: ; Lot: ; Deeded Acres: 160.000 SE1/4 22 159 83									
50-0000-14674-000		CITY VIEW FARM LLC	(A)		\$0	\$0	\$98,500	\$0	\$0	\$98,500
	000-000-000			2025	\$0	\$0	\$98,200	\$0	\$0	\$98,200
		0			\$0/0.00	\$0/0.00	\$300/0.31	\$0/0.00	\$0/0.00	\$300/0.31
Legal	Section: 22; Twp: 159; Rng: 083; Block: ; Lot: ; Deeded Acres: 120.000 SE1/4NW1/4 N1/2NW1/4 22 159 83									
50-0000-14675-000		CITY VIEW FARM LLC	(A)		\$0	\$0	\$33,100	\$0	\$0	\$33,100
	000-000-000			2025	\$0	\$0	\$33,100	\$0	\$0	\$33,100
		0			\$0/0.00	\$0/0.00	\$0/0.00	\$0/0.00	\$0/0.00	\$0/0.00
Legal	Section: 22; Twp: 159; Rng: 083; Block: ; Lot: ; Deeded Acres: 40.000 SW1/4NW1/4 22 159 83									
50-0000-14676-000		GCCG LLC	(A)		\$0	\$0	\$123,100	\$0	\$0	\$123,100
	000-000-000			2025	\$0	\$0	\$123,300	\$0	\$0	\$123,300
		0			\$0/0.00	\$0/0.00	-\$200/-0.16	\$0/0.00	\$0/0.00	-\$200/-0.16
Legal	Section: 22; Twp: 159; Rng: 083; Block: ; Lot: ; Deeded Acres: 160.000 SW1/4 22 159 83									
50-0000-14677-000		J & J BLOMS ENTERPRISE, LLC	(A)		\$0	\$0	\$116,000	\$0	\$0	\$116,000
	000-000-000			2025	\$0	\$0	\$115,800	\$0	\$0	\$115,800
		0			\$0/0.00	\$0/0.00	\$200/0.17	\$0/0.00	\$0/0.00	\$200/0.17

Bottineau County Assessor

Parcel List A = Appraised, B = BofR, E = State Eq., X = Exempt

Mon, April 6, 2026 8:59 AM

Page 18

Pcl No.	Route #	Name/Address	A/B/E/X	Current Year	Land Pr Yr Res	Com Land Pr Yr Com Land	Farm Land	Cur Dwlg Prior Year Dwlg	Cur Impr Prior Year Impr	Cur Total Pr Yr Total Ttl Diff/% Diff
Legal Section: 22; Twp: 159; Rng: 083; Block: ; Lot: ; Deeded Acres: 160.000 NE1/4 22 159 83										
50-0000-14678-000		GCCG LLC	(A)		\$0	\$0	\$128,500	\$0	\$0	\$128,500
	000-000-000			2025	\$0	\$0	\$128,600	\$0	\$0	\$128,600
		0			\$0/0.00	\$0/0.00	-\$100/-0.08	\$0/0.00	\$0/0.00	-\$100/-0.08
Legal Section: 23; Twp: 159; Rng: 083; Block: ; Lot: ; Deeded Acres: 160.000 NW1/4 23 159 83										
50-0000-14679-000		GCCG LLC	(A)		\$0	\$0	\$131,400	\$0	\$0	\$131,400
	000-000-000			2025	\$0	\$0	\$131,600	\$0	\$0	\$131,600
		0			\$0/0.00	\$0/0.00	-\$200/-0.15	\$0/0.00	\$0/0.00	-\$200/-0.15
Legal Section: 23; Twp: 159; Rng: 083; Block: ; Lot: ; Deeded Acres: 160.000 SE1/4 23 159 83										
50-0000-14680-000		KOLSTAD, GRACE E	(A)		\$0	\$0	\$109,500	\$0	\$0	\$109,500
	000-000-000			2025	\$0	\$0	\$109,000	\$0	\$0	\$109,000
		0			\$0/0.00	\$0/0.00	\$500/0.46	\$0/0.00	\$0/0.00	\$500/0.46
Legal Section: 23; Twp: 159; Rng: 083; Block: ; Lot: ; Deeded Acres: 160.000 NE1/4 23 159 83										
50-0000-14681-010		GCCG LLC	(A)		\$0	\$0	\$97,100	\$0	\$0	\$97,100
	000-000-000			2025	\$0	\$0	\$97,000	\$0	\$0	\$97,000
		0			\$0/0.00	\$0/0.00	\$100/0.10	\$0/0.00	\$0/0.00	\$100/0.10
Legal Section: 23; Twp: 159; Rng: 083; Block: ; Lot: ; Deeded Acres: 120.000 N1/2SW1/4 SE1/4SW1/4 23 159 83										
50-0000-14682-010		KOLSTAD, GRACE E	(A)		\$0	\$0	\$31,300	\$0	\$0	\$31,300
	000-000-000			2025	\$0	\$0	\$31,300	\$0	\$0	\$31,300
		0			\$0/0.00	\$0/0.00	\$0/0.00	\$0/0.00	\$0/0.00	\$0/0.00
Legal Section: 24; Twp: 159; Rng: 083; Block: ; Lot: ; Deeded Acres: 80.000 E1/2SW1/4 24 159 83										
50-0000-14682-020		ANDERSON ETAL, FREDERICK J	(A)		\$0	\$0	\$66,700	\$0	\$0	\$66,700
	000-000-000			2025	\$0	\$0	\$66,800	\$0	\$0	\$66,800
		0			\$0/0.00	\$0/0.00	-\$100/-0.15	\$0/0.00	\$0/0.00	-\$100/-0.15
Legal Section: 24; Twp: 159; Rng: 083; Block: ; Lot: ; Deeded Acres: 80.000 W1/2SW1/4 24 159 83										

Bottineau County Assessor

Parcel List A = Appraised, B = BofR, E = State Eq., X = Exempt

Mon, April 6, 2026 8:59 AM

Page 20

Pcl No.	Route #	Name/Address	A/B/E/X	Current Year	Land Pr Yr Res Land Diff/% Diff	Com Land Pr Yr Com Land	Farm Land	Cur Dwlg Prior Year Dwlg	Cur Impr Prior Year Impr	Cur Total Pr Yr Total Ttl Diff/% Diff
Legal Section: 25; Twp: 159; Rng: 083; Block: ; Lot: ; Deeded Acres: 160.000 SE1/4 25 159 83										
50-0000-14692-000		STANLEY, R DUANE	(A)		\$0	\$0	\$119,900	\$0	\$0	\$119,900
	000-000-000			2025	\$0	\$0	\$120,100	\$0	\$0	\$120,100
		0			\$0/0.00	\$0/0.00	-\$200/-0.17	\$0/0.00	\$0/0.00	-\$200/-0.17
Legal Section: 26; Twp: 159; Rng: 083; Block: ; Lot: ; Deeded Acres: 152.090 SW1/4 LESS OUTLOT 2 26 159 83										
50-0000-14693-000		GUIDINGER, GUY & KARA	(A)		\$0	\$0	\$101,200	\$0	\$0	\$101,200
	000-000-000			2025	\$0	\$0	\$90,600	\$0	\$0	\$90,600
		0			\$0/0.00	\$0/0.00	\$10,600/11.70	\$0/0.00	\$0/0.00	\$10,600/11.70
Legal Section: 26; Twp: 159; Rng: 083; Block: ; Lot: ; Deeded Acres: 122.660 SE1/4 LESS OUTLOT 1 26 159 83										
50-0000-14693-050		DEAN, DENNIS L	(A)		\$0	\$0	\$22,000	\$0	\$0	\$22,000
	000-000-000			2025	\$0	\$0	\$22,100	\$0	\$0	\$22,100
		0			\$0/0.00	\$0/0.00	-\$100/-0.45	\$0/0.00	\$0/0.00	-\$100/-0.45
Legal Section: 26; Twp: 159; Rng: 083; Block: ; Lot: ; Deeded Acres: 27.990 OUTLOT 1 OF SE1/4 LESS LOT A 26 159 83										
50-0000-14694-000		SPELHAUG, KENNETH E	(A)		\$0	\$0	\$128,400	\$0	\$0	\$128,400
	000-000-000			2025	\$0	\$0	\$128,100	\$0	\$0	\$128,100
		0			\$0/0.00	\$0/0.00	\$300/0.23	\$0/0.00	\$0/0.00	\$300/0.23
Legal Section: 26; Twp: 159; Rng: 083; Block: ; Lot: ; Deeded Acres: 160.000 NE1/4 26 159 83										
50-0000-14695-000		BAUER ETAL, ERIC	(A)		\$0	\$0	\$124,100	\$0	\$0	\$124,100
	000-000-000			2025	\$0	\$0	\$124,300	\$0	\$0	\$124,300
		0			\$0/0.00	\$0/0.00	-\$200/-0.16	\$0/0.00	\$0/0.00	-\$200/-0.16
Legal Section: 26; Twp: 159; Rng: 083; Block: ; Lot: ; Deeded Acres: 160.000 NW1/4 26 159 83										
50-0000-14696-000		UNDLIN, ANDY & RHONDA	(A)		\$0	\$0	\$113,000	\$0	\$0	\$113,000
	000-000-000			2025	\$0	\$0	\$113,000	\$0	\$0	\$113,000
		0			\$0/0.00	\$0/0.00	\$0/0.00	\$0/0.00	\$0/0.00	\$0/0.00
Legal Section: 27; Twp: 159; Rng: 083; Block: ; Lot: ; Deeded Acres: 150.500 NE1/4 LESS OUTLOT 1 27 159 83										

Bottineau County Assessor

Parcel List A = Appraised, B = BofR, E = State Eq., X = Exempt

Mon, April 6, 2026 8:59 AM

Page 21

Pcl No.	Route #	Name/Address	A/B/E/X	Current Year	Land Pr Yr Res Diff/% Diff	Com Land Pr Yr Com Land	Farm Land	Cur Dwlg Prior Year Dwlg	Cur Impr Prior Year Impr	Cur Total Pr Yr Total Ttl Diff/% Diff
50-0000-14697-000		UNDLIN, CURTIS & IRVA	(A)		\$0	\$0	\$92,700	\$0	\$0	\$92,700
	000-000-000			2025	\$0	\$0	\$92,700	\$0	\$0	\$92,700
		0			\$0/0.00	\$0/0.00	\$0/0.00	\$0/0.00	\$0/0.00	\$0/0.00
Legal	Section: 27; Twp: 159; Rng: 083; Block: ; Lot: ; Deeded Acres: 120.000 S1/2NW1/4 NE1/4NW1/4 27 159 83									
50-0000-14698-000		SAVELKOUL, BART R & ANDREA L	(A)		\$0	\$0	\$136,200	\$0	\$0	\$136,200
	000-000-000			2025	\$0	\$0	\$136,400	\$0	\$0	\$136,400
		0			\$0/0.00	\$0/0.00	-\$200/-0.15	\$0/0.00	\$0/0.00	-\$200/-0.15
Legal	Section: 27; Twp: 159; Rng: 083; Block: ; Lot: ; Deeded Acres: 160.000 SE1/4 27 159 83									
50-0000-14699-000		UNDLIN, CURTIS & IRVA	(A)		\$0	\$0	\$29,800	\$0	\$0	\$29,800
	000-000-000			2025	\$0	\$0	\$29,800	\$0	\$0	\$29,800
		0			\$0/0.00	\$0/0.00	\$0/0.00	\$0/0.00	\$0/0.00	\$0/0.00
Legal	Section: 27; Twp: 159; Rng: 083; Block: ; Lot: ; Deeded Acres: 40.000 NW1/4NW1/4 27 159 83									
50-0000-14700-000		SAVELKOUL, BART R & ANDREA L	(A)		\$0	\$0	\$131,500	\$0	\$0	\$131,500
	000-000-000			2025	\$0	\$0	\$131,300	\$0	\$0	\$131,300
		0			\$0/0.00	\$0/0.00	\$200/0.15	\$0/0.00	\$0/0.00	\$200/0.15
Legal	Section: 27; Twp: 159; Rng: 083; Block: ; Lot: ; Deeded Acres: 160.000 SW1/4 27 159 83									
50-0000-14701-000		UNDLIN, HOLLY	(A)		\$0	\$0	\$133,300	\$0	\$0	\$133,300
	000-000-000			2025	\$0	\$0	\$133,500	\$0	\$0	\$133,500
		0			\$0/0.00	\$0/0.00	-\$200/-0.15	\$0/0.00	\$0/0.00	-\$200/-0.15
Legal	Section: 28; Twp: 159; Rng: 083; Block: ; Lot: ; Deeded Acres: 160.000 NW1/4 28 159 83									
50-0000-14702-000		CITY VIEW FARM LLC	(A)		\$0	\$0	\$122,800	\$0	\$0	\$122,800
	000-000-000			2025	\$0	\$0	\$123,000	\$0	\$0	\$123,000
		0			\$0/0.00	\$0/0.00	-\$200/-0.16	\$0/0.00	\$0/0.00	-\$200/-0.16
Legal	Section: 28; Twp: 159; Rng: 083; Block: ; Lot: ; Deeded Acres: 160.000 SE1/4 28 159 83									
50-0000-14703-000		GCCG LLC	(A)		\$0	\$0	\$98,200	\$0	\$0	\$98,200
	000-000-000			2025	\$0	\$0	\$98,300	\$0	\$0	\$98,300
		0			\$0/0.00	\$0/0.00	-\$100/-0.10	\$0/0.00	\$0/0.00	-\$100/-0.10

Bottineau County Assessor

Parcel List A = Appraised, B = BofR, E = State Eq., X = Exempt

Mon, April 6, 2026 8:59 AM

Page 22

Pcl No.	Route #	Name/Address	A/B/E/X	Current Year	Land Pr Yr Res Land Diff/% Diff	Com Land Pr Yr Com Land	Farm Land	Cur Dwlg Prior Year Dwlg	Cur Impr Prior Year Impr	Cur Total Pr Yr Total Ttl Diff/% Diff
Legal Section: 28; Twp: 159; Rng: 083; Block: ; Lot: ; Deeded Acres: 120.000 W1/2NE1/4 SE1/4NE1/4 28 159 83										
50-0000-14704-000		CITY VIEW FARM LLC	(A)		\$0	\$0	\$32,000	\$0	\$0	\$32,000
	000-000-000		2025	\$0	\$0	\$32,000	\$0	\$0	\$32,000	
	0			\$0/0.00	\$0/0.00	\$0/0.00	\$0/0.00	\$0/0.00	\$0/0.00	\$0/0.00
Legal Section: 28; Twp: 159; Rng: 083; Block: ; Lot: ; Deeded Acres: 40.000 NE1/4NE1/4 28 159 83										
50-0000-14705-000		J & J BLOMS ENTERPRISE, LLC	(A)		\$0	\$0	\$86,600	\$0	\$0	\$86,600
	000-000-000		2025	\$0	\$0	\$86,700	\$0	\$0	\$86,700	
	0			\$0/0.00	\$0/0.00	-\$100/-0.12	\$0/0.00	\$0/0.00	-\$100/-0.12	
Legal Section: 28; Twp: 159; Rng: 083; Block: ; Lot: ; Deeded Acres: 160.000 SW1/4 28 159 83										
50-0000-14706-000		UNDLIN, HOLLY UNDLIN & DAVID	(A)		\$0	\$0	\$78,200	\$0	\$0	\$78,200
	000-000-000		2025	\$0	\$0	\$78,200	\$0	\$0	\$78,200	
	0			\$0/0.00	\$0/0.00	\$0/0.00	\$0/0.00	\$0/0.00	\$0/0.00	\$0/0.00
Legal Section: 29; Twp: 159; Rng: 083; Block: ; Lot: ; Deeded Acres: 160.000 NE1/4 29 159 83										
50-0000-14707-000		SAVELKOUL, DALE & ARNOLA	(A)		\$0	\$0	\$136,300	\$0	\$0	\$136,300
	000-000-000		2025	\$0	\$0	\$136,300	\$0	\$0	\$136,300	
	0			\$0/0.00	\$0/0.00	\$0/0.00	\$0/0.00	\$0/0.00	\$0/0.00	\$0/0.00
Legal Section: 29; Twp: 159; Rng: 083; Block: ; Lot: ; Deeded Acres: 160.000 NW1/4 29 159 83										
50-0000-14708-000		SAVELKOUL, DALE & ARNOLA	(A)		\$0	\$0	\$138,000	\$0	\$0	\$138,000
	000-000-000		2025	\$0	\$0	\$137,700	\$0	\$0	\$137,700	
	0			\$0/0.00	\$0/0.00	\$300/0.22	\$0/0.00	\$0/0.00	\$300/0.22	
Legal Section: 29; Twp: 159; Rng: 083; Block: ; Lot: ; Deeded Acres: 160.000 SW1/4 29 159 83										
50-0000-14709-000		SAVELKOUL, BART R & ANDREA L	(A)		\$0	\$0	\$109,200	\$0	\$0	\$109,200
	000-000-000		2025	\$0	\$0	\$108,600	\$0	\$0	\$108,600	
	0			\$0/0.00	\$0/0.00	\$600/0.55	\$0/0.00	\$0/0.00	\$600/0.55	
Legal Section: 29; Twp: 159; Rng: 083; Block: ; Lot: ; Deeded Acres: 160.000 SE1/4 29 159 83										

Bottineau County Assessor

Parcel List A = Appraised, B = BofR, E = State Eq., X = Exempt

Mon, April 6, 2026 8:59 AM

Page 23

Pcl No.	Route #	Name/Address	A/B/E/X	Current Year	Land Pr Yr Res Land Diff/% Diff	Com Land Pr Yr Com Land	Farm Land	Cur Dwlg Prior Year Dwlg	Cur Impr Prior Year Impr	Cur Total Pr Yr Total Ttl Diff/% Diff
50-0000-14710-000		SAVELKOUL, RODNEY & EILEEN	(A)		\$0	\$0	\$129,200	\$0	\$0	\$129,200
	000-000-000			2025	\$0	\$0	\$129,300	\$0	\$0	\$129,300
		0			\$0/0.00	\$0/0.00	-\$100/-0.08	\$0/0.00	\$0/0.00	-\$100/-0.08
Legal	Section: 30; Twp: 159; Rng: 083; Block: ; Lot: ; Deeded Acres: 160.000 SW1/4 30 159 83									
50-0000-14711-000		SAVELKOUL, DALE & ARNOLA	(A)		\$0	\$0	\$124,600	\$0	\$0	\$124,600
	000-000-000			2025	\$0	\$0	\$124,800	\$0	\$0	\$124,800
		0			\$0/0.00	\$0/0.00	-\$200/-0.16	\$0/0.00	\$0/0.00	-\$200/-0.16
Legal	Section: 30; Twp: 159; Rng: 083; Block: ; Lot: ; Deeded Acres: 160.000 SE1/4 30 159 83									
50-0000-14712-000		SAVELKOUL, DALE & ARNOLA	(A)		\$0	\$0	\$139,200	\$0	\$0	\$139,200
	000-000-000			2025	\$0	\$0	\$139,100	\$0	\$0	\$139,100
		0			\$0/0.00	\$0/0.00	\$100/0.07	\$0/0.00	\$0/0.00	\$100/0.07
Legal	Section: 30; Twp: 159; Rng: 083; Block: ; Lot: ; Deeded Acres: 160.000 NE1/4 30 159 83									
50-0000-14713-000		UNDLIN, MARGARET L	(A)		\$0	\$0	\$130,500	\$0	\$0	\$130,500
	000-000-000			2025	\$0	\$0	\$130,300	\$0	\$0	\$130,300
		0			\$0/0.00	\$0/0.00	\$200/0.15	\$0/0.00	\$0/0.00	\$200/0.15
Legal	Section: 30; Twp: 159; Rng: 083; Block: ; Lot: 1; Deeded Acres: 152.000 E1/2NW1/4 LOTS 1 & 2 30 159 83									
50-0000-14714-000		SAVELKOUL, RODNEY & EILEEN	(A)		\$0	\$0	\$117,400	\$0	\$0	\$117,400
	000-000-000			2025	\$0	\$0	\$117,200	\$0	\$0	\$117,200
		0			\$0/0.00	\$0/0.00	\$200/0.17	\$0/0.00	\$0/0.00	\$200/0.17
Legal	Section: 31; Twp: 159; Rng: 083; Block: ; Lot: ; Deeded Acres: 158.000 SE1/4 31 159 83									
50-0000-14715-000		SAVELKOUL, DALE & ARNOLA	(A)		\$0	\$0	\$124,400	\$0	\$0	\$124,400
	000-000-000			2025	\$0	\$0	\$124,600	\$0	\$0	\$124,600
		0			\$0/0.00	\$0/0.00	-\$200/-0.16	\$0/0.00	\$0/0.00	-\$200/-0.16
Legal	Section: 31; Twp: 159; Rng: 083; Block: ; Lot: 1; Deeded Acres: 152.000 E1/2NW1/4 LOTS 1 & 2 31 159 83									
50-0000-14716-000		SAVELKOUL, RODNEY & EILEEN	(A)		\$0	\$0	\$131,000	\$0	\$0	\$131,000
	000-000-000			2025	\$0	\$0	\$130,700	\$0	\$0	\$130,700
		0			\$0/0.00	\$0/0.00	\$300/0.23	\$0/0.00	\$0/0.00	\$300/0.23

Bottineau County Assessor

Parcel List A = Appraised, B = BofR, E = State Eq., X = Exempt

Mon, April 6, 2026 8:59 AM

Page 24

Pcl No.	Route #	Name/Address	A/B/E/X	Current Year	Land Pr Yr Res	Com Land Pr Yr Com Land	Farm Land	Cur Dwlg Prior Year Dwlg	Cur Impr Prior Year Impr	Cur Total Pr Yr Total	Ttl Diff/% Diff
Legal Section: 31; Twp: 159; Rng: 083; Block: ; Lot: ; Deeded Acres: 160.000 E1/2SW1/4 GOV'T LOTS 3 & 4 31 159 83											
50-0000-14717-000		SAVELKOUL, DALE & ARNOLA	(A)		\$0	\$0	\$120,400	\$0	\$0	\$120,400	
	000-000-000			2025	\$0	\$0	\$120,300	\$0	\$0	\$120,300	
		0			\$0/0.00	\$0/0.00	\$100/0.08	\$0/0.00	\$0/0.00	\$100/0.08	
Legal Section: 31; Twp: 159; Rng: 083; Block: ; Lot: ; Deeded Acres: 160.000 NE1/4 31 159 83											
50-0000-14718-000		AUS, DEREK D	(A)		\$0	\$0	\$122,400	\$0	\$0	\$122,400	
	000-000-000			2025	\$0	\$0	\$122,100	\$0	\$0	\$122,100	
		0			\$0/0.00	\$0/0.00	\$300/0.25	\$0/0.00	\$0/0.00	\$300/0.25	
Legal Section: 32; Twp: 159; Rng: 083; Block: ; Lot: ; Deeded Acres: 160.000 SW1/4 32 159 83											
50-0000-14718-050		AUS, DEREK D	(A)		\$0	\$0	\$126,400	\$0	\$0	\$126,400	
	000-000-000			2025	\$0	\$0	\$126,600	\$0	\$0	\$126,600	
		0			\$0/0.00	\$0/0.00	-\$200/-0.16	\$0/0.00	\$0/0.00	-\$200/-0.16	
Legal Section: 32; Twp: 159; Rng: 083; Block: ; Lot: ; Deeded Acres: 160.000 SE1/4 32 159 83											
50-0000-14719-000		SAVELKOUL, TERRY & LAURA	(A)		\$0	\$0	\$136,400	\$0	\$0	\$136,400	
	000-000-000			2025	\$0	\$0	\$136,700	\$0	\$0	\$136,700	
		0			\$0/0.00	\$0/0.00	-\$300/-0.22	\$0/0.00	\$0/0.00	-\$300/-0.22	
Legal Section: 32; Twp: 159; Rng: 083; Block: ; Lot: ; Deeded Acres: 160.000 NE1/4 32 159 83											
50-0000-14720-000		SAVELKOUL, BART R & ANDREA L	(A)		\$0	\$0	\$136,100	\$0	\$0	\$136,100	
	000-000-000			2025	\$0	\$0	\$135,900	\$0	\$0	\$135,900	
		0			\$0/0.00	\$0/0.00	\$200/0.15	\$0/0.00	\$0/0.00	\$200/0.15	
Legal Section: 32; Twp: 159; Rng: 083; Block: ; Lot: ; Deeded Acres: 160.000 NW1/4 32 159 83											
50-0000-14721-000		SAVELKOUL, BART R & ANDREA L	(A)		\$0	\$0	\$89,600	\$0	\$0	\$89,600	
	000-000-000			2025	\$0	\$0	\$89,700	\$0	\$0	\$89,700	
		0			\$0/0.00	\$0/0.00	-\$100/-0.11	\$0/0.00	\$0/0.00	-\$100/-0.11	
Legal Section: 33; Twp: 159; Rng: 083; Block: ; Lot: ; Deeded Acres: 160.000 NE1/4 33 159 83											

Bottineau County Assessor

Parcel List A = Appraised, B = BofR, E = State Eq., X = Exempt

Mon, April 6, 2026 8:59 AM

Page 25

Pcl No.	Route #	Name/Address	A/B/E/X	Current Year	Land Pr Yr Res Diff/% Diff	Com Land Pr Yr Com Land	Farm Land	Cur Dwlg Prior Year Dwlg	Cur Impr Prior Year Impr	Cur Total Pr Yr Total Ttl Diff/% Diff
50-0000-14722-000		NELSON, KYLE	(A)		\$0	\$0	\$134,000	\$0	\$0	\$134,000
	000-000-000		2025		\$0	\$0	\$134,200	\$0	\$0	\$134,200
	0				\$0/0.00	\$0/0.00	-\$200/-0.15	\$0/0.00	\$0/0.00	-\$200/-0.15
Legal	Section: 33; Twp: 159; Rng: 083; Block: ; Lot: ; Deeded Acres: 160.000 SW1/4 33 159 83									
50-0000-14723-000		NELSON, KRAIG L	(A)		\$0	\$0	\$123,200	\$0	\$0	\$123,200
	000-000-000		2025		\$0	\$0	\$123,400	\$0	\$0	\$123,400
	0				\$0/0.00	\$0/0.00	-\$200/-0.16	\$0/0.00	\$0/0.00	-\$200/-0.16
Legal	Section: 33; Twp: 159; Rng: 083; Block: ; Lot: ; Deeded Acres: 160.000 SE1/4 33 159 83									
50-0000-14724-000		SAVELKOUL, BART R & ANDREA L	(A)		\$0	\$0	\$129,600	\$0	\$0	\$129,600
	000-000-000		2025		\$0	\$0	\$128,800	\$0	\$0	\$128,800
	0				\$0/0.00	\$0/0.00	\$800/0.62	\$0/0.00	\$0/0.00	\$800/0.62
Legal	Section: 33; Twp: 159; Rng: 083; Block: ; Lot: ; Deeded Acres: 160.000 NW1/4 33 159 83									
50-0000-14725-000		J & J BLOMS ENTERPRISE, LLC	(A)		\$0	\$0	\$117,400	\$0	\$0	\$117,400
	000-000-000		2025		\$0	\$0	\$117,400	\$0	\$0	\$117,400
	0				\$0/0.00	\$0/0.00	\$0/0.00	\$0/0.00	\$0/0.00	\$0/0.00
Legal	Section: 34; Twp: 159; Rng: 083; Block: ; Lot: ; Deeded Acres: 143.710 SE1/4 LESS 826 X 859' 34 159 83									
50-0000-14726-000		GUIDINGER, GRANT M & JENNIFER	(A)		\$0	\$0	\$129,500	\$0	\$0	\$129,500
	000-000-000		2025		\$0	\$0	\$129,800	\$0	\$0	\$129,800
	0				\$0/0.00	\$0/0.00	-\$300/-0.23	\$0/0.00	\$0/0.00	-\$300/-0.23
Legal	Section: 34; Twp: 159; Rng: 083; Block: ; Lot: ; Deeded Acres: 160.000 NE1/4 34 159 83									
50-0000-14727-000		GUIDINGER, GRANT M & JENNIFER	(A)		\$0	\$0	\$130,700	\$0	\$0	\$130,700
	000-000-000		2025		\$0	\$0	\$130,900	\$0	\$0	\$130,900
	0				\$0/0.00	\$0/0.00	-\$200/-0.15	\$0/0.00	\$0/0.00	-\$200/-0.15
Legal	Section: 34; Twp: 159; Rng: 083; Block: ; Lot: ; Deeded Acres: 160.000 NW1/4 34 159 83									
50-0000-14728-000		UNDLIN, MATTHEW	(A)		\$0	\$0	\$81,700	\$0	\$0	\$81,700
	000-000-000		2025		\$0	\$0	\$81,800	\$0	\$0	\$81,800
	0				\$0/0.00	\$0/0.00	-\$100/-0.12	\$0/0.00	\$0/0.00	-\$100/-0.12

Bottineau County Assessor

Parcel List A = Appraised, B = BofR, E = State Eq., X = Exempt

Mon, April 6, 2026 8:59 AM

Page 26

Pcl No.	Route #	Name/Address	A/B/E/X	Current Pr Yr Diff/% Diff	Land Res Land	Com Land Pr Yr Com Land	Farm Land	Cur Dwlg Prior Year Dwlg	Cur Impr Prior Year Impr	Cur Total Pr Yr Total Ttl Diff/% Diff
Legal Section: 34; Twp: 159; Rng: 083; Block: ; Lot: ; Deeded Acres: 160.000 SW1/4 34 159 83										
50-0000-14729-000		ROUTLEDGE, JAMES H & MARY A	(A)		\$0	\$0	\$131,800	\$0	\$0	\$131,800
	000-000-000		2025		\$0	\$0	\$131,800	\$0	\$0	\$131,800
	0				\$0/0.00	\$0/0.00	\$0/0.00	\$0/0.00	\$0/0.00	\$0/0.00
Legal Section: 35; Twp: 159; Rng: 083; Block: ; Lot: ; Deeded Acres: 160.000 SW1/4 35 159 83										
50-0000-14730-000		STANLEY, R DUANE	(A)		\$0	\$0	\$116,600	\$0	\$0	\$116,600
	000-000-000		2025		\$0	\$0	\$116,500	\$0	\$0	\$116,500
	0				\$0/0.00	\$0/0.00	\$100/0.09	\$0/0.00	\$0/0.00	\$100/0.09
Legal Section: 35; Twp: 159; Rng: 083; Block: ; Lot: ; Deeded Acres: 160.000 NW1/4 35 159 83										
50-0000-14731-000		KOLSTAD, GRACE E	(A)		\$0	\$0	\$130,000	\$0	\$0	\$130,000
	000-000-000		2025		\$0	\$0	\$129,900	\$0	\$0	\$129,900
	0				\$0/0.00	\$0/0.00	\$100/0.08	\$0/0.00	\$0/0.00	\$100/0.08
Legal Section: 35; Twp: 159; Rng: 083; Block: ; Lot: ; Deeded Acres: 160.000 NE1/4 35 159 83										
50-0000-14732-000		GCCG LLC	(A)		\$0	\$0	\$120,800	\$0	\$0	\$120,800
	000-000-000		2025		\$0	\$0	\$120,000	\$0	\$0	\$120,000
	0				\$0/0.00	\$0/0.00	\$800/0.67	\$0/0.00	\$0/0.00	\$800/0.67
Legal Section: 35; Twp: 159; Rng: 083; Block: ; Lot: ; Deeded Acres: 160.000 SE1/4 35 159 83										
50-0000-14733-000		SAUSKER TRUST, WILLIAM & SUSAN	(A)		\$0	\$0	\$129,700	\$0	\$0	\$129,700
	000-000-000		2025		\$0	\$0	\$129,900	\$0	\$0	\$129,900
	0				\$0/0.00	\$0/0.00	-\$200/-0.15	\$0/0.00	\$0/0.00	-\$200/-0.15
Legal Section: 36; Twp: 159; Rng: 083; Block: ; Lot: ; Deeded Acres: 160.000 NE1/4 36 159 83										
50-0000-14734-000		SAUSKER TRUST, WILLIAM & SUSAN	(A)		\$0	\$0	\$131,300	\$0	\$0	\$131,300
	000-000-000		2025		\$0	\$0	\$131,500	\$0	\$0	\$131,500
	0				\$0/0.00	\$0/0.00	-\$200/-0.15	\$0/0.00	\$0/0.00	-\$200/-0.15
Legal Section: 36; Twp: 159; Rng: 083; Block: ; Lot: ; Deeded Acres: 160.000 SE1/4 36 159 83										

Bottineau County Assessor

Parcel List A = Appraised, B = BofR, E = State Eq., X = Exempt

Mon, April 6, 2026 8:59 AM

Page 27

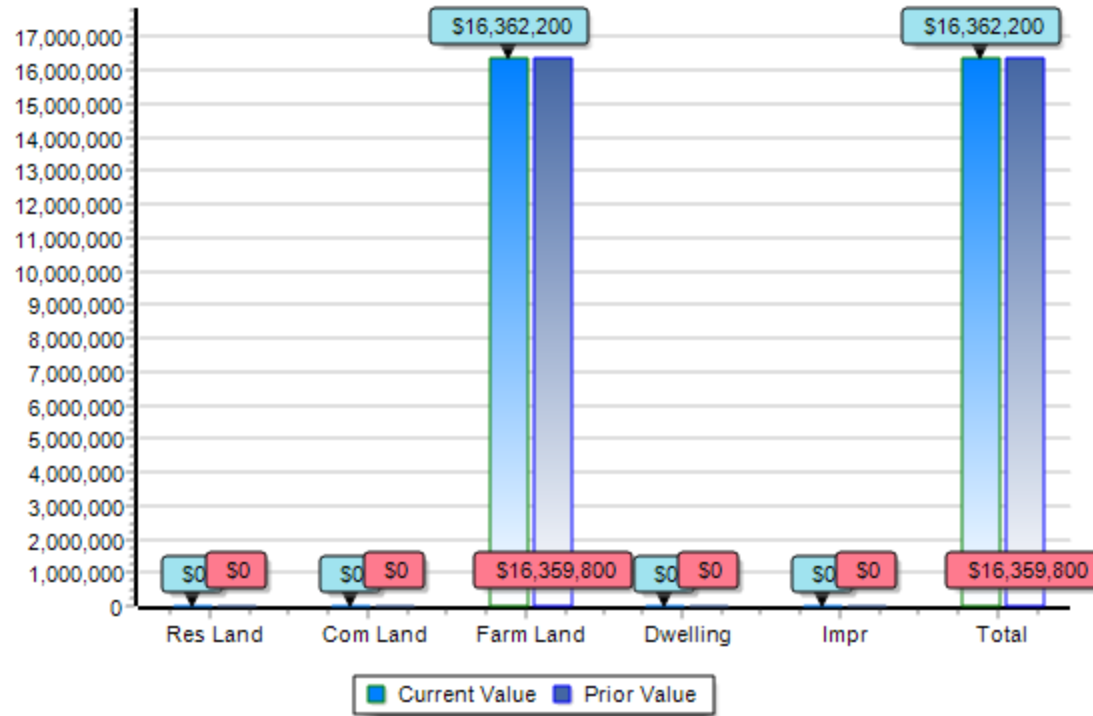
Pcl No.	Route #	Name/Address	A/B/E/X	Current Year	Land Pr Yr Res Land Diff/% Diff	Com Land Pr Yr Com Land	Farm Land	Cur Dwlg Prior Year Dwlg	Cur Impr Prior Year Impr	Cur Total Pr Yr Total Ttl Diff/% Diff
50-0000-14735-000		GUIDINGER, LOREN D & CHERYL A	(A)		\$0	\$0	\$128,900	\$0	\$0	\$128,900
	000-000-000		2025		\$0	\$0	\$129,100	\$0	\$0	\$129,100
	0				\$0/0.00	\$0/0.00	-\$200/-0.15	\$0/0.00	\$0/0.00	-\$200/-0.15
Legal	Section: 36; Twp: 159; Rng: 083; Block: ; Lot: ; Deeded Acres: 160.000 NW1/4 36 159 83									
50-0000-14736-000		GUIDINGER, GRANT M & JENNIFER	(A)		\$0	\$0	\$132,600	\$0	\$0	\$132,600
	000-000-000		2025		\$0	\$0	\$132,800	\$0	\$0	\$132,800
	0				\$0/0.00	\$0/0.00	-\$200/-0.15	\$0/0.00	\$0/0.00	-\$200/-0.15
Legal	Section: 36; Twp: 159; Rng: 083; Block: ; Lot: ; Deeded Acres: 160.000 SW1/4 36 159 83									
Report Total (171 Records)				Current Value	\$0	\$0	\$16,362,200	\$0	\$0	\$16,362,200
				2025 Prior Year Value	\$0	\$0	\$16,359,800	\$0	\$0	\$16,359,800
				Value Diff/% Diff	\$0/0.00	\$0/0.00	\$2,400/0.00	\$0/0.00	\$0/0.00	\$2,400/0.01

Bottineau County Assessor

Parcel List A = Appraised, B = BofR, E = State Eq., X = Exempt

Mon, April 6, 2026 8:59 AM

Page 28



Report Total (171 Records)

	Current Value	Prior Year Value	Value Diff/% Diff
Lnd	\$0	\$0	\$0/0.00
C Lnd	\$0	\$0	\$0/0.00
F Lnd	\$16,362,200	\$16,359,800	\$2,400/0.00
Dwlg	\$0	\$0	\$0/0.00
Impr	\$0	\$0	\$0/0.00
Total	\$16,362,200	\$16,359,800	\$2,400/0.01

Bottineau County Assessor

Parcel List A = Appraised, B = BofR, E = State Eq., X = Exempt

Mon, April 6, 2026 8:57 AM

Page 2

Pcl No.	Route #	Name/Address	A/B/E/X	Current Year	Land Pr Yr Res Land Diff/% Diff	Com Land Pr Yr Com Land	Farm Land	Cur Dwlg Prior Year Dwlg	Cur Impr Prior Year Impr	Cur Total Pr Yr Total Ttl Diff/% Diff
Legal Section: 03; Twp: 159; Rng: 083; Block: ; Lot: 12; Deeded Acres: 0.000 OUTLOT 12 OF E1/2SW1/4 3 159 83										
50-0000-14562-050		VOLK, ROBYN G	(A)		\$32,600	\$0	\$0	\$47,100	\$0	\$79,700
	000-000-000			2025	\$32,600	\$0	\$0	\$47,100	\$0	\$79,700
	0				\$0/0.00	\$0/0.00	\$0/0.00	\$0/0.00	\$0/0.00	\$0/0.00
Legal Section: 03; Twp: 159; Rng: 083; Block: ; Lot: 14; Deeded Acres: 0.000 OUTLOT 14 OF S1/2SW1/4 3 159 83										
50-0000-14567-050		HAGEL, DUANE E & TANYA R	(A)		\$39,000	\$0	\$0	\$60,700	\$0	\$99,700
	000-000-000			2025	\$39,000	\$0	\$0	\$60,700	\$0	\$99,700
	0				\$0/0.00	\$0/0.00	\$0/0.00	\$0/0.00	\$0/0.00	\$0/0.00
Legal Section: 04; Twp: 159; Rng: 083; Block: ; Lot: 1; Deeded Acres: 0.000 OUTLOT 1 OF NW1/4 4 159 83										
50-0000-14615-050		SAVELKOUL, BART R & ANDREA L	(A)		\$15,300	\$0	\$0	\$203,800	\$0	\$219,100
	000-000-000			2025	\$15,300	\$0	\$0	\$203,800	\$0	\$219,100
	0				\$0/0.00	\$0/0.00	\$0/0.00	\$0/0.00	\$0/0.00	\$0/0.00
Legal Section: 10; Twp: 159; Rng: 083; Block: ; Lot: ; Deeded Acres: 2.110 OUTLOT 2 OF SE1/4 10 159 83										
50-0000-14640-000		ROUTLEDGE REV TRUST, LARRY A	(A)		\$18,000	\$0	\$98,100	\$201,600	\$0	\$317,700
	000-000-000			2025	\$18,000	\$0	\$97,700	\$201,600	\$0	\$317,300
	0				\$0/0.00	\$0/0.00	\$400/0.41	\$0/0.00	\$0/0.00	\$400/0.13
Legal Section: 14; Twp: 159; Rng: 083; Block: ; Lot: ; Deeded Acres: 160.000 SE1/4 14 159 83										
50-0000-14645-050		ROUTLEDGE, GREGORY & JENNI	(A)		\$18,000	\$0	\$2,500	\$453,200	\$0	\$473,700
	000-000-000			2025	\$18,000	\$0	\$2,500	\$453,200	\$0	\$473,700
	0				\$0/0.00	\$0/0.00	\$0/0.00	\$0/0.00	\$0/0.00	\$0/0.00
Legal Section: 15; Twp: 159; Rng: 083; Block: ; Lot: ; Deeded Acres: 3.000 OUTLOT 2 OF NE1/4SE1/4 15 159 83										
50-0000-14655-000		STEPHAN, RYAN	(A)		\$45,000	\$0	\$0	\$213,000	\$0	\$258,000
	000-000-000			2025	\$45,000	\$0	\$0	\$213,000	\$0	\$258,000
	0				\$0/0.00	\$0/0.00	\$0/0.00	\$0/0.00	\$0/0.00	\$0/0.00
Legal Section: 18; Twp: 159; Rng: 083; Block: ; Lot: 1; Deeded Acres: 12.000 OUTLOT 1 OF SW1/4 18 159 83										

Bottineau County Assessor

Parcel List A = Appraised, B = BofR, E = State Eq., X = Exempt

Mon, April 6, 2026 8:57 AM

Page 4

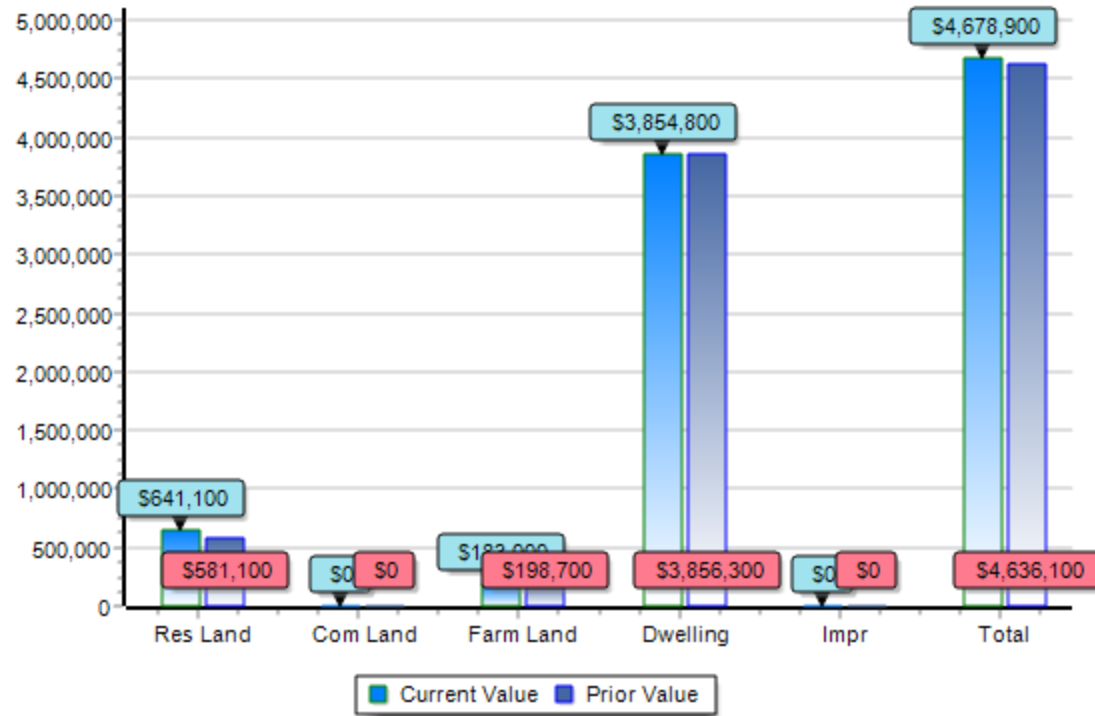
Pcl No.	Route #	Name/Address	A/B/E/X	Current	Land	Com Land	Farm Land	Cur Dwlg	Cur Impr	Cur Total
			Year	Pr Yr Res Land	Pr Yr Com Land			Prior Year Dwlg	Prior Year Impr	Pr Yr Total
				Diff/% Diff						Ttl Diff/% Diff
Legal	Section: 27; Twp: 159; Rng: 083; Block: ; Lot: ; Deeded Acres: 0.000 OUTLOT 1 OF NE1/4NE1/4 27 159 83									
50-0000-14725-050		SMITH, ANTHONY & KALLI	(A)	\$57,900		\$0	\$0	\$361,700	\$0	\$419,600
	000-000-000		2025	\$57,900		\$0	\$0	\$361,700	\$0	\$419,600
		0		\$0/0.00		\$0/0.00	\$0/0.00	\$0/0.00	\$0/0.00	\$0/0.00
Legal	Section: 34; Twp: 159; Rng: 083; Block: ; Lot: 1; Deeded Acres: 0.000 OUTLOT 1 OF SE1/4 34 159 83									
Report Total (21 Records)				Current Value	\$641,100	\$0	\$183,000	\$3,854,800	\$0	\$4,678,900
				2025 Prior Year Value	\$581,100	\$0	\$198,700	\$3,856,300	\$0	\$4,636,100
				Value Diff/% Diff	\$60,000/10.33	\$0/0.00	-\$15,700/0.00	-\$1,500/-0.04	\$0/0.00	\$42,800/0.92

Bottineau County Assessor

Parcel List A = Appraised, B = BofR, E = State Eq., X = Exempt

Mon, April 6, 2026 8:57 AM

Page 5



Report Total (21 Records)

	Current Value	Prior Year Value	Value Diff/% Diff
Lnd	\$641,100	\$581,100	\$60,000/10.33
C Lnd	\$0	\$0	\$0/0.00
F Lnd	\$183,000	\$198,700	-\$15,700/0.00
Dwlg	\$3,854,800	\$3,856,300	-\$1,500/-0.04
Impr	\$0	\$0	\$0/0.00
Total	\$4,678,900	\$4,636,100	\$42,800/0.92

Bottineau County Assessor

Parcel List A = Appraised, B = BofR, E = State Eq., X = Exempt

Mon, April 6, 2026 8:56 AM

Page 2

Pcl No.	Route #	Name/Address	A/B/E/X	Current	Land	Com Land	Farm Land	Cur Dwlg	Cur Impr	Cur Total
			Year	Pr Yr Res	Land	Pr Yr Com Land		Prior Year Dwlg	Prior Year Impr	Pr Yr Total
				Diff/% Diff						Ttl Diff/% Diff
Legal	Section: 03; Twp: 159; Rng: 083; Block: ; Lot: ; Deeded Acres: 0.000 1 A IN NW1/4SE1/4 3 159 83									
50-0000-14613-020		UNDLIN, ISAAC & AMBER	(A)		\$0	\$31,300	\$0	\$0	\$0	\$31,300
	000-000-000		2025		\$18,000	\$0	\$5,000	\$2,500	\$0	\$25,500
		0			-\$18,000/-100.00	\$31,300/100.00	-\$5,000/-100.00	-\$2,500/-100.00	\$0/0.00	\$5,800/22.75
Legal	Section: 10; Twp: 159; Rng: 083; Block: ; Lot: ; Deeded Acres: 9.260 OUTLOT 1 OF NW1/4NE1/4 10 159 83									
Report Total (8 Records)				Current Value	\$18,000	\$67,900	\$5,900	\$0	\$1,840,900	\$1,932,700
				2025 Prior Year Value	\$36,000	\$36,600	\$9,800	\$2,500	\$1,751,900	\$1,836,800
				Value Diff/% Diff	-\$18,000/-50.00	\$31,300/85.52	-\$3,900/0.00	-\$2,500/-100.00	\$89,000/5.08	\$95,900/5.22

Bottineau County Assessor

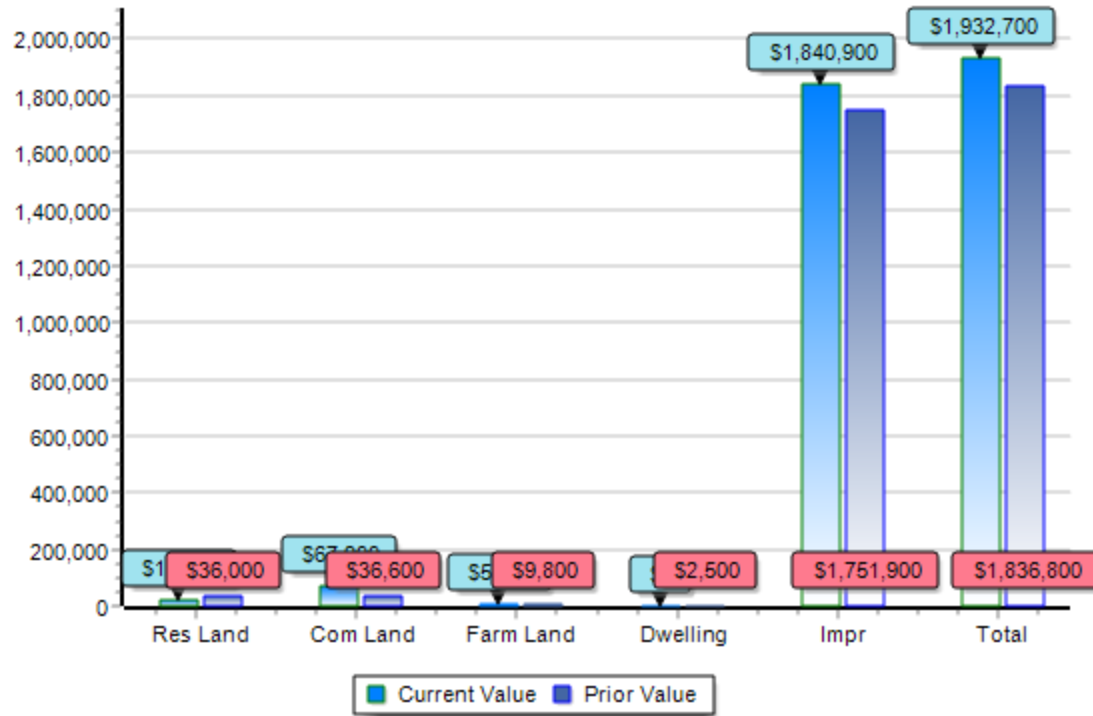
Parcel List

A = Appraised, B = BofR, E = State Eq., X = Exempt

Mon, April 6, 2026 8:56 AM

Page

3



Report Total (8 Records)

	Current Value	Prior Year Value	Value Diff/% Diff
Lnd	\$18,000	\$36,000	-\$18,000/-50.00
C Lnd	\$67,900	\$36,600	\$31,300/85.52
F Lnd	\$5,900	\$9,800	-\$3,900/0.00
Dwlg	\$0	\$2,500	-\$2,500/-100.00
Impr	\$1,840,900	\$1,751,900	\$89,000/5.08
Total	\$1,932,700	\$1,836,800	\$95,900/5.22