

Bottineau County Assessor

Parcel List A = Appraised, B = BofR, E = State Eq., X = Exempt

Thu, April 2, 2026 7:30 PM

Page 1

Pcl No.	Route #	Name/Address	A/B/E/X	Current	Land	Com Land	Farm Land	Cur Dwlg	Cur Impr	Cur Total
			Year	Pr Yr Res	Land	Pr Yr Com Land		Prior Year Dwlg	Prior Year Impr	Pr Yr Total
				Diff/% Diff						Ttl Diff/% Diff
09-0000-04864-000		BALLANTYNE LIV TR, TJ	(A)		\$0	\$0	\$127,600	\$0	\$0	\$127,600
	000-000-000		2025		\$0	\$0	\$127,800	\$0	\$0	\$127,800
		0			\$0/0.00	\$0/0.00	-\$200/-0.16	\$0/0.00	\$0/0.00	-\$200/-0.16
Legal	Section: 01; Twp: 163; Rng: 082; Block: ; Lot: ; Deeded Acres: 160.000 SW1/4 1 163 82									
09-0000-04865-000		BALLANTYNE LIV TR, TJ	(A)		\$0	\$0	\$48,400	\$0	\$0	\$48,400
	000-000-000		2025		\$0	\$0	\$48,400	\$0	\$0	\$48,400
		0			\$0/0.00	\$0/0.00	\$0/0.00	\$0/0.00	\$0/0.00	\$0/0.00
Legal	Section: 01; Twp: 163; Rng: 082; Block: ; Lot: ; Deeded Acres: 79.830 GOV'T LOTS 3 & 4 1 163 82									
09-0000-04865-050		BALLANTYNE LIV TR, TJ	(A)		\$0	\$0	\$57,700	\$0	\$0	\$57,700
	000-000-000		2025		\$0	\$0	\$57,800	\$0	\$0	\$57,800
		0			\$0/0.00	\$0/0.00	-\$100/-0.17	\$0/0.00	\$0/0.00	-\$100/-0.17
Legal	Section: 01; Twp: 163; Rng: 082; Block: ; Lot: ; Deeded Acres: 80.000 S1/2NW1/4 1 163 82									
09-0000-04866-000		TOFTELAND, DUANE	(A)		\$0	\$0	\$104,100	\$0	\$0	\$104,100
	000-000-000		2025		\$0	\$0	\$104,300	\$0	\$0	\$104,300
		0			\$0/0.00	\$0/0.00	-\$200/-0.19	\$0/0.00	\$0/0.00	-\$200/-0.19
Legal	Section: 01; Twp: 163; Rng: 082; Block: ; Lot: ; Deeded Acres: 160.000 SE1/4 1 163 82									
09-0000-04868-000		YOUNG FARMLAND TRUST	(A)		\$0	\$0	\$95,500	\$0	\$0	\$95,500
	000-000-000		2025		\$0	\$0	\$95,700	\$0	\$0	\$95,700
		0			\$0/0.00	\$0/0.00	-\$200/-0.21	\$0/0.00	\$0/0.00	-\$200/-0.21
Legal	Section: 02; Twp: 163; Rng: 082; Block: ; Lot: ; Deeded Acres: 126.570 S1/2NW1/4 N1/2SW1/4 LESS LESS OTLTS 1-5 2 163 82									
09-0000-04871-000		VANDYKE, SHAWN & JOSHUA	(A)		\$0	\$0	\$124,100	\$0	\$0	\$124,100
	000-000-000		2025		\$0	\$0	\$124,300	\$0	\$0	\$124,300
		0			\$0/0.00	\$0/0.00	-\$200/-0.16	\$0/0.00	\$0/0.00	-\$200/-0.16
Legal	Section: 02; Twp: 163; Rng: 082; Block: ; Lot: ; Deeded Acres: 159.520 GOV'T LOTS 1 THRU 4 2 163 82									
09-0000-04872-000		BALLANTYNE LIV TR, TJ	(A)		\$0	\$0	\$117,800	\$0	\$0	\$117,800
	000-000-000		2025		\$0	\$0	\$118,000	\$0	\$0	\$118,000
		0			\$0/0.00	\$0/0.00	-\$200/-0.17	\$0/0.00	\$0/0.00	-\$200/-0.17

Bottineau County Assessor

Parcel List A = Appraised, B = BofR, E = State Eq., X = Exempt

Thu, April 2, 2026 7:30 PM

Page 2

Pcl No.	Route #	Name/Address	A/B/E/X	Current Year	Land Pr Yr Res Land Diff/% Diff	Com Land Pr Yr Com Land	Farm Land	Cur Dwlg Prior Year Dwlg	Cur Impr Prior Year Impr	Cur Total Pr Yr Total Ttl Diff/% Diff
Legal Section: 02; Twp: 163; Rng: 082; Block: ; Lot: ; Deeded Acres: 160.000 S1/2NE1/4 N1/2SE1/4 2 163 82										
09-0000-04873-050		HANSON LIVING TRUST, RODGER	(A)		\$0	\$0	\$61,300	\$0	\$0	\$61,300
	000-000-000		2025	\$0	\$0	\$61,500	\$0	\$0	\$0	\$61,500
	0			\$0/0.00	\$0/0.00	-\$200/-0.33	\$0/0.00	\$0/0.00	\$0/0.00	-\$200/-0.33
Legal Section: 02; Twp: 163; Rng: 082; Block: ; Lot: ; Deeded Acres: 78.370 S1/2SE1/4 LESS 1.63 A 2 163 82										
09-0000-04875-000		ATWOOD ETAL, BRADFORD	(A)		\$0	\$0	\$48,000	\$0	\$0	\$48,000
	000-000-000		2025	\$0	\$0	\$48,100	\$0	\$0	\$0	\$48,100
	0			\$0/0.00	\$0/0.00	-\$100/-0.21	\$0/0.00	\$0/0.00	\$0/0.00	-\$100/-0.21
Legal Section: 03; Twp: 163; Rng: 082; Block: ; Lot: ; Deeded Acres: 60.000 SE1/4 S OF RY R/W LESS 2.03 A & .76 A DEEDED 3 163 82										
09-0000-04878-000		ARTZ, ROGER & JANINE	(A)		\$0	\$0	\$114,800	\$0	\$0	\$114,800
	000-000-000		2025	\$0	\$0	\$115,000	\$0	\$0	\$0	\$115,000
	0			\$0/0.00	\$0/0.00	-\$200/-0.17	\$0/0.00	\$0/0.00	\$0/0.00	-\$200/-0.17
Legal Section: 03; Twp: 163; Rng: 082; Block: ; Lot: ; Deeded Acres: 156.470 S1/2NW1/4 GOV'T LOTS 3 & 4 LESS RY R/W 3 163 82										
09-0000-04880-000		ARTZ, ROGER & JANINE	(A)		\$0	\$0	\$93,200	\$0	\$0	\$93,200
	000-000-000		2025	\$0	\$0	\$80,100	\$0	\$0	\$0	\$80,100
	0			\$0/0.00	\$0/0.00	\$13,100/16.35	\$0/0.00	\$0/0.00	\$0/0.00	\$13,100/16.35
Legal Section: 03; Twp: 163; Rng: 082; Block: ; Lot: ; Deeded Acres: 143.030 NE1/4 OUTSIDE ANTLER CITY LIMITS LESS .03 A 3 163 82										
09-0000-04885-000		NELSON, RONALD M	(A)		\$0	\$0	\$119,000	\$0	\$0	\$119,000
	000-000-000		2025	\$0	\$0	\$119,100	\$0	\$0	\$0	\$119,100
	0			\$0/0.00	\$0/0.00	-\$100/-0.08	\$0/0.00	\$0/0.00	\$0/0.00	-\$100/-0.08
Legal Section: 04; Twp: 163; Rng: 082; Block: ; Lot: ; Deeded Acres: 159.640 S1/2NW1/4 GOV'T LOTS 3 & 4 4 163 82										
09-0000-04886-000		ARTZ LIVING TRUST	(A)		\$0	\$0	\$57,400	\$0	\$0	\$57,400
	000-000-000		2025	\$0	\$0	\$57,500	\$0	\$0	\$0	\$57,500
	0			\$0/0.00	\$0/0.00	-\$100/-0.17	\$0/0.00	\$0/0.00	\$0/0.00	-\$100/-0.17
Legal Section: 04; Twp: 163; Rng: 082; Block: ; Lot: ; Deeded Acres: 79.720 GOV'T LOTS 1 & 2 4 163 82										

Bottineau County Assessor

Parcel List A = Appraised, B = BofR, E = State Eq., X = Exempt

Thu, April 2, 2026 7:30 PM

Page 4

Pcl No.	Route #	Name/Address	A/B/E/X	Current Year	Land Pr Yr Res Land Diff/% Diff	Com Land Pr Yr Com Land	Farm Land	Cur Dwlg Prior Year Dwlg	Cur Impr Prior Year Impr	Cur Total Pr Yr Total Ttl Diff/% Diff
Legal Section: 05; Twp: 163; Rng: 082; Block: ; Lot: ; Deeded Acres: 19.000 19 A IN SE1/4 OF SW1/4 5 163 82										
09-0000-04898-000		FELAND LAND TRUST	(A)		\$0	\$0	\$24,900	\$0	\$0	\$24,900
	000-000-000		2025	\$0	\$0	\$24,900	\$0	\$0	\$24,900	
	0			\$0/0.00	\$0/0.00	\$0/0.00	\$0/0.00	\$0/0.00	\$0/0.00	
Legal Section: 05; Twp: 163; Rng: 082; Block: ; Lot: ; Deeded Acres: 39.840 GOV'T LOT 2 5 163 82										
09-0000-04899-000		TOFTELAND, BRIAN & TERA	(A)		\$0	\$0	\$98,800	\$0	\$0	\$98,800
	000-000-000		2025	\$0	\$0	\$98,900	\$0	\$0	\$98,900	
	0			\$0/0.00	\$0/0.00	-\$100/-0.10	\$0/0.00	\$0/0.00	-\$100/-0.10	
Legal Section: 05; Twp: 163; Rng: 082; Block: ; Lot: ; Deeded Acres: 158.030 SE1/4 LESS RD R/W 5 163 82										
09-0000-04901-000		FELAND, DEAN & LORI	(A)		\$0	\$0	\$104,600	\$0	\$0	\$104,600
	000-000-000		2025	\$0	\$0	\$104,700	\$0	\$0	\$104,700	
	0			\$0/0.00	\$0/0.00	-\$100/-0.10	\$0/0.00	\$0/0.00	-\$100/-0.10	
Legal Section: 05; Twp: 163; Rng: 082; Block: ; Lot: ; Deeded Acres: 159.750 S1/2NW1/4 GOV'T LOTS 3 & 4 5 163 82										
09-0000-04902-000		FELAND, DEAN & LORI	(A)		\$0	\$0	\$93,000	\$0	\$0	\$93,000
	000-000-000		2025	\$0	\$0	\$93,200	\$0	\$0	\$93,200	
	0			\$0/0.00	\$0/0.00	-\$200/-0.21	\$0/0.00	\$0/0.00	-\$200/-0.21	
Legal Section: 06; Twp: 163; Rng: 082; Block: ; Lot: ; Deeded Acres: 119.840 NE1/4SW1/4 N1/2SE1/4 6 163 82										
09-0000-04903-000		FELAND, DEAN & LORI	(A)		\$0	\$0	\$58,000	\$0	\$0	\$58,000
	000-000-000		2025	\$0	\$0	\$57,700	\$0	\$0	\$57,700	
	0			\$0/0.00	\$0/0.00	\$300/0.52	\$0/0.00	\$0/0.00	\$300/0.52	
Legal Section: 06; Twp: 163; Rng: 082; Block: ; Lot: ; Deeded Acres: 72.160 GOV'T LOTS 6 & 7 6 163 82										
09-0000-04904-000		FELAND, DEAN & LORI	(A)		\$0	\$0	\$118,900	\$0	\$0	\$118,900
	000-000-000		2025	\$0	\$0	\$119,100	\$0	\$0	\$119,100	
	0			\$0/0.00	\$0/0.00	-\$200/-0.17	\$0/0.00	\$0/0.00	-\$200/-0.17	
Legal Section: 06; Twp: 163; Rng: 082; Block: ; Lot: ; Deeded Acres: 159.880 S1/2NE1/4 GOV'T LOTS 1 & 2 6 163 82										

Bottineau County Assessor

Parcel List A = Appraised, B = BofR, E = State Eq., X = Exempt

Thu, April 2, 2026 7:30 PM

Page 5

Pcl No.	Route #	Name/Address	A/B/E/X	Current Year	Land Pr Yr Res Land Diff/% Diff	Com Land Pr Yr Com Land	Farm Land	Cur Dwlg Prior Year Dwlg	Cur Impr Prior Year Impr	Cur Total Pr Yr Total Ttl Diff/% Diff
09-0000-04905-000		FELAND, DEAN & LORI	(A)		\$0	\$0	\$112,300	\$0	\$0	\$112,300
	000-000-000			2025	\$0	\$0	\$112,500	\$0	\$0	\$112,500
		0			\$0/0.00	\$0/0.00	-\$200/-0.18	\$0/0.00	\$0/0.00	-\$200/-0.18
Legal	Section: 06; Twp: 163; Rng: 082; Block: ; Lot: ; Deeded Acres: 151.670 SE1/4NW1/4 GOV'T LOTS 3 4 & 5 6 163 82									
09-0000-04906-000		FELAND, DEAN & LORI	(A)		\$0	\$0	\$32,500	\$0	\$0	\$32,500
	000-000-000			2025	\$0	\$0	\$32,600	\$0	\$0	\$32,600
		0			\$0/0.00	\$0/0.00	-\$100/-0.31	\$0/0.00	\$0/0.00	-\$100/-0.31
Legal	Section: 06; Twp: 163; Rng: 082; Block: ; Lot: ; Deeded Acres: 39.020 SE1/4SE1/4 LESS R/W 6 163 82									
09-0000-04908-000		FELAND, DEAN & LORI	(A)		\$0	\$0	\$56,600	\$0	\$0	\$56,600
	000-000-000			2025	\$0	\$0	\$56,700	\$0	\$0	\$56,700
		0			\$0/0.00	\$0/0.00	-\$100/-0.18	\$0/0.00	\$0/0.00	-\$100/-0.18
Legal	Section: 06; Twp: 163; Rng: 082; Block: ; Lot: ; Deeded Acres: 78.000 SW1/4SE1/4 SE1/4SW1/4 LESS R/W 6 163 82									
09-0000-04910-000		FELAND, DEAN & LORI	(A)		\$0	\$0	\$131,600	\$0	\$0	\$131,600
	000-000-000			2025	\$0	\$0	\$131,800	\$0	\$0	\$131,800
		0			\$0/0.00	\$0/0.00	-\$200/-0.15	\$0/0.00	\$0/0.00	-\$200/-0.15
Legal	Section: 07; Twp: 163; Rng: 082; Block: ; Lot: ; Deeded Acres: 153.000 GOV'T LOTS 1 & 2 E1/2NW1/4 7 163 82									
09-0000-04911-000		ARTZ, ROBERT K	(A)		\$0	\$0	\$111,600	\$0	\$0	\$111,600
	000-000-000			2025	\$0	\$0	\$111,800	\$0	\$0	\$111,800
		0			\$0/0.00	\$0/0.00	-\$200/-0.18	\$0/0.00	\$0/0.00	-\$200/-0.18
Legal	Section: 07; Twp: 163; Rng: 082; Block: ; Lot: ; Deeded Acres: 156.150 NE1/4 7 163 82									
09-0000-04912-000		TENNYSON ETAL, LEONARD	(A)		\$0	\$0	\$124,300	\$0	\$0	\$124,300
	000-000-000			2025	\$0	\$0	\$124,500	\$0	\$0	\$124,500
		0			\$0/0.00	\$0/0.00	-\$200/-0.16	\$0/0.00	\$0/0.00	-\$200/-0.16
Legal	Section: 07; Twp: 163; Rng: 082; Block: ; Lot: ; Deeded Acres: 153.120 E1/2SW1/4 GOVT LOTS 3 & 4 7 163 82									
09-0000-04914-000		FELAND, SHANE E & HEIDI L	(A)		\$0	\$0	\$124,700	\$0	\$0	\$124,700
	000-000-000			2025	\$0	\$0	\$124,600	\$0	\$0	\$124,600
		0			\$0/0.00	\$0/0.00	\$100/0.08	\$0/0.00	\$0/0.00	\$100/0.08

Bottineau County Assessor

Parcel List A = Appraised, B = BofR, E = State Eq., X = Exempt

Thu, April 2, 2026 7:30 PM

Page 6

Pcl No.	Route #	Name/Address	A/B/E/X	Current Year	Land Pr Yr Res	Com Land Pr Yr Com Land	Farm Land	Cur Dwlg Prior Year Dwlg	Cur Impr Prior Year Impr	Cur Total Pr Yr Total	Ttl Diff/% Diff
Legal Section: 07; Twp: 163; Rng: 082; Block: ; Lot: ; Deeded Acres: 160.000 SE1/4 7 163 82											
09-0000-04915-000		TOFTELAND, BRIAN	(A)		\$0	\$0	\$132,500	\$0	\$0	\$132,500	
	000-000-000		2025	\$0	\$0	\$132,700	\$0	\$0	\$0	\$132,700	
	0			\$0/0.00	\$0/0.00	-\$200/-0.15	\$0/0.00	\$0/0.00	\$0/0.00	-\$200/-0.15	
Legal Section: 08; Twp: 163; Rng: 082; Block: ; Lot: ; Deeded Acres: 158.030 NW1/4 LESS RD R/W 8 163 82											
09-0000-04917-000		ARTZ, STACY N	(A)		\$0	\$0	\$59,300	\$0	\$0	\$59,300	
	000-000-000		2025	\$0	\$0	\$59,400	\$0	\$0	\$0	\$59,400	
	0			\$0/0.00	\$0/0.00	-\$100/-0.17	\$0/0.00	\$0/0.00	\$0/0.00	-\$100/-0.17	
Legal Section: 08; Twp: 163; Rng: 082; Block: ; Lot: ; Deeded Acres: 80.000 E1/2SW1/4 8 163 82											
09-0000-04917-050		ARTZ, STACY N	(A)		\$0	\$0	\$67,100	\$0	\$0	\$67,100	
	000-000-000		2025	\$0	\$0	\$67,200	\$0	\$0	\$0	\$67,200	
	0			\$0/0.00	\$0/0.00	-\$100/-0.15	\$0/0.00	\$0/0.00	\$0/0.00	-\$100/-0.15	
Legal Section: 08; Twp: 163; Rng: 082; Block: ; Lot: ; Deeded Acres: 80.000 W1/2SE1/4 8 163 82											
09-0000-04918-000		TOFTELAND, BRIAN & TERA	(A)		\$0	\$0	\$61,000	\$0	\$0	\$61,000	
	000-000-000		2025	\$0	\$0	\$61,100	\$0	\$0	\$0	\$61,100	
	0			\$0/0.00	\$0/0.00	-\$100/-0.16	\$0/0.00	\$0/0.00	\$0/0.00	-\$100/-0.16	
Legal Section: 08; Twp: 163; Rng: 082; Block: ; Lot: ; Deeded Acres: 80.000 E1/2SE1/4 8 163 82											
09-0000-04919-000		ARTZ, STACY N	(A)		\$0	\$0	\$53,900	\$0	\$0	\$53,900	
	000-000-000		2025	\$0	\$0	\$54,000	\$0	\$0	\$0	\$54,000	
	0			\$0/0.00	\$0/0.00	-\$100/-0.19	\$0/0.00	\$0/0.00	\$0/0.00	-\$100/-0.19	
Legal Section: 08; Twp: 163; Rng: 082; Block: ; Lot: ; Deeded Acres: 80.000 W1/2SW1/4 8 163 82											
09-0000-04920-010		NELSON ETAL, RONALD M	(A)		\$0	\$0	\$94,800	\$0	\$0	\$94,800	
	000-000-000		2025	\$0	\$0	\$94,900	\$0	\$0	\$0	\$94,900	
	0			\$0/0.00	\$0/0.00	-\$100/-0.11	\$0/0.00	\$0/0.00	\$0/0.00	-\$100/-0.11	
Legal Section: 08; Twp: 163; Rng: 082; Block: ; Lot: ; Deeded Acres: 124.940 NE1/4 LESS 1.97 A RD R/W LESS OUTLOT 1 LESS 14.7 A IN NE1/4NE1/4 8 163 82											

Bottineau County Assessor

Parcel List A = Appraised, B = BofR, E = State Eq., X = Exempt

Thu, April 2, 2026 7:30 PM

Page 7

Pcl No.	Route #	Name/Address	A/B/E/X	Current Year	Land Pr Yr Res Land Diff/% Diff	Com Land Pr Yr Com Land	Farm Land	Cur Dwlg Prior Year Dwlg	Cur Impr Prior Year Impr	Cur Total Pr Yr Total Ttl Diff/% Diff
09-0000-04920-020		TOFTELAND, BRIAN & TERA	(A)		\$0	\$0	\$4,300	\$0	\$0	\$4,300
	000-000-000			2025	\$0	\$0	\$4,300	\$0	\$0	\$4,300
		0			\$0/0.00	\$0/0.00	\$0/0.00	\$0/0.00	\$0/0.00	\$0/0.00
Legal	Section: 08; Twp: 163; Rng: 082; Block: ; Lot: ; Deeded Acres: 14.700 14.7 A IN NE1/4NE1/4 E OF OUTLOT 1 8 163 82									
09-0000-04921-000		TOFTELAND, CHAS B	(A)		\$0	\$0	\$3,700	\$0	\$0	\$3,700
	000-000-000			2025	\$15,000	\$0	\$0	\$0	\$0	\$15,000
		0			-\$15,000/-100.00	\$0/0.00	\$3,700/100.00	\$0/0.00	\$0/0.00	-\$11,300/-75.33
Legal	Section: 08; Twp: 163; Rng: 082; Block: ; Lot: 1; Deeded Acres: 18.390 OUTLOT 1 OF NE1/4 8 163 82									
09-0000-04923-000		ENGSTROM PROPERTY LLC	(A)		\$0	\$0	\$100,600	\$0	\$0	\$100,600
	000-000-000			2025	\$0	\$0	\$100,700	\$0	\$0	\$100,700
		0			\$0/0.00	\$0/0.00	-\$100/-0.10	\$0/0.00	\$0/0.00	-\$100/-0.10
Legal	Section: 09; Twp: 163; Rng: 082; Block: ; Lot: ; Deeded Acres: 155.990 SE1/4 LESS R/W 9 163 82									
09-0000-04925-000		STRAND, DARLA BELYEA & BRENDA	(A)		\$0	\$0	\$63,100	\$0	\$0	\$63,100
	000-000-000			2025	\$0	\$0	\$63,100	\$0	\$0	\$63,100
		0			\$0/0.00	\$0/0.00	\$0/0.00	\$0/0.00	\$0/0.00	\$0/0.00
Legal	Section: 09; Twp: 163; Rng: 082; Block: ; Lot: 1; Deeded Acres: 108.000 W1/2NW1/2 LESS R/W NW1/4SW1/4 LESS OUTLOT 1 9 163 82									
09-0000-04928-000		ENGSTROM PROPERTY LLC	(A)		\$0	\$0	\$66,100	\$0	\$0	\$66,100
	000-000-000			2025	\$0	\$0	\$66,200	\$0	\$0	\$66,200
		0			\$0/0.00	\$0/0.00	-\$100/-0.15	\$0/0.00	\$0/0.00	-\$100/-0.15
Legal	Section: 09; Twp: 163; Rng: 082; Block: ; Lot: ; Deeded Acres: 120.000 E1/2SW1/4 SW1/4SW1/4 9 163 82									
09-0000-04929-000		STRAND, DARLA BELYEA & BRENDA	(A)		\$0	\$0	\$129,500	\$0	\$0	\$129,500
	000-000-000			2025	\$0	\$0	\$129,700	\$0	\$0	\$129,700
		0			\$0/0.00	\$0/0.00	-\$200/-0.15	\$0/0.00	\$0/0.00	-\$200/-0.15
Legal	Section: 09; Twp: 163; Rng: 082; Block: ; Lot: ; Deeded Acres: 158.010 W1/2NE1/4 LESS R/W E1/2NW1/4 LESS R/W 9 163 82									
09-0000-04931-000		FELAND, DUANE & LADONNA	(A)		\$0	\$0	\$62,300	\$0	\$0	\$62,300
	000-000-000			2025	\$0	\$0	\$62,400	\$0	\$0	\$62,400
		0			\$0/0.00	\$0/0.00	-\$100/-0.16	\$0/0.00	\$0/0.00	-\$100/-0.16

Bottineau County Assessor

Parcel List A = Appraised, B = BofR, E = State Eq., X = Exempt

Thu, April 2, 2026 7:30 PM

Page 8

Pcl No.	Route #	Name/Address	A/B/E/X	Current Year	Land Pr Yr Res	Com Land Pr Yr Com Land	Farm Land	Cur Dwlg Prior Year Dwlg	Cur Impr Prior Year Impr	Cur Total Pr Yr Total	Ttl Diff/% Diff
Legal Section: 09; Twp: 163; Rng: 082; Block: ; Lot: ; Deeded Acres: 75.620 E1/2NE1/4 LESS R/W 9 163 82											
09-0000-04932-000		ENGSTROM FARMS LLC	(A)		\$0	\$0	\$100,600	\$0	\$0	\$100,600	
	000-000-000			2025	\$0	\$0	\$100,700	\$0	\$0	\$100,700	
		0			\$0/0.00	\$0/0.00	-\$100/-0.10	\$0/0.00	\$0/0.00	-\$100/-0.10	
Legal Section: 10; Twp: 163; Rng: 082; Block: ; Lot: ; Deeded Acres: 160.000 SE1/4 10 163 82											
09-0000-04933-000		FELAND, DUANE & LADONNA	(A)		\$0	\$0	\$62,000	\$0	\$0	\$62,000	
	000-000-000			2025	\$0	\$0	\$62,100	\$0	\$0	\$62,100	
		0			\$0/0.00	\$0/0.00	-\$100/-0.16	\$0/0.00	\$0/0.00	-\$100/-0.16	
Legal Section: 10; Twp: 163; Rng: 082; Block: ; Lot: ; Deeded Acres: 76.710 W1/2NW/14 LESS 3.29 A 10 163 82											
09-0000-04936-000		ARTZ, ROBERT K & BRENDA Z	(A)		\$0	\$0	\$121,000	\$0	\$0	\$121,000	
	000-000-000			2025	\$0	\$0	\$121,100	\$0	\$0	\$121,100	
		0			\$0/0.00	\$0/0.00	-\$100/-0.08	\$0/0.00	\$0/0.00	-\$100/-0.08	
Legal Section: 10; Twp: 163; Rng: 082; Block: ; Lot: ; Deeded Acres: 160.000 E1/2NW1/4 S1/2NE1/4 10 163 82											
09-0000-04937-000		YOUNG FARMLAND TRUST	(A)		\$0	\$0	\$68,100	\$0	\$0	\$68,100	
	000-000-000			2025	\$0	\$0	\$68,000	\$0	\$0	\$68,000	
		0			\$0/0.00	\$0/0.00	\$100/0.15	\$0/0.00	\$0/0.00	\$100/0.15	
Legal Section: 10; Twp: 163; Rng: 082; Block: ; Lot: ; Deeded Acres: 156.710 SW1/4 LESS RD R/W 10 163 82											
09-0000-04939-000		ENGSTROM PROPERTY LLC	(A)		\$0	\$0	\$50,700	\$0	\$0	\$50,700	
	000-000-000			2025	\$0	\$0	\$50,700	\$0	\$0	\$50,700	
		0			\$0/0.00	\$0/0.00	\$0/0.00	\$0/0.00	\$0/0.00	\$0/0.00	
Legal Section: 10; Twp: 163; Rng: 082; Block: ; Lot: ; Deeded Acres: 80.000 N1/2NE1/4 10 163 82											
09-0000-04940-000		ENGSTROM PROPERTY LLC	(A)		\$0	\$0	\$123,500	\$0	\$0	\$123,500	
	000-000-000			2025	\$0	\$0	\$123,600	\$0	\$0	\$123,600	
		0			\$0/0.00	\$0/0.00	-\$100/-0.08	\$0/0.00	\$0/0.00	-\$100/-0.08	
Legal Section: 11; Twp: 163; Rng: 082; Block: ; Lot: ; Deeded Acres: 160.000 NW1/4 11 163 82											

Bottineau County Assessor

Parcel List A = Appraised, B = BofR, E = State Eq., X = Exempt

Thu, April 2, 2026 7:30 PM

Page 10

Pcl No.	Route #	Name/Address	A/B/E/X	Current Year	Land Pr Yr Res Land Diff/% Diff	Com Land Pr Yr Com Land	Farm Land	Cur Dwlg Prior Year Dwlg	Cur Impr Prior Year Impr	Cur Total Pr Yr Total Ttl Diff/% Diff
Legal Section: 13; Twp: 163; Rng: 082; Block: ; Lot: ; Deeded Acres: 160.000 SW1/4 13 163 82										
09-0000-04952-000		ENGSTROM PROPERTY LLC	(A)		\$0	\$0	\$119,500	\$0	\$0	\$119,500
	000-000-000		2025	\$0	\$0	\$119,700	\$0	\$0	\$0	\$119,700
	0			\$0/0.00	\$0/0.00	-\$200/-0.17	\$0/0.00	\$0/0.00	\$0/0.00	-\$200/-0.17
Legal Section: 13; Twp: 163; Rng: 082; Block: ; Lot: ; Deeded Acres: 160.000 SE1/4 13 163 82										
09-0000-04953-000		CAMPBELL ETAL, SHELENE	(A)		\$0	\$0	\$102,400	\$0	\$0	\$102,400
	000-000-000		2025	\$0	\$0	\$102,500	\$0	\$0	\$0	\$102,500
	0			\$0/0.00	\$0/0.00	-\$100/-0.10	\$0/0.00	\$0/0.00	\$0/0.00	-\$100/-0.10
Legal Section: 13; Twp: 163; Rng: 082; Block: ; Lot: ; Deeded Acres: 160.000 NW1/4 13 163 82										
09-0000-04954-000		LEDOUX, DEBORAH	(A)		\$0	\$0	\$71,900	\$0	\$0	\$71,900
	000-000-000		2025	\$0	\$0	\$71,900	\$0	\$0	\$0	\$71,900
	0			\$0/0.00	\$0/0.00	\$0/0.00	\$0/0.00	\$0/0.00	\$0/0.00	\$0/0.00
Legal Section: 13; Twp: 163; Rng: 082; Block: ; Lot: ; Deeded Acres: 160.000 NE1/4 13 163 82										
09-0000-04955-000		ARTZ LIVING TRUST, PETER J	(A)		\$0	\$0	\$64,900	\$0	\$0	\$64,900
	000-000-000		2025	\$0	\$0	\$64,900	\$0	\$0	\$0	\$64,900
	0			\$0/0.00	\$0/0.00	\$0/0.00	\$0/0.00	\$0/0.00	\$0/0.00	\$0/0.00
Legal Section: 14; Twp: 163; Rng: 082; Block: ; Lot: ; Deeded Acres: 160.000 NE1/4 14 163 82										
09-0000-04956-000		ARTZ LIVING TRUST, PETER J	(A)		\$0	\$0	\$87,100	\$0	\$0	\$87,100
	000-000-000		2025	\$0	\$0	\$87,200	\$0	\$0	\$0	\$87,200
	0			\$0/0.00	\$0/0.00	-\$100/-0.11	\$0/0.00	\$0/0.00	\$0/0.00	-\$100/-0.11
Legal Section: 14; Twp: 163; Rng: 082; Block: ; Lot: ; Deeded Acres: 160.000 SE1/4 14 163 82										
09-0000-04957-000		ARTZ, WAYNE B	(A)		\$0	\$0	\$116,700	\$0	\$0	\$116,700
	000-000-000		2025	\$0	\$0	\$116,800	\$0	\$0	\$0	\$116,800
	0			\$0/0.00	\$0/0.00	-\$100/-0.09	\$0/0.00	\$0/0.00	\$0/0.00	-\$100/-0.09
Legal Section: 14; Twp: 163; Rng: 082; Block: ; Lot: ; Deeded Acres: 160.000 E1/2NW1/4 E1/2SW1/4 14 163 82										

Bottineau County Assessor

Parcel List A = Appraised, B = BofR, E = State Eq., X = Exempt

Thu, April 2, 2026 7:30 PM

Page 11

Pcl No.	Route #	Name/Address	A/B/E/X	Current Year	Land Pr Yr Res Land Diff/% Diff	Com Land Pr Yr Com Land	Farm Land	Cur Dwlg Prior Year Dwlg	Cur Impr Prior Year Impr	Cur Total Pr Yr Total Ttl Diff/% Diff
09-0000-04958-000		ARTZ, WAYNE B	(A)		\$0	\$0	\$98,700	\$0	\$0	\$98,700
	000-000-000			2025	\$0	\$0	\$98,800	\$0	\$0	\$98,800
		0			\$0/0.00	\$0/0.00	-\$100/-0.10	\$0/0.00	\$0/0.00	-\$100/-0.10
Legal	Section: 14; Twp: 163; Rng: 082; Block: ; Lot: ; Deeded Acres: 160.000 W1/2SW1/4 W1/2NW1/4 14 163 82									
09-0000-04959-000		ARTZ LIVING TRUST, PETER J	(A)		\$0	\$0	\$64,500	\$0	\$0	\$64,500
	000-000-000			2025	\$0	\$0	\$64,100	\$0	\$0	\$64,100
		0			\$0/0.00	\$0/0.00	\$400/0.62	\$0/0.00	\$0/0.00	\$400/0.62
Legal	Section: 15; Twp: 163; Rng: 082; Block: ; Lot: ; Deeded Acres: 158.500 NE1/4 15 163 82									
09-0000-04961-000		ARTZ LIVING TRUST, PETER J	(A)		\$0	\$0	\$27,000	\$0	\$0	\$27,000
	000-000-000			2025	\$0	\$0	\$26,600	\$0	\$0	\$26,600
		0			\$0/0.00	\$0/0.00	\$400/1.50	\$0/0.00	\$0/0.00	\$400/1.50
Legal	Section: 15; Twp: 163; Rng: 082; Block: ; Lot: ; Deeded Acres: 40.000 NE1/4SE1/4 15 163 82									
09-0000-04962-000		ARTZ LIVING TRUST, PETER J	(A)		\$0	\$0	\$90,900	\$0	\$0	\$90,900
	000-000-000			2025	\$0	\$0	\$90,800	\$0	\$0	\$90,800
		0			\$0/0.00	\$0/0.00	\$100/0.11	\$0/0.00	\$0/0.00	\$100/0.11
Legal	Section: 15; Twp: 163; Rng: 082; Block: ; Lot: ; Deeded Acres: 120.000 W1/2SE1/4 SE1/4SE1/4 15 163 82									
09-0000-04963-000		ARTZ LIVING TRUST, PETER J	(A)		\$0	\$0	\$62,200	\$0	\$0	\$62,200
	000-000-000			2025	\$0	\$0	\$62,100	\$0	\$0	\$62,100
		0			\$0/0.00	\$0/0.00	\$100/0.16	\$0/0.00	\$0/0.00	\$100/0.16
Legal	Section: 15; Twp: 163; Rng: 082; Block: ; Lot: ; Deeded Acres: 155.990 SW1/4 LESS R/W 15 163 82									
09-0000-04965-000		ARTZ LIVING TRUST, PETER J	(A)		\$0	\$0	\$79,100	\$0	\$0	\$79,100
	000-000-000			2025	\$0	\$0	\$78,300	\$0	\$0	\$78,300
		0			\$0/0.00	\$0/0.00	\$800/1.02	\$0/0.00	\$0/0.00	\$800/1.02
Legal	Section: 15; Twp: 163; Rng: 082; Block: ; Lot: ; Deeded Acres: 155.990 NW1/4 LESS R/W & RD R/W 15 163 82									
09-0000-04967-000		JONES, KAREN E	(A)		\$0	\$0	\$62,800	\$0	\$0	\$62,800
	000-000-000			2025	\$0	\$0	\$62,700	\$0	\$0	\$62,700
		0			\$0/0.00	\$0/0.00	\$100/0.16	\$0/0.00	\$0/0.00	\$100/0.16

Bottineau County Assessor

Parcel List A = Appraised, B = BofR, E = State Eq., X = Exempt

Thu, April 2, 2026 7:30 PM

Page 12

Pcl No.	Route #	Name/Address	A/B/E/X	Current Year	Land Pr Yr Res Land Diff/% Diff	Com Land Pr Yr Com Land	Farm Land	Cur Dwlg Prior Year Dwlg	Cur Impr Prior Year Impr	Cur Total Pr Yr Total Ttl Diff/% Diff
Legal Section: 16; Twp: 163; Rng: 082; Block: ; Lot: ; Deeded Acres: 156.710 NE1/4 LESS RD R/W 16 163 82										
09-0000-04969-000		LAWLEY LIV TRUST, KATHRYN L	(A)		\$0	\$0	\$112,500	\$0	\$0	\$112,500
	000-000-000			2025	\$0	\$0	\$112,600	\$0	\$0	\$112,600
		0			\$0/0.00	\$0/0.00	-\$100/-0.09	\$0/0.00	\$0/0.00	-\$100/-0.09
Legal Section: 16; Twp: 163; Rng: 082; Block: ; Lot: ; Deeded Acres: 160.000 NW1/4 16 163 82										
09-0000-04970-000		ARTZ, ROGER A	(A)		\$0	\$0	\$112,600	\$0	\$0	\$112,600
	000-000-000			2025	\$0	\$0	\$112,300	\$0	\$0	\$112,300
		0			\$0/0.00	\$0/0.00	\$300/0.27	\$0/0.00	\$0/0.00	\$300/0.27
Legal Section: 16; Twp: 163; Rng: 082; Block: ; Lot: ; Deeded Acres: 206.260 OUTLOT 1 OF S1/2 LESS RD R/W 16 163 82										
09-0000-04972-000		ARTZ LIVING TRUST	(A)		\$0	\$0	\$37,900	\$0	\$0	\$37,900
	000-000-000			2025	\$0	\$0	\$37,900	\$0	\$0	\$37,900
		0			\$0/0.00	\$0/0.00	\$0/0.00	\$0/0.00	\$0/0.00	\$0/0.00
Legal Section: 16; Twp: 163; Rng: 082; Block: ; Lot: ; Deeded Acres: 107.870 OUTLOT 2 OF S1/2 LESS R/W 16 163 82										
09-0000-04973-000		STRAND, DARLA BELYEA & BRENDA	(A)		\$0	\$0	\$128,200	\$0	\$0	\$128,200
	000-000-000			2025	\$0	\$0	\$128,400	\$0	\$0	\$128,400
		0			\$0/0.00	\$0/0.00	-\$200/-0.16	\$0/0.00	\$0/0.00	-\$200/-0.16
Legal Section: 17; Twp: 163; Rng: 082; Block: ; Lot: ; Deeded Acres: 160.000 NE1/4 17 163 82										
09-0000-04974-000		STRAND, DARLA BELYEA & BRENDA	(A)		\$0	\$0	\$25,500	\$0	\$0	\$25,500
	000-000-000			2025	\$0	\$0	\$25,500	\$0	\$0	\$25,500
		0			\$0/0.00	\$0/0.00	\$0/0.00	\$0/0.00	\$0/0.00	\$0/0.00
Legal Section: 17; Twp: 163; Rng: 082; Block: ; Lot: ; Deeded Acres: 40.000 SE1/4NW1/4 17 163 82										
09-0000-04975-000		FELAND, SHANE E & HEIDI L	(A)		\$0	\$0	\$29,200	\$0	\$0	\$29,200
	000-000-000			2025	\$0	\$0	\$29,300	\$0	\$0	\$29,300
		0			\$0/0.00	\$0/0.00	-\$100/-0.34	\$0/0.00	\$0/0.00	-\$100/-0.34
Legal Section: 17; Twp: 163; Rng: 082; Block: ; Lot: ; Deeded Acres: 40.000 NE1/4NW1/4 17 163 82										

Bottineau County Assessor

Parcel List A = Appraised, B = BofR, E = State Eq., X = Exempt

Thu, April 2, 2026 7:30 PM

Page 13

Pcl No.	Route #	Name/Address	A/B/E/X	Current Year	Land Pr Yr Res Land Diff/% Diff	Com Land Pr Yr Com Land	Farm Land	Cur Dwlg Prior Year Dwlg	Cur Impr Prior Year Impr	Cur Total Pr Yr Total Ttl Diff/% Diff
09-0000-04976-000		TOFTELAND, DUANE	(A)		\$0	\$0	\$65,200	\$0	\$0	\$65,200
	000-000-000			2025	\$0	\$0	\$65,300	\$0	\$0	\$65,300
		0			\$0/0.00	\$0/0.00	-\$100/-0.15	\$0/0.00	\$0/0.00	-\$100/-0.15
Legal	Section: 17; Twp: 163; Rng: 082; Block: ; Lot: ; Deeded Acres: 80.000 S1/2SE1/4 17 163 82									
09-0000-04976-050		TOFTELAND, DUANE	(A)		\$0	\$0	\$31,900	\$0	\$0	\$31,900
	000-000-000			2025	\$0	\$0	\$31,900	\$0	\$0	\$31,900
		0			\$0/0.00	\$0/0.00	\$0/0.00	\$0/0.00	\$0/0.00	\$0/0.00
Legal	Section: 17; Twp: 163; Rng: 082; Block: ; Lot: ; Deeded Acres: 80.000 N1/2SE1/4 17 163 82									
09-0000-04977-000		ARTZ, MICHAEL G & RUBY C	(A)		\$0	\$0	\$136,500	\$0	\$0	\$136,500
	000-000-000			2025	\$0	\$0	\$136,700	\$0	\$0	\$136,700
		0			\$0/0.00	\$0/0.00	-\$200/-0.15	\$0/0.00	\$0/0.00	-\$200/-0.15
Legal	Section: 17; Twp: 163; Rng: 082; Block: ; Lot: ; Deeded Acres: 160.000 SW1/4 17 163 82									
09-0000-04977-050		FELAND, SHANE E & HEIDI L	(A)		\$0	\$0	\$52,000	\$0	\$0	\$52,000
	000-000-000			2025	\$0	\$0	\$52,000	\$0	\$0	\$52,000
		0			\$0/0.00	\$0/0.00	\$0/0.00	\$0/0.00	\$0/0.00	\$0/0.00
Legal	Section: 17; Twp: 163; Rng: 082; Block: ; Lot: ; Deeded Acres: 80.000 W1/2NW1/4 17 163 82									
09-0000-04978-000		PETERSON FAMILY TRUST	(A)		\$0	\$0	\$132,600	\$0	\$0	\$132,600
	000-000-000			2025	\$0	\$0	\$132,800	\$0	\$0	\$132,800
		0			\$0/0.00	\$0/0.00	-\$200/-0.15	\$0/0.00	\$0/0.00	-\$200/-0.15
Legal	Section: 18; Twp: 163; Rng: 082; Block: ; Lot: ; Deeded Acres: 160.000 E1/2NW1/4 W1/2NE1/4 18 163 82									
09-0000-04979-000		ARTZ, MICHAEL G & RUBY C	(A)		\$0	\$0	\$123,200	\$0	\$0	\$123,200
	000-000-000			2025	\$0	\$0	\$123,300	\$0	\$0	\$123,300
		0			\$0/0.00	\$0/0.00	-\$100/-0.08	\$0/0.00	\$0/0.00	-\$100/-0.08
Legal	Section: 18; Twp: 163; Rng: 082; Block: ; Lot: ; Deeded Acres: 160.000 SE1/4 18 163 82									
09-0000-04980-000		FELAND, SHANE E & HEIDI L	(A)		\$0	\$0	\$61,100	\$0	\$0	\$61,100
	000-000-000			2025	\$0	\$0	\$61,200	\$0	\$0	\$61,200
		0			\$0/0.00	\$0/0.00	-\$100/-0.16	\$0/0.00	\$0/0.00	-\$100/-0.16

Bottineau County Assessor

Parcel List A = Appraised, B = BofR, E = State Eq., X = Exempt

Thu, April 2, 2026 7:30 PM

Page 14

Pcl No.	Route #	Name/Address	A/B/E/X	Current Pr Yr	Land Res Land	Com Land Pr Yr Com Land	Farm Land	Cur Dwlg Prior Year Dwlg	Cur Impr Prior Year Impr	Cur Total Pr Yr Total	Ttl Diff/% Diff
Legal Section: 18; Twp: 163; Rng: 082; Block: ; Lot: ; Deeded Acres: 80.000 E1/2NE1/4 18 163 82											
09-0000-04981-000		DRANGSHOLT, CHRISANNE	(A)		\$0	\$0	\$61,200	\$0	\$0	\$61,200	
	000-000-000		2025		\$0	\$0	\$61,300	\$0	\$0	\$61,300	
		0			\$0/0.00	\$0/0.00	-\$100/-0.16	\$0/0.00	\$0/0.00	-\$100/-0.16	
Legal Section: 18; Twp: 163; Rng: 082; Block: ; Lot: ; Deeded Acres: 73.430 GOV'T LOTS 1 & 2 18 163 82											
09-0000-04982-000		FELAND, DEAN & LORI	(A)		\$0	\$0	\$114,300	\$0	\$0	\$114,300	
	000-000-000		2025		\$0	\$0	\$114,700	\$0	\$0	\$114,700	
		0			\$0/0.00	\$0/0.00	-\$400/-0.35	\$0/0.00	\$0/0.00	-\$400/-0.35	
Legal Section: 18; Twp: 163; Rng: 082; Block: ; Lot: 3; Deeded Acres: 154.130 E1/2SW1/4 LOTS 3 & 4 18 163 82											
09-0000-04983-000		LEMAY ETAL, RICHARD	(A)		\$0	\$0	\$131,100	\$0	\$0	\$131,100	
	000-000-000		2025		\$0	\$0	\$131,300	\$0	\$0	\$131,300	
		0			\$0/0.00	\$0/0.00	-\$200/-0.15	\$0/0.00	\$0/0.00	-\$200/-0.15	
Legal Section: 19; Twp: 163; Rng: 082; Block: ; Lot: ; Deeded Acres: 160.000 SE1/4 19 163 82											
09-0000-04984-000		TOFTELAND, DUANE	(A)		\$0	\$0	\$131,400	\$0	\$0	\$131,400	
	000-000-000		2025		\$0	\$0	\$131,600	\$0	\$0	\$131,600	
		0			\$0/0.00	\$0/0.00	-\$200/-0.15	\$0/0.00	\$0/0.00	-\$200/-0.15	
Legal Section: 19; Twp: 163; Rng: 082; Block: ; Lot: ; Deeded Acres: 160.000 NE1/4 19 163 82											
09-0000-04985-000		MCMECHAN, PAMELA J	(A)		\$0	\$0	\$26,800	\$0	\$0	\$26,800	
	000-000-000		2025		\$0	\$0	\$26,800	\$0	\$0	\$26,800	
		0			\$0/0.00	\$0/0.00	\$0/0.00	\$0/0.00	\$0/0.00	\$0/0.00	
Legal Section: 19; Twp: 163; Rng: 082; Block: ; Lot: ; Deeded Acres: 34.000 W 34 A OF E 68 A OF SW1/4 19 163 82											
09-0000-04986-000		MCMECHAN, PAMELA J	(A)		\$0	\$0	\$27,800	\$0	\$0	\$27,800	
	000-000-000		2025		\$0	\$0	\$27,800	\$0	\$0	\$27,800	
		0			\$0/0.00	\$0/0.00	\$0/0.00	\$0/0.00	\$0/0.00	\$0/0.00	
Legal Section: 19; Twp: 163; Rng: 082; Block: ; Lot: ; Deeded Acres: 34.000 E 34 A OF SW1/4 19 163 82											

Bottineau County Assessor

Parcel List A = Appraised, B = BofR, E = State Eq., X = Exempt

Thu, April 2, 2026 7:30 PM

Page 15

Pcl No.	Route #	Name/Address	A/B/E/X	Current Year	Land Pr Yr Res Land Diff/% Diff	Com Land Pr Yr Com Land	Farm Land	Cur Dwlg Prior Year Dwlg	Cur Impr Prior Year Impr	Cur Total Pr Yr Total Ttl Diff/% Diff
09-0000-04987-000		MCMECHAN, PAMELA J	(A)		\$0	\$0	\$46,000	\$0	\$0	\$46,000
	000-000-000			2025	\$0	\$0	\$46,100	\$0	\$0	\$46,100
		0			\$0/0.00	\$0/0.00	-\$100/-0.22	\$0/0.00	\$0/0.00	-\$100/-0.22
Legal	Section: 19; Twp: 163; Rng: 082; Block: ; Lot: ; Deeded Acres: 60.380 W 60.5 A OF SW1/4 LESS RD R/W 19 163 82									
09-0000-04987-050		MCMECHAN, PAMELA J	(A)		\$0	\$0	\$20,500	\$0	\$0	\$20,500
	000-000-000			2025	\$0	\$0	\$20,500	\$0	\$0	\$20,500
		0			\$0/0.00	\$0/0.00	\$0/0.00	\$0/0.00	\$0/0.00	\$0/0.00
Legal	Section: 19; Twp: 163; Rng: 082; Block: ; Lot: ; Deeded Acres: 26.500 W 26.5 A OF E 94.5 A OF SW1/4 19 163 82									
09-0000-04989-000		FELAND, SHANE HEIDI & DUANE	(A)		\$0	\$0	\$95,200	\$0	\$0	\$95,200
	000-000-000			2025	\$0	\$0	\$95,400	\$0	\$0	\$95,400
		0			\$0/0.00	\$0/0.00	-\$200/-0.21	\$0/0.00	\$0/0.00	-\$200/-0.21
Legal	Section: 19; Twp: 163; Rng: 082; Block: ; Lot: ; Deeded Acres: 117.320 E1/2NW1/4 & GOV'T LOT 2 19 163 82									
09-0000-04989-040		FELAND, SHANE E & HEIDI L	(A)		\$0	\$0	\$10,100	\$0	\$0	\$10,100
	000-000-000			2025	\$0	\$0	\$10,200	\$0	\$0	\$10,200
		0			\$0/0.00	\$0/0.00	-\$100/-0.98	\$0/0.00	\$0/0.00	-\$100/-0.98
Legal	Section: 19; Twp: 163; Rng: 082; Block: ; Lot: ; Deeded Acres: 16.070 16.07 A OF GOV'T LOT 1 19 163 82									
09-0000-04989-060		FELAND, SHANE E & HEIDI L	(A)		\$0	\$0	\$8,500	\$0	\$0	\$8,500
	000-000-000			2025	\$0	\$0	\$8,600	\$0	\$0	\$8,600
		0			\$0/0.00	\$0/0.00	-\$100/-1.16	\$0/0.00	\$0/0.00	-\$100/-1.16
Legal	Section: 19; Twp: 163; Rng: 082; Block: ; Lot: 1; Deeded Acres: 12.490 E1/2 GOV'T LOT 1 LESS 24.75 A 19 163 82									
09-0000-04990-000		ARTZ, ROBERT K	(A)		\$0	\$0	\$150,200	\$0	\$0	\$150,200
	000-000-000			2025	\$0	\$0	\$118,500	\$0	\$0	\$118,500
		0			\$0/0.00	\$0/0.00	\$31,700/26.75	\$0/0.00	\$0/0.00	\$31,700/26.75
Legal	Section: 20; Twp: 163; Rng: 082; Block: ; Lot: ; Deeded Acres: 149.600 SW1/4 LESS 10.33 A 20 163 82									
09-0000-04990-025		ARTZ, ROBERT K	(A)		\$0	\$0	\$31,900	\$0	\$0	\$31,900
	000-000-000			2025	\$0	\$0	\$32,000	\$0	\$0	\$32,000
		0			\$0/0.00	\$0/0.00	-\$100/-0.31	\$0/0.00	\$0/0.00	-\$100/-0.31

Bottineau County Assessor

Parcel List A = Appraised, B = BofR, E = State Eq., X = Exempt

Thu, April 2, 2026 7:30 PM

Page 16

Pcl No.	Route #	Name/Address	A/B/E/X	Current Year	Land Pr Yr Res Land Diff/% Diff	Com Land Pr Yr Com Land	Farm Land	Cur Dwlg Prior Year Dwlg	Cur Impr Prior Year Impr	Cur Total Pr Yr Total Ttl Diff/% Diff
Legal Section: 20; Twp: 163; Rng: 082; Block: ; Lot: ; Deeded Acres: 40.000 SW14/NW1/4 20 163 82										
09-0000-04991-000		ARTZ, ROBERT K & BRENDA Z	(A)		\$0	\$0	\$8,100	\$0	\$0	\$8,100
	000-000-000			2025	\$0	\$0	\$7,700	\$0	\$0	\$7,700
		0			\$0/0.00	\$0/0.00	\$400/5.19	\$0/0.00	\$0/0.00	\$400/5.19
Legal Section: 20; Twp: 163; Rng: 082; Block: ; Lot: ; Deeded Acres: 10.330 10.33 A OF THE SW1/4 20 163 82										
09-0000-04991-050		ARTZ, STACY N	(A)		\$0	\$0	\$62,400	\$0	\$0	\$62,400
	000-000-000			2025	\$0	\$0	\$62,500	\$0	\$0	\$62,500
		0			\$0/0.00	\$0/0.00	-\$100/-0.16	\$0/0.00	\$0/0.00	-\$100/-0.16
Legal Section: 20; Twp: 163; Rng: 082; Block: ; Lot: ; Deeded Acres: 80.000 N1/2NE1/4 20 163 82										
09-0000-04992-000		ARTZ, ROBERT K	(A)		\$0	\$0	\$118,300	\$0	\$0	\$118,300
	000-000-000			2025	\$0	\$0	\$118,500	\$0	\$0	\$118,500
		0			\$0/0.00	\$0/0.00	-\$200/-0.17	\$0/0.00	\$0/0.00	-\$200/-0.17
Legal Section: 20; Twp: 163; Rng: 082; Block: ; Lot: ; Deeded Acres: 160.000 SE1/4 20 163 82										
09-0000-04993-000		ARTZ, ROBERT K	(A)		\$0	\$0	\$130,000	\$0	\$0	\$130,000
	000-000-000			2025	\$0	\$0	\$130,200	\$0	\$0	\$130,200
		0			\$0/0.00	\$0/0.00	-\$200/-0.15	\$0/0.00	\$0/0.00	-\$200/-0.15
Legal Section: 20; Twp: 163; Rng: 082; Block: ; Lot: ; Deeded Acres: 160.000 N1/2NW1/4 SE1/4NW1/4 SW1/4NE1/4 20 163 82										
09-0000-04994-000		YORK PROPERTIES LLLP	(A)		\$0	\$0	\$31,800	\$0	\$0	\$31,800
	000-000-000			2025	\$0	\$0	\$31,900	\$0	\$0	\$31,900
		0			\$0/0.00	\$0/0.00	-\$100/-0.31	\$0/0.00	\$0/0.00	-\$100/-0.31
Legal Section: 20; Twp: 163; Rng: 082; Block: ; Lot: ; Deeded Acres: 40.000 SE1/4NE1/4 20 163 82										
09-0000-04995-000		YORK PROPERTIES LLLP	(A)		\$0	\$0	\$62,300	\$0	\$0	\$62,300
	000-000-000			2025	\$0	\$0	\$62,300	\$0	\$0	\$62,300
		0			\$0/0.00	\$0/0.00	\$0/0.00	\$0/0.00	\$0/0.00	\$0/0.00
Legal Section: 21; Twp: 163; Rng: 082; Block: ; Lot: ; Deeded Acres: 120.000 S1/2NW1/4 NW1/4NW1/4 21 163 82										

Bottineau County Assessor

Parcel List A = Appraised, B = BofR, E = State Eq., X = Exempt

Thu, April 2, 2026 7:30 PM

Page 17

Pcl No.	Route #	Name/Address	A/B/E/X	Current Year	Land Pr Yr Res Land Diff/% Diff	Com Land Pr Yr Com Land	Farm Land	Cur Dwlg Prior Year Dwlg	Cur Impr Prior Year Impr	Cur Total Pr Yr Total Ttl Diff/% Diff
09-0000-04996-000		JOHNSON ETAL, SETH	(A)		\$0	\$0	\$14,100	\$0	\$0	\$14,100
	000-000-000		2025		\$0	\$0	\$14,100	\$0	\$0	\$14,100
	0				\$0/0.00	\$0/0.00	\$0/0.00	\$0/0.00	\$0/0.00	\$0/0.00
Legal	Section: 21; Twp: 163; Rng: 082; Block: ; Lot: ; Deeded Acres: 40.000 NE1/4NW1/4 21 163 82									
09-0000-04997-000		JOHNSON ETAL, SETH	(A)		\$0	\$0	\$117,200	\$0	\$0	\$117,200
	000-000-000		2025		\$0	\$0	\$117,400	\$0	\$0	\$117,400
	0				\$0/0.00	\$0/0.00	-\$200/-0.17	\$0/0.00	\$0/0.00	-\$200/-0.17
Legal	Section: 21; Twp: 163; Rng: 082; Block: ; Lot: ; Deeded Acres: 155.990 NE1/4 LESS RW 21 163 82									
09-0000-04999-000		ARTZ, MICHAEL G & RUBY C	(A)		\$0	\$0	\$114,300	\$0	\$0	\$114,300
	000-000-000		2025		\$0	\$0	\$114,500	\$0	\$0	\$114,500
	0				\$0/0.00	\$0/0.00	-\$200/-0.17	\$0/0.00	\$0/0.00	-\$200/-0.17
Legal	Section: 21; Twp: 163; Rng: 082; Block: ; Lot: ; Deeded Acres: 160.000 SW1/4 21 163 82									
09-0000-05000-000		ARTZ, MICHAEL G & RUBY C	(A)		\$0	\$0	\$111,000	\$0	\$0	\$111,000
	000-000-000		2025		\$0	\$0	\$111,200	\$0	\$0	\$111,200
	0				\$0/0.00	\$0/0.00	-\$200/-0.18	\$0/0.00	\$0/0.00	-\$200/-0.18
Legal	Section: 21; Twp: 163; Rng: 082; Block: ; Lot: ; Deeded Acres: 156.710 SE1/4 LESS RD R/W 21 163 82									
09-0000-05002-000		ARTZ LIVING TRUST, PETER J	(A)		\$0	\$0	\$88,400	\$0	\$0	\$88,400
	000-000-000		2025		\$0	\$0	\$88,500	\$0	\$0	\$88,500
	0				\$0/0.00	\$0/0.00	-\$100/-0.11	\$0/0.00	\$0/0.00	-\$100/-0.11
Legal	Section: 22; Twp: 163; Rng: 082; Block: ; Lot: ; Deeded Acres: 160.000 NE1/4 22 163 82									
09-0000-05003-000		ARTZ, MICHAEL G & RUBY C	(A)		\$0	\$0	\$89,700	\$0	\$0	\$89,700
	000-000-000		2025		\$0	\$0	\$89,800	\$0	\$0	\$89,800
	0				\$0/0.00	\$0/0.00	-\$100/-0.11	\$0/0.00	\$0/0.00	-\$100/-0.11
Legal	Section: 22; Twp: 163; Rng: 082; Block: ; Lot: ; Deeded Acres: 160.000 SE1/4 22 163 82									
09-0000-05004-000		ARTZ LIVING TRUST, PETER J	(A)		\$0	\$0	\$90,900	\$0	\$0	\$90,900
	000-000-000		2025		\$0	\$0	\$91,000	\$0	\$0	\$91,000
	0				\$0/0.00	\$0/0.00	-\$100/-0.11	\$0/0.00	\$0/0.00	-\$100/-0.11

Bottineau County Assessor

Parcel List A = Appraised, B = BofR, E = State Eq., X = Exempt

Thu, April 2, 2026 7:30 PM

Page 18

Pcl No.	Route #	Name/Address	A/B/E/X	Current Year	Land Pr Yr Res Land Diff/% Diff	Com Land Pr Yr Com Land	Farm Land	Cur Dwlg Prior Year Dwlg	Cur Impr Prior Year Impr	Cur Total Pr Yr Total Ttl Diff/% Diff
Legal Section: 22; Twp: 163; Rng: 082; Block: ; Lot: 1; Deeded Acres: 151.770 NW1/4 LESS OUTLOT 1 & 2 & R/W 22 163 82										
09-0000-05004-050		ARTZ, ROBERT K & PETER J	(A)		\$0	\$0	\$700	\$0	\$0	\$700
	000-000-000			2025	\$0	\$0	\$700	\$0	\$0	\$700
		0			\$0/0.00	\$0/0.00	\$0/0.00	\$0/0.00	\$0/0.00	\$0/0.00
Legal Section: 22; Twp: 163; Rng: 082; Block: ; Lot: 1; Deeded Acres: 3.390 OUTLOT 1 OF NW1/4 22 163 82										
09-0000-05004-060		ARTZ, ROBERT K & PETER J	(A)		\$0	\$0	\$200	\$0	\$0	\$200
	000-000-000			2025	\$0	\$0	\$200	\$0	\$0	\$200
		0			\$0/0.00	\$0/0.00	\$0/0.00	\$0/0.00	\$0/0.00	\$0/0.00
Legal Section: 22; Twp: 163; Rng: 082; Block: ; Lot: 2; Deeded Acres: 0.830 OUTLOT 2 OF NW1/4 22 163 82										
09-0000-05006-000		ARTZ, MICHAEL G & RUBY C	(A)		\$0	\$0	\$99,700	\$0	\$0	\$99,700
	000-000-000			2025	\$0	\$0	\$99,700	\$0	\$0	\$99,700
		0			\$0/0.00	\$0/0.00	\$0/0.00	\$0/0.00	\$0/0.00	\$0/0.00
Legal Section: 22; Twp: 163; Rng: 082; Block: ; Lot: ; Deeded Acres: 156.710 SW1/4 LESS RD R/W 22 163 82										
09-0000-05008-000		ARTZ, BRENDA ZENT	(A)		\$0	\$0	\$153,100	\$0	\$0	\$153,100
	000-000-000			2025	\$0	\$0	\$122,900	\$0	\$0	\$122,900
		0			\$0/0.00	\$0/0.00	\$30,200/24.57	\$0/0.00	\$0/0.00	\$30,200/24.57
Legal Section: 23; Twp: 163; Rng: 082; Block: ; Lot: ; Deeded Acres: 160.000 SW1/4 SW1/4NW1/4 23 163 82										
09-0000-05008-025		ARTZ, BRENDA ZENT	(A)		\$0	\$0	\$30,300	\$0	\$0	\$30,300
	000-000-000			2025	\$0	\$0	\$30,400	\$0	\$0	\$30,400
		0			\$0/0.00	\$0/0.00	-\$100/-0.33	\$0/0.00	\$0/0.00	-\$100/-0.33
Legal Section: 23; Twp: 163; Rng: 082; Block: ; Lot: ; Deeded Acres: 40.000 SW1/4NW1/4 23 163 82										
09-0000-05009-000		ARTZ, ROBERT K & BRENDA Z	(A)		\$0	\$0	\$32,500	\$0	\$0	\$32,500
	000-000-000			2025	\$0	\$0	\$32,600	\$0	\$0	\$32,600
		0			\$0/0.00	\$0/0.00	-\$100/-0.31	\$0/0.00	\$0/0.00	-\$100/-0.31
Legal Section: 23; Twp: 163; Rng: 082; Block: ; Lot: ; Deeded Acres: 40.000 SE1/4NE1/4 23 163 82										

Bottineau County Assessor

Parcel List A = Appraised, B = BofR, E = State Eq., X = Exempt

Thu, April 2, 2026 7:30 PM

Page 19

Pcl No.	Route #	Name/Address	A/B/E/X	Current Year	Land Pr Yr Res Land Diff/% Diff	Com Land Pr Yr Com Land	Farm Land	Cur Dwlg Prior Year Dwlg	Cur Impr Prior Year Impr	Cur Total Pr Yr Total Ttl Diff/% Diff
09-0000-05010-000		ARTZ, ROBERT K	(A)		\$0	\$0	\$25,400	\$0	\$0	\$25,400
	000-000-000			2025	\$0	\$0	\$25,500	\$0	\$0	\$25,500
		0			\$0/0.00	\$0/0.00	-\$100/-0.39	\$0/0.00	\$0/0.00	-\$100/-0.39
Legal	Section: 23; Twp: 163; Rng: 082; Block: ; Lot: ; Deeded Acres: 40.000 NW1/4NW1/4 23 163 82									
09-0000-05011-000		ARTZ, ROBERT K & BRENDA Z	(A)		\$0	\$0	\$85,600	\$0	\$0	\$85,600
	000-000-000			2025	\$0	\$0	\$85,700	\$0	\$0	\$85,700
		0			\$0/0.00	\$0/0.00	-\$100/-0.12	\$0/0.00	\$0/0.00	-\$100/-0.12
Legal	Section: 23; Twp: 163; Rng: 082; Block: ; Lot: ; Deeded Acres: 120.000 N1/2NE1/4 SW1/4NE1/4 23 163 82									
09-0000-05011-025		ARTZ, ROBERT K & BRENDA Z	(A)		\$0	\$0	\$50,400	\$0	\$0	\$50,400
	000-000-000			2025	\$0	\$0	\$50,500	\$0	\$0	\$50,500
		0			\$0/0.00	\$0/0.00	-\$100/-0.20	\$0/0.00	\$0/0.00	-\$100/-0.20
Legal	Section: 23; Twp: 163; Rng: 082; Block: ; Lot: ; Deeded Acres: 80.000 E1/2NW1/4 23 163 82									
09-0000-05012-000		ARTZ, ROBERT K & BRENDA Z	(A)		\$0	\$0	\$113,900	\$0	\$0	\$113,900
	000-000-000			2025	\$0	\$0	\$114,100	\$0	\$0	\$114,100
		0			\$0/0.00	\$0/0.00	-\$200/-0.18	\$0/0.00	\$0/0.00	-\$200/-0.18
Legal	Section: 23; Twp: 163; Rng: 082; Block: ; Lot: ; Deeded Acres: 160.000 SE1/4 23 163 82									
09-0000-05013-000		ARTZ LIVING TRUST, GEORGIA	(A)		\$0	\$0	\$120,100	\$0	\$0	\$120,100
	000-000-000			2025	\$0	\$0	\$120,300	\$0	\$0	\$120,300
		0			\$0/0.00	\$0/0.00	-\$200/-0.17	\$0/0.00	\$0/0.00	-\$200/-0.17
Legal	Section: 24; Twp: 163; Rng: 082; Block: ; Lot: ; Deeded Acres: 153.000 SE1/4 LESS OUTLOT 2 24 163 82									
09-0000-05014-000		ARTZ LIVING TRUST, GEORGIA	(A)		\$0	\$0	\$109,000	\$0	\$0	\$109,000
	000-000-000			2025	\$0	\$0	\$109,200	\$0	\$0	\$109,200
		0			\$0/0.00	\$0/0.00	-\$200/-0.18	\$0/0.00	\$0/0.00	-\$200/-0.18
Legal	Section: 24; Twp: 163; Rng: 082; Block: ; Lot: 1; Deeded Acres: 154.320 SW1/4 LESS OUTLOT 1 24 163 82									
09-0000-05015-000		SLAUBAUGH, GLENDON KEITH	(A)		\$0	\$0	\$126,600	\$0	\$0	\$126,600
	000-000-000			2025	\$0	\$0	\$126,800	\$0	\$0	\$126,800
		0			\$0/0.00	\$0/0.00	-\$200/-0.16	\$0/0.00	\$0/0.00	-\$200/-0.16

Bottineau County Assessor

Parcel List A = Appraised, B = BofR, E = State Eq., X = Exempt

Thu, April 2, 2026 7:30 PM

Page 20

Pcl No.	Route #	Name/Address	A/B/E/X	Current Year	Land Pr Yr Res Land Diff/% Diff	Com Land Pr Yr Com Land	Farm Land	Cur Dwlg Prior Year Dwlg	Cur Impr Prior Year Impr	Cur Total Pr Yr Total Ttl Diff/% Diff
Legal Section: 24; Twp: 163; Rng: 082; Block: ; Lot: ; Deeded Acres: 160.000 NW1/4 24 163 82										
09-0000-05016-000		ARTZ LIVING TRUST, GEORGIA	(A)		\$0	\$0	\$123,400	\$0	\$0	\$123,400
	000-000-000		2025	\$0	\$0	\$123,600	\$0	\$0	\$0	\$123,600
	0			\$0/0.00	\$0/0.00	-\$200/-0.16	\$0/0.00	\$0/0.00	\$0/0.00	-\$200/-0.16
Legal Section: 24; Twp: 163; Rng: 082; Block: ; Lot: ; Deeded Acres: 160.000 NE1/4 24 163 82										
09-0000-05017-000		FOSS & TORGESON LIVING TRUSTS	(A)		\$0	\$0	\$113,100	\$0	\$0	\$113,100
	000-000-000		2025	\$0	\$0	\$113,300	\$0	\$0	\$0	\$113,300
	0			\$0/0.00	\$0/0.00	-\$200/-0.18	\$0/0.00	\$0/0.00	\$0/0.00	-\$200/-0.18
Legal Section: 25; Twp: 163; Rng: 082; Block: ; Lot: ; Deeded Acres: 158.380 SE1/4 LESS EASEMENT R/W 25 163 82										
09-0000-05019-000		FOSS & TORGESON LIVING TRUSTS	(A)		\$0	\$0	\$115,600	\$0	\$0	\$115,600
	000-000-000		2025	\$0	\$0	\$115,700	\$0	\$0	\$0	\$115,700
	0			\$0/0.00	\$0/0.00	-\$100/-0.09	\$0/0.00	\$0/0.00	\$0/0.00	-\$100/-0.09
Legal Section: 25; Twp: 163; Rng: 082; Block: ; Lot: ; Deeded Acres: 158.380 SW1/4 LESS EASEMENT R/W 25 163 82										
09-0000-05021-010		BALLANTYNE, JERRAD P & TRACI A	(A)		\$0	\$0	\$97,100	\$0	\$0	\$97,100
	000-000-000		2025	\$0	\$0	\$97,200	\$0	\$0	\$0	\$97,200
	0			\$0/0.00	\$0/0.00	-\$100/-0.10	\$0/0.00	\$0/0.00	\$0/0.00	-\$100/-0.10
Legal Section: 25; Twp: 163; Rng: 082; Block: ; Lot: ; Deeded Acres: 155.000 NE1/4 LESS OUTLOT 1 25 163 82										
09-0000-05022-000		BALLANTYNE LIV TR, TJ	(A)		\$0	\$0	\$75,300	\$0	\$0	\$75,300
	000-000-000		2025	\$0	\$0	\$75,300	\$0	\$0	\$0	\$75,300
	0			\$0/0.00	\$0/0.00	\$0/0.00	\$0/0.00	\$0/0.00	\$0/0.00	\$0/0.00
Legal Section: 25; Twp: 163; Rng: 082; Block: ; Lot: ; Deeded Acres: 160.000 NW1/4 25 163 82										
09-0000-05023-000		FOSS TRUST, PERCY & LUCRETIA	(A)		\$0	\$0	\$121,500	\$0	\$0	\$121,500
	000-000-000		2025	\$0	\$0	\$121,700	\$0	\$0	\$0	\$121,700
	0			\$0/0.00	\$0/0.00	-\$200/-0.16	\$0/0.00	\$0/0.00	\$0/0.00	-\$200/-0.16
Legal Section: 26; Twp: 163; Rng: 082; Block: ; Lot: ; Deeded Acres: 158.380 SW1/4 LESS EASEMENT R/W 26 163 82										

Bottineau County Assessor

Parcel List A = Appraised, B = BofR, E = State Eq., X = Exempt

Thu, April 2, 2026 7:30 PM

Page 21

Pcl No.	Route #	Name/Address	A/B/E/X	Current Year	Land Pr Yr Res Land Diff/% Diff	Com Land Pr Yr Com Land	Farm Land	Cur Dwlg Prior Year Dwlg	Cur Impr Prior Year Impr	Cur Total Pr Yr Total Ttl Diff/% Diff
09-0000-05028-000		FOSS TRUST, PERCY & LUCRETIA	(A)		\$0	\$0	\$94,300	\$0	\$0	\$94,300
	000-000-000			2025	\$0	\$0	\$94,400	\$0	\$0	\$94,400
		0			\$0/0.00	\$0/0.00	-\$100/-0.11	\$0/0.00	\$0/0.00	-\$100/-0.11
Legal	Section: 26; Twp: 163; Rng: 082; Block: ; Lot: ; Deeded Acres: 160.000 NW1/4 26 163 82									
09-0000-05029-000		FOSS TRUST, PERCY & LUCRETIA	(A)		\$0	\$0	\$77,600	\$0	\$0	\$77,600
	000-000-000			2025	\$0	\$0	\$77,600	\$0	\$0	\$77,600
		0			\$0/0.00	\$0/0.00	\$0/0.00	\$0/0.00	\$0/0.00	\$0/0.00
Legal	Section: 26; Twp: 163; Rng: 082; Block: ; Lot: ; Deeded Acres: 160.000 NE1/4 26 163 82									
09-0000-05030-000		ARTZ, MICHAEL G & RUBY C	(A)		\$0	\$0	\$121,400	\$0	\$0	\$121,400
	000-000-000			2025	\$0	\$0	\$121,600	\$0	\$0	\$121,600
		0			\$0/0.00	\$0/0.00	-\$200/-0.16	\$0/0.00	\$0/0.00	-\$200/-0.16
Legal	Section: 27; Twp: 163; Rng: 082; Block: ; Lot: 1; Deeded Acres: 154.710 NW1/4 LESS OUTLOT 1 & RD R/W 27 163 82									
09-0000-05033-000		THOMPSON REV TRUST, THOMAS	(A)		\$0	\$0	\$102,000	\$0	\$0	\$102,000
	000-000-000			2025	\$0	\$0	\$102,200	\$0	\$0	\$102,200
		0			\$0/0.00	\$0/0.00	-\$200/-0.20	\$0/0.00	\$0/0.00	-\$200/-0.20
Legal	Section: 27; Twp: 163; Rng: 082; Block: ; Lot: ; Deeded Acres: 160.000 NE1/4 27 163 82									
09-0000-05034-000		ARTZ, MICHAEL G & RUBY C	(A)		\$0	\$0	\$114,700	\$0	\$0	\$114,700
	000-000-000			2025	\$0	\$0	\$114,800	\$0	\$0	\$114,800
		0			\$0/0.00	\$0/0.00	-\$100/-0.09	\$0/0.00	\$0/0.00	-\$100/-0.09
Legal	Section: 27; Twp: 163; Rng: 082; Block: ; Lot: 2; Deeded Acres: 140.860 SW1/4 LESS OUTLOT 2 & 1.62 A & R/W 27 163 82									
09-0000-05039-000		POWER, MICHAEL	(A)		\$0	\$0	\$62,700	\$0	\$0	\$62,700
	000-000-000			2025	\$0	\$0	\$62,800	\$0	\$0	\$62,800
		0			\$0/0.00	\$0/0.00	-\$100/-0.16	\$0/0.00	\$0/0.00	-\$100/-0.16
Legal	Section: 27; Twp: 163; Rng: 082; Block: ; Lot: ; Deeded Acres: 79.190 E1/2SE1/4 LESS EASEMENT R/W 27 163 82									
09-0000-05039-050		THOMPSON TRUST, THOMAS	(A)		\$0	\$0	\$63,800	\$0	\$0	\$63,800
	000-000-000			2025	\$0	\$0	\$63,900	\$0	\$0	\$63,900
		0			\$0/0.00	\$0/0.00	-\$100/-0.16	\$0/0.00	\$0/0.00	-\$100/-0.16

Bottineau County Assessor

Parcel List A = Appraised, B = BofR, E = State Eq., X = Exempt

Thu, April 2, 2026 7:30 PM

Page 22

Pcl No.	Route #	Name/Address	A/B/E/X	Current Year	Land Pr Yr Res Land Diff/% Diff	Com Land Pr Yr Com Land	Farm Land	Cur Dwlg Prior Year Dwlg	Cur Impr Prior Year Impr	Cur Total Pr Yr Total Ttl Diff/% Diff
Legal Section: 27; Twp: 163; Rng: 082; Block: ; Lot: ; Deeded Acres: 79.190 W1/2SE1/4 LESS EASEMENT R/W 27 163 82										
09-0000-05041-000		ARTZ, MICHAEL G & RUBY C	(A)		\$0	\$0	\$99,900	\$0	\$0	\$99,900
	000-000-000			2025	\$0	\$0	\$100,000	\$0	\$0	\$100,000
		0			\$0/0.00	\$0/0.00	-\$100/-0.10	\$0/0.00	\$0/0.00	-\$100/-0.10
Legal Section: 28; Twp: 163; Rng: 082; Block: ; Lot: ; Deeded Acres: 160.000 E1/2NW1/4 E1/2SW1/4 28 163 82										
09-0000-05042-000		ARTZ, MICHAEL G & RUBY C	(A)		\$0	\$0	\$120,100	\$0	\$0	\$120,100
	000-000-000			2025	\$0	\$0	\$120,300	\$0	\$0	\$120,300
		0			\$0/0.00	\$0/0.00	-\$200/-0.17	\$0/0.00	\$0/0.00	-\$200/-0.17
Legal Section: 28; Twp: 163; Rng: 082; Block: ; Lot: ; Deeded Acres: 155.990 SE1/4 LESS R/W 28 163 82										
09-0000-05044-000		ARTZ, MICHAEL G & RUBY C	(A)		\$0	\$0	\$92,500	\$0	\$0	\$92,500
	000-000-000			2025	\$0	\$0	\$92,600	\$0	\$0	\$92,600
		0			\$0/0.00	\$0/0.00	-\$100/-0.11	\$0/0.00	\$0/0.00	-\$100/-0.11
Legal Section: 28; Twp: 163; Rng: 082; Block: ; Lot: ; Deeded Acres: 155.930 NE1/4 LESS R/W 28 163 82										
09-0000-05047-000		ARTZ, MICHAEL G & RUBY C	(A)		\$0	\$0	\$129,500	\$0	\$0	\$129,500
	000-000-000			2025	\$0	\$0	\$129,700	\$0	\$0	\$129,700
		0			\$0/0.00	\$0/0.00	-\$200/-0.15	\$0/0.00	\$0/0.00	-\$200/-0.15
Legal Section: 28; Twp: 163; Rng: 082; Block: ; Lot: ; Deeded Acres: 160.000 W1/2NW1/4 W1/2SW1/4 28 163 82										
09-0000-05048-000		ARTZ, BRENDA ZENT	(A)		\$0	\$0	\$62,000	\$0	\$0	\$62,000
	000-000-000			2025	\$0	\$0	\$62,100	\$0	\$0	\$62,100
		0			\$0/0.00	\$0/0.00	-\$100/-0.16	\$0/0.00	\$0/0.00	-\$100/-0.16
Legal Section: 29; Twp: 163; Rng: 082; Block: ; Lot: ; Deeded Acres: 80.000 W1/2NE1/4 29 163 82										
09-0000-05048-050		ZENT(ARTZ), BRENDA M	(A)		\$0	\$0	\$62,500	\$0	\$0	\$62,500
	000-000-000			2025	\$0	\$0	\$62,600	\$0	\$0	\$62,600
		0			\$0/0.00	\$0/0.00	-\$100/-0.16	\$0/0.00	\$0/0.00	-\$100/-0.16
Legal Section: 29; Twp: 163; Rng: 082; Block: ; Lot: ; Deeded Acres: 80.000 E1/2NE1/4 29 163 82										

Bottineau County Assessor

Parcel List A = Appraised, B = BofR, E = State Eq., X = Exempt

Thu, April 2, 2026 7:30 PM

Page 23

Pcl No.	Route #	Name/Address	A/B/E/X	Current Year	Land Pr Yr Res Land Diff/% Diff	Com Land Pr Yr Com Land	Farm Land	Cur Dwlg Prior Year Dwlg	Cur Impr Prior Year Impr	Cur Total Pr Yr Total Ttl Diff/% Diff
09-0000-05049-000		ARTZ, ROBERT K	(A)		\$0	\$0	\$118,400	\$0	\$0	\$118,400
	000-000-000			2025	\$0	\$0	\$118,600	\$0	\$0	\$118,600
		0			\$0/0.00	\$0/0.00	-\$200/-0.17	\$0/0.00	\$0/0.00	-\$200/-0.17
Legal	Section: 29; Twp: 163; Rng: 082; Block: ; Lot: ; Deeded Acres: 160.000 NW1/4 29 163 82									
09-0000-05050-000		ARTZ, ROBERT K	(A)		\$0	\$0	\$123,700	\$0	\$0	\$123,700
	000-000-000			2025	\$0	\$0	\$123,900	\$0	\$0	\$123,900
		0			\$0/0.00	\$0/0.00	-\$200/-0.16	\$0/0.00	\$0/0.00	-\$200/-0.16
Legal	Section: 29; Twp: 163; Rng: 082; Block: ; Lot: ; Deeded Acres: 160.000 SW1/4 29 163 82									
09-0000-05051-000		ZENT(ARTZ), BRENDA M	(A)		\$0	\$0	\$122,900	\$0	\$0	\$122,900
	000-000-000			2025	\$0	\$0	\$122,900	\$0	\$0	\$122,900
		0			\$0/0.00	\$0/0.00	\$0/0.00	\$0/0.00	\$0/0.00	\$0/0.00
Legal	Section: 29; Twp: 163; Rng: 082; Block: ; Lot: ; Deeded Acres: 160.000 SE1/4 29 163 82									
09-0000-05052-000		BUYNAK, NATHANIEL & THERESA	(A)		\$0	\$0	\$124,500	\$0	\$0	\$124,500
	000-000-000			2025	\$0	\$0	\$124,600	\$0	\$0	\$124,600
		0			\$0/0.00	\$0/0.00	-\$100/-0.08	\$0/0.00	\$0/0.00	-\$100/-0.08
Legal	Section: 30; Twp: 163; Rng: 082; Block: ; Lot: ; Deeded Acres: 160.000 NE1/4 30 163 82									
09-0000-05053-000		BECK ETAL, JACALYN	(A)		\$0	\$0	\$125,700	\$0	\$0	\$125,700
	000-000-000			2025	\$0	\$0	\$125,900	\$0	\$0	\$125,900
		0			\$0/0.00	\$0/0.00	-\$200/-0.16	\$0/0.00	\$0/0.00	-\$200/-0.16
Legal	Section: 30; Twp: 163; Rng: 082; Block: ; Lot: ; Deeded Acres: 160.000 SE1/4 30 163 82									
09-0000-05054-000		AHO, VALERIE J	(A)		\$0	\$0	\$125,300	\$0	\$0	\$125,300
	000-000-000			2025	\$0	\$0	\$125,500	\$0	\$0	\$125,500
		0			\$0/0.00	\$0/0.00	-\$200/-0.16	\$0/0.00	\$0/0.00	-\$200/-0.16
Legal	Section: 30; Twp: 163; Rng: 082; Block: ; Lot: 3; Deeded Acres: 155.160 E1/2SW1/4 LOTS 3 & 4 30 163 82									
09-0000-05055-000		AHO, VALERIE J	(A)		\$0	\$0	\$121,900	\$0	\$0	\$121,900
	000-000-000			2025	\$0	\$0	\$122,100	\$0	\$0	\$122,100
		0			\$0/0.00	\$0/0.00	-\$200/-0.16	\$0/0.00	\$0/0.00	-\$200/-0.16

Bottineau County Assessor

Parcel List A = Appraised, B = BofR, E = State Eq., X = Exempt

Thu, April 2, 2026 7:30 PM

Page 24

Pcl No.	Route #	Name/Address	A/B/E/X	Current Year	Land Pr Yr Res	Com Land Pr Yr Com Land	Farm Land	Cur Dwlg Prior Year Dwlg	Cur Impr Prior Year Impr	Cur Total Pr Yr Total	Ttl Diff/% Diff
Legal Section: 30; Twp: 163; Rng: 082; Block: ; Lot: 1; Deeded Acres: 155.080 E1/2NW1/4 LOTS 1 & 2 30 163 82											
09-0000-05056-000		BUYNAK, NORMAN & SARAH	(A)		\$0	\$0	\$131,500	\$0	\$0	\$131,500	
	000-000-000			2025	\$0	\$0	\$131,600	\$0	\$0	\$131,600	
		0			\$0/0.00	\$0/0.00	-\$100/-0.08	\$0/0.00	\$0/0.00	-\$100/-0.08	
Legal Section: 31; Twp: 163; Rng: 082; Block: ; Lot: ; Deeded Acres: 160.000 NE1/4 31 163 82											
09-0000-05057-000		NELSON ETAL, TERI LYNN	(A)		\$0	\$0	\$115,200	\$0	\$0	\$115,200	
	000-000-000			2025	\$0	\$0	\$115,400	\$0	\$0	\$115,400	
		0			\$0/0.00	\$0/0.00	-\$200/-0.17	\$0/0.00	\$0/0.00	-\$200/-0.17	
Legal Section: 31; Twp: 163; Rng: 082; Block: ; Lot: 1; Deeded Acres: 155.350 E1/2NW1/4 LOTS 1 & 2 31 163 82											
09-0000-05058-000		FELAND, MARLENE	(A)		\$0	\$0	\$126,000	\$0	\$0	\$126,000	
	000-000-000			2025	\$0	\$0	\$126,100	\$0	\$0	\$126,100	
		0			\$0/0.00	\$0/0.00	-\$100/-0.08	\$0/0.00	\$0/0.00	-\$100/-0.08	
Legal Section: 31; Twp: 163; Rng: 082; Block: ; Lot: 3; Deeded Acres: 155.610 E1/2SW1/4 LOTS 3 & 4 31 163 82											
09-0000-05059-000		PETERSON, PETERSON FAM TR & D	(A)		\$0	\$0	\$127,000	\$0	\$0	\$127,000	
	000-000-000			2025	\$0	\$0	\$127,200	\$0	\$0	\$127,200	
		0			\$0/0.00	\$0/0.00	-\$200/-0.16	\$0/0.00	\$0/0.00	-\$200/-0.16	
Legal Section: 31; Twp: 163; Rng: 082; Block: ; Lot: ; Deeded Acres: 160.000 SE1/4 31 163 82											
09-0000-05060-000		ARTZ, MICHAEL G & RUBY C	(A)		\$0	\$0	\$124,800	\$0	\$0	\$124,800	
	000-000-000			2025	\$0	\$0	\$125,100	\$0	\$0	\$125,100	
		0			\$0/0.00	\$0/0.00	-\$300/-0.24	\$0/0.00	\$0/0.00	-\$300/-0.24	
Legal Section: 32; Twp: 163; Rng: 082; Block: ; Lot: ; Deeded Acres: 160.000 NW1/4 32 163 82											
09-0000-05061-000		ARTZ, MICHAEL G & RUBY C	(A)		\$0	\$0	\$126,300	\$0	\$0	\$126,300	
	000-000-000			2025	\$0	\$0	\$126,500	\$0	\$0	\$126,500	
		0			\$0/0.00	\$0/0.00	-\$200/-0.16	\$0/0.00	\$0/0.00	-\$200/-0.16	
Legal Section: 32; Twp: 163; Rng: 082; Block: ; Lot: ; Deeded Acres: 160.000 SW1/4 32 163 82											

Bottineau County Assessor

Parcel List A = Appraised, B = BofR, E = State Eq., X = Exempt

Thu, April 2, 2026 7:30 PM

Page 25

Pcl No.	Route #	Name/Address	A/B/E/X	Current Year	Land Pr Yr Res Diff/% Diff	Com Land Pr Yr Com Land	Farm Land	Cur Dwlg Prior Year Dwlg	Cur Impr Prior Year Impr	Cur Total Pr Yr Total Ttl Diff/% Diff
09-0000-05062-000		ARTZ LIVING TRUST, GEORGIA	(A)		\$0	\$0	\$119,500	\$0	\$0	\$119,500
	000-000-000		2025		\$0	\$0	\$119,700	\$0	\$0	\$119,700
	0				\$0/0.00	\$0/0.00	-\$200/-0.17	\$0/0.00	\$0/0.00	-\$200/-0.17
Legal	Section: 32; Twp: 163; Rng: 082; Block: ; Lot: ; Deeded Acres: 160.000 NE1/4 32 163 82									
09-0000-05063-000		MIDDAUGH, ANN	(A)		\$0	\$0	\$123,100	\$0	\$0	\$123,100
	000-000-000		2025		\$0	\$0	\$123,300	\$0	\$0	\$123,300
	0				\$0/0.00	\$0/0.00	-\$200/-0.16	\$0/0.00	\$0/0.00	-\$200/-0.16
Legal	Section: 32; Twp: 163; Rng: 082; Block: ; Lot: ; Deeded Acres: 160.000 SE1/4 32 163 82									
09-0000-05064-000		ARTZ, MICHAEL G & RUBY C	(A)		\$0	\$0	\$64,300	\$0	\$0	\$64,300
	000-000-000		2025		\$0	\$0	\$64,400	\$0	\$0	\$64,400
	0				\$0/0.00	\$0/0.00	-\$100/-0.16	\$0/0.00	\$0/0.00	-\$100/-0.16
Legal	Section: 33; Twp: 163; Rng: 082; Block: ; Lot: ; Deeded Acres: 80.000 N1/2NW1/4 33 163 82									
09-0000-05065-000		ARTZ, MICHAEL G & RUBY C	(A)		\$0	\$0	\$62,800	\$0	\$0	\$62,800
	000-000-000		2025		\$0	\$0	\$62,900	\$0	\$0	\$62,900
	0				\$0/0.00	\$0/0.00	-\$100/-0.16	\$0/0.00	\$0/0.00	-\$100/-0.16
Legal	Section: 33; Twp: 163; Rng: 082; Block: ; Lot: ; Deeded Acres: 80.000 S1/2NW1/4 33 163 82									
09-0000-05066-000		FELAND, WADE & GREG	(A)		\$0	\$0	\$129,800	\$0	\$0	\$129,800
	000-000-000		2025		\$0	\$0	\$130,000	\$0	\$0	\$130,000
	0				\$0/0.00	\$0/0.00	-\$200/-0.15	\$0/0.00	\$0/0.00	-\$200/-0.15
Legal	Section: 33; Twp: 163; Rng: 082; Block: ; Lot: ; Deeded Acres: 160.000 SW1/4 33 163 82									
09-0000-05067-000		ARTZ, MICHAEL G & RUBY C	(A)		\$0	\$0	\$124,100	\$0	\$0	\$124,100
	000-000-000		2025		\$0	\$0	\$124,300	\$0	\$0	\$124,300
	0				\$0/0.00	\$0/0.00	-\$200/-0.16	\$0/0.00	\$0/0.00	-\$200/-0.16
Legal	Section: 33; Twp: 163; Rng: 082; Block: ; Lot: ; Deeded Acres: 155.990 NE1/4 LESS R/W 33 163 82									
09-0000-05069-000		MIDDAUGH, ANN	(A)		\$0	\$0	\$113,600	\$0	\$0	\$113,600
	000-000-000		2025		\$0	\$0	\$113,800	\$0	\$0	\$113,800
	0				\$0/0.00	\$0/0.00	-\$200/-0.18	\$0/0.00	\$0/0.00	-\$200/-0.18

Bottineau County Assessor

Parcel List A = Appraised, B = BofR, E = State Eq., X = Exempt

Thu, April 2, 2026 7:30 PM

Page 26

Pcl No.	Route #	Name/Address	A/B/E/X	Current Year	Land Pr Yr Res Land Diff/% Diff	Com Land Pr Yr Com Land	Farm Land	Cur Dwlg Prior Year Dwlg	Cur Impr Prior Year Impr	Cur Total Pr Yr Total Ttl Diff/% Diff
Legal Section: 33; Twp: 163; Rng: 082; Block: ; Lot: ; Deeded Acres: 155.990 SE1/4 LESS R/W 33 163 82										
09-0000-05071-000		MIDDAUGH, ANN	(A)		\$0	\$0	\$60,400	\$0	\$0	\$60,400
	000-000-000			2025	\$0	\$0	\$60,500	\$0	\$0	\$60,500
		0			\$0/0.00	\$0/0.00	-\$100/-0.17	\$0/0.00	\$0/0.00	-\$100/-0.17
Legal Section: 34; Twp: 163; Rng: 082; Block: ; Lot: ; Deeded Acres: 75.990 W1/2SW1/4 LESS R/W 34 163 82										
09-0000-05073-000		ARTZ LIVING TRUST, PETER J	(A)		\$0	\$0	\$123,600	\$0	\$0	\$123,600
	000-000-000			2025	\$0	\$0	\$123,800	\$0	\$0	\$123,800
		0			\$0/0.00	\$0/0.00	-\$200/-0.16	\$0/0.00	\$0/0.00	-\$200/-0.16
Legal Section: 34; Twp: 163; Rng: 082; Block: ; Lot: ; Deeded Acres: 158.380 NE1/4 LESS R/W 34 163 82										
09-0000-05075-000		DARLING, ANDREA	(A)		\$0	\$0	\$60,000	\$0	\$0	\$60,000
	000-000-000			2025	\$0	\$0	\$60,100	\$0	\$0	\$60,100
		0			\$0/0.00	\$0/0.00	-\$100/-0.17	\$0/0.00	\$0/0.00	-\$100/-0.17
Legal Section: 34; Twp: 163; Rng: 082; Block: ; Lot: ; Deeded Acres: 80.000 E1/2SE1/4 34 163 82										
09-0000-05076-000		COLEMAN, JENNIFER	(A)		\$0	\$0	\$129,200	\$0	\$0	\$129,200
	000-000-000			2025	\$0	\$0	\$129,400	\$0	\$0	\$129,400
		0			\$0/0.00	\$0/0.00	-\$200/-0.15	\$0/0.00	\$0/0.00	-\$200/-0.15
Legal Section: 34; Twp: 163; Rng: 082; Block: ; Lot: ; Deeded Acres: 160.000 W1/2SE1/4 E1/2SW1/4 34 163 82										
09-0000-05077-000		ARTZ LIVING TRUST, PETER J	(A)		\$0	\$0	\$125,200	\$0	\$0	\$125,200
	000-000-000			2025	\$0	\$0	\$125,400	\$0	\$0	\$125,400
		0			\$0/0.00	\$0/0.00	-\$200/-0.16	\$0/0.00	\$0/0.00	-\$200/-0.16
Legal Section: 34; Twp: 163; Rng: 082; Block: ; Lot: ; Deeded Acres: 155.090 NW1/4 LESS EASEMENT R/W & LESS RD R/W 34 163 82										
09-0000-05080-000		ARTZ, THOMAS D	(A)		\$0	\$0	\$125,700	\$0	\$0	\$125,700
	000-000-000			2025	\$0	\$0	\$126,000	\$0	\$0	\$126,000
		0			\$0/0.00	\$0/0.00	-\$300/-0.24	\$0/0.00	\$0/0.00	-\$300/-0.24
Legal Section: 35; Twp: 163; Rng: 082; Block: ; Lot: ; Deeded Acres: 160.000 SW1/4 35 163 82										

Bottineau County Assessor

Parcel List A = Appraised, B = BofR, E = State Eq., X = Exempt

Thu, April 2, 2026 7:30 PM

Page 28

Pcl No.	Route #	Name/Address	A/B/E/X	Current Year	Land Pr Yr Res Land Diff/% Diff	Com Land Pr Yr Com Land	Farm Land	Cur Dwlg Prior Year Dwlg	Cur Impr Prior Year Impr	Cur Total Pr Yr Total Ttl Diff/% Diff
Legal Section: 25; Twp: 164; Rng: 082; Block: ; Lot: ; Deeded Acres: 53.450 GOV'T LOT 1 25 164 82										
09-0000-05093-000		ARTZ, ROGER & JANINE	(A)		\$0	\$0	\$97,300	\$0	\$0	\$97,300
	000-000-000			2025	\$0	\$0	\$97,500	\$0	\$0	\$97,500
		0			\$0/0.00	\$0/0.00	-\$200/-0.21	\$0/0.00	\$0/0.00	-\$200/-0.21
Legal Section: 25; Twp: 164; Rng: 082; Block: ; Lot: ; Deeded Acres: 161.230 GOV'T LOTS 2 3 & 4 25 164 82										
09-0000-05094-000		ARTZ, ROGER & JANINE	(A)		\$0	\$0	\$26,300	\$0	\$0	\$26,300
	000-000-000			2025	\$0	\$0	\$26,200	\$0	\$0	\$26,200
		0			\$0/0.00	\$0/0.00	\$100/0.38	\$0/0.00	\$0/0.00	\$100/0.38
Legal Section: 26; Twp: 164; Rng: 082; Block: ; Lot: ; Deeded Acres: 159.910 GOV'T LOTS 1 2 & 3 LESS .03 A OF LOT 3 26 164 82										
09-0000-05096-000		YOUNG FARMLAND TRUST	(A)		\$0	\$0	\$13,800	\$0	\$0	\$13,800
	000-000-000			2025	\$0	\$0	\$13,800	\$0	\$0	\$13,800
		0			\$0/0.00	\$0/0.00	\$0/0.00	\$0/0.00	\$0/0.00	\$0/0.00
Legal Section: 26; Twp: 164; Rng: 082; Block: ; Lot: ; Deeded Acres: 53.280 GOV'T LOT 4 26 164 82										
09-0000-05097-000		YOUNG FARMLAND TRUST	(A)		\$0	\$0	\$31,800	\$0	\$0	\$31,800
	000-000-000			2025	\$0	\$0	\$31,800	\$0	\$0	\$31,800
		0			\$0/0.00	\$0/0.00	\$0/0.00	\$0/0.00	\$0/0.00	\$0/0.00
Legal Section: 27; Twp: 164; Rng: 082; Block: ; Lot: ; Deeded Acres: 106.560 GOV'T LOTS 1 & 2 27 164 82										
09-0000-05098-000		YOUNG FARMLAND TRUST	(A)		\$0	\$0	\$45,700	\$0	\$0	\$45,700
	000-000-000			2025	\$0	\$0	\$45,700	\$0	\$0	\$45,700
		0			\$0/0.00	\$0/0.00	\$0/0.00	\$0/0.00	\$0/0.00	\$0/0.00
Legal Section: 27; Twp: 164; Rng: 082; Block: ; Lot: ; Deeded Acres: 91.530 GOV'T LOTS 3 & 4 LESS 7.45 A & 6.48 A OF LOT 4 & OUTLOTS 1 & 2 27 164 82										
09-0000-05102-000		YOUNG FARMLAND TRUST	(A)		\$0	\$0	\$33,200	\$0	\$0	\$33,200
	000-000-000			2025	\$0	\$0	\$33,300	\$0	\$0	\$33,300
		0			\$0/0.00	\$0/0.00	-\$100/-0.30	\$0/0.00	\$0/0.00	-\$100/-0.30
Legal Section: 28; Twp: 164; Rng: 082; Block: ; Lot: ; Deeded Acres: 47.970 GOV'T LOT 1 LESS 3.32 A & OUTLOTS 2 & 3 28 164 82										

Bottineau County Assessor

Parcel List A = Appraised, B = BofR, E = State Eq., X = Exempt

Thu, April 2, 2026 7:30 PM

Page 30

Pcl No.	Route #	Name/Address	A/B/E/X	Current Year	Land Pr Yr Res Land Diff/% Diff	Com Land Pr Yr Com Land	Farm Land	Cur Dwlg Prior Year Dwlg	Cur Impr Prior Year Impr	Cur Total Pr Yr Total Ttl Diff/% Diff
Legal Section: 31; Twp: 164; Rng: 082; Block: ; Lot: ; Deeded Acres: 75.270 NE1/4NW1/4 GOV'T LOT 1 31 164 82										
09-0000-05115-000		FELAND, DUANE RALPH TR & WILMA	(A)		\$0	\$0	\$112,700	\$0	\$0	\$112,700
	000-000-000			2025	\$0	\$0	\$112,900	\$0	\$0	\$112,900
		0			\$0/0.00	\$0/0.00	-\$200/-0.18	\$0/0.00	\$0/0.00	-\$200/-0.18
Legal Section: 31; Twp: 164; Rng: 082; Block: ; Lot: ; Deeded Acres: 160.000 SE1/4 31 164 82										
09-0000-05116-000		CAMERON, ERICA ZIEMAN & LEON	(A)		\$0	\$0	\$50,000	\$0	\$0	\$50,000
	000-000-000			2025	\$0	\$0	\$50,100	\$0	\$0	\$50,100
		0			\$0/0.00	\$0/0.00	-\$100/-0.20	\$0/0.00	\$0/0.00	-\$100/-0.20
Legal Section: 31; Twp: 164; Rng: 082; Block: ; Lot: ; Deeded Acres: 75.400 GOV'T LOT 2 SE1/4NW1/4 31 164 82										
09-0000-05117-000		FELAND ETAL, DUANE & RALPH TR	(A)		\$0	\$0	\$93,300	\$0	\$0	\$93,300
	000-000-000			2025	\$0	\$0	\$93,300	\$0	\$0	\$93,300
		0			\$0/0.00	\$0/0.00	\$0/0.00	\$0/0.00	\$0/0.00	\$0/0.00
Legal Section: 31; Twp: 164; Rng: 082; Block: ; Lot: ; Deeded Acres: 160.000 NE1/4 31 164 82										
09-0000-05118-000		BENNING, JORDAN P & KAYLA R	(A)		\$0	\$0	\$117,500	\$0	\$0	\$117,500
	000-000-000			2025	\$0	\$0	\$117,200	\$0	\$0	\$117,200
		0			\$0/0.00	\$0/0.00	\$300/0.26	\$0/0.00	\$0/0.00	\$300/0.26
Legal Section: 32; Twp: 164; Rng: 082; Block: ; Lot: ; Deeded Acres: 160.000 NW1/4 32 164 82										
09-0000-05119-000		BENNING, JORDAN P & KAYLA R	(A)		\$0	\$0	\$128,200	\$0	\$0	\$128,200
	000-000-000			2025	\$0	\$0	\$128,400	\$0	\$0	\$128,400
		0			\$0/0.00	\$0/0.00	-\$200/-0.16	\$0/0.00	\$0/0.00	-\$200/-0.16
Legal Section: 32; Twp: 164; Rng: 082; Block: ; Lot: ; Deeded Acres: 160.000 NE1/4 32 164 82										
09-0000-05120-000		FELAND, DEAN & LORI	(A)		\$0	\$0	\$102,700	\$0	\$0	\$102,700
	000-000-000			2025	\$0	\$0	\$102,900	\$0	\$0	\$102,900
		0			\$0/0.00	\$0/0.00	-\$200/-0.19	\$0/0.00	\$0/0.00	-\$200/-0.19
Legal Section: 32; Twp: 164; Rng: 082; Block: ; Lot: ; Deeded Acres: 159.000 SE1/4 32 164 82										

Bottineau County Assessor

Parcel List A = Appraised, B = BofR, E = State Eq., X = Exempt

Thu, April 2, 2026 7:30 PM

Page 31

Pcl No.	Route #	Name/Address	A/B/E/X	Current Year	Land Pr Yr Res Land Diff/% Diff	Com Land Pr Yr Com Land	Farm Land	Cur Dwlg Prior Year Dwlg	Cur Impr Prior Year Impr	Cur Total Pr Yr Total Ttl Diff/% Diff
09-0000-05122-000		FELAND, DEAN & LORI	(A)		\$0	\$0	\$55,200	\$0	\$0	\$55,200
	000-000-000			2025	\$0	\$0	\$55,200	\$0	\$0	\$55,200
		0			\$0/0.00	\$0/0.00	\$0/0.00	\$0/0.00	\$0/0.00	\$0/0.00
Legal	Section: 32; Twp: 164; Rng: 082; Block: ; Lot: ; Deeded Acres: 160.000 SW1/4 32 164 82									
09-0000-05125-000		HOWERY LIV TR, ALBERT & JOYCE	(A)		\$0	\$0	\$115,000	\$0	\$0	\$115,000
	000-000-000			2025	\$0	\$0	\$115,200	\$0	\$0	\$115,200
		0			\$0/0.00	\$0/0.00	-\$200/-0.17	\$0/0.00	\$0/0.00	-\$200/-0.17
Legal	Section: 33; Twp: 164; Rng: 082; Block: ; Lot: ; Deeded Acres: 156.000 SE1/4 LESS RD R/W 33 164 82									
09-0000-05127-000		FELAND BROTHERS FARMS	(A)		\$0	\$0	\$113,500	\$0	\$0	\$113,500
	000-000-000			2025	\$0	\$0	\$113,600	\$0	\$0	\$113,600
		0			\$0/0.00	\$0/0.00	-\$100/-0.09	\$0/0.00	\$0/0.00	-\$100/-0.09
Legal	Section: 33; Twp: 164; Rng: 082; Block: ; Lot: ; Deeded Acres: 160.000 SW1/4 33 164 82									
09-0000-05128-000		BENNING, JORDAN P & KAYLA R	(A)		\$0	\$0	\$126,900	\$0	\$0	\$126,900
	000-000-000			2025	\$0	\$0	\$127,100	\$0	\$0	\$127,100
		0			\$0/0.00	\$0/0.00	-\$200/-0.16	\$0/0.00	\$0/0.00	-\$200/-0.16
Legal	Section: 33; Twp: 164; Rng: 082; Block: ; Lot: ; Deeded Acres: 160.000 NW1/4 33 164 82									
09-0000-05129-000		KOONS, WAYNE	(A)		\$0	\$0	\$51,800	\$0	\$0	\$51,800
	000-000-000			2025	\$0	\$0	\$51,900	\$0	\$0	\$51,900
		0			\$0/0.00	\$0/0.00	-\$100/-0.19	\$0/0.00	\$0/0.00	-\$100/-0.19
Legal	Section: 34; Twp: 164; Rng: 082; Block: ; Lot: 1; Deeded Acres: 108.110 NE1/4 LESS 31.87 & OUTLOTS 1 & 2 34 164 82									
09-0000-05134-000		VANDYKE, SHAWN & JOSHUA	(A)		\$0	\$0	\$41,400	\$0	\$0	\$41,400
	000-000-000			2025	\$0	\$0	\$62,500	\$0	\$0	\$62,500
		0			\$0/0.00	\$0/0.00	-\$21,100/-33.76	\$0/0.00	\$0/0.00	-\$21,100/-33.76
Legal	Section: 34; Twp: 164; Rng: 082; Block: ; Lot: ; Deeded Acres: 73.600 W1/2NW1/4 LESS RD R/W 34 164 82									
09-0000-05134-025		KOONS, WAYNE	(A)		\$0	\$0	\$21,000	\$0	\$0	\$21,000
	000-000-000			2025	\$0	\$0	\$0	\$0	\$0	\$0
					\$0/0.00	\$0/0.00	\$21,000/100.00	\$0/0.00	\$0/0.00	\$21,000/100.00

Bottineau County Assessor

Parcel List A = Appraised, B = BofR, E = State Eq., X = Exempt

Thu, April 2, 2026 7:30 PM

Page 32

Pcl No.	Route #	Name/Address	A/B/E/X	Current Year	Land Pr Yr Res	Com Land Pr Yr Com Land	Farm Land	Cur Dwlg Prior Year Dwlg	Cur Impr Prior Year Impr	Cur Total Pr Yr Total Ttl Diff/% Diff
Legal Section: 34; Twp: 164; Rng: 82; Block: ; Lot: ; Deeded Acres: 40.000 SE1/4NW1/4 34 164 82										
09-0000-05140-000		VANDYKE, SHAWN & JOSHUA	(A)		\$0	\$0	\$54,800	\$0	\$0	\$54,800
	000-000-000			2025	\$0	\$0	\$106,900	\$0	\$0	\$106,900
		0			\$0/0.00	\$0/0.00	-\$52,100/-48.74	\$0/0.00	\$0/0.00	-\$52,100/-48.74
Legal Section: 34; Twp: 164; Rng: 082; Block: ; Lot: ; Deeded Acres: 75.000 W1/2SW1/4 LESS RD R/W 34 164 82										
09-0000-05140-025		KOONS, NINA	(A)		\$0	\$0	\$51,800	\$0	\$0	\$51,800
	000-000-000			2025	\$0	\$0	\$0	\$0	\$0	\$0
		0			\$0/0.00	\$0/0.00	\$51,800/100.00	\$0/0.00	\$0/0.00	\$51,800/100.00
Legal Section: 34; Twp: 164; Rng: 82; Block: ; Lot: ; Deeded Acres: 79.000 E1/2SW1/4 LESS 1A DEEDED & 1A CEMETARY 34 164 82										
09-0000-05143-000		YOUNG FARMLAND TRUST	(A)		\$0	\$0	\$85,900	\$0	\$0	\$85,900
	000-000-000			2025	\$0	\$0	\$86,000	\$0	\$0	\$86,000
		0			\$0/0.00	\$0/0.00	-\$100/-0.12	\$0/0.00	\$0/0.00	-\$100/-0.12
Legal Section: 34; Twp: 164; Rng: 082; Block: ; Lot: ; Deeded Acres: 158.000 SE1/4 LESS 1 A DEEDED & 1 A CEMETERY 34 164 82										
09-0000-05146-000		ATWOOD ETAL, BRADFORD	(A)		\$0	\$0	\$94,300	\$0	\$0	\$94,300
	000-000-000			2025	\$0	\$0	\$94,400	\$0	\$0	\$94,400
		0			\$0/0.00	\$0/0.00	-\$100/-0.11	\$0/0.00	\$0/0.00	-\$100/-0.11
Legal Section: 35; Twp: 164; Rng: 082; Block: ; Lot: ; Deeded Acres: 160.000 NE1/4 (INCL OTLTS 1-6) 35 164 82										
09-0000-05152-000		ATWOOD ETAL, BRADFORD	(A)		\$0	\$0	\$125,200	\$0	\$0	\$125,200
	000-000-000			2025	\$0	\$0	\$106,100	\$0	\$0	\$106,100
		0			\$0/0.00	\$0/0.00	\$19,100/18.00	\$0/0.00	\$0/0.00	\$19,100/18.00
Legal Section: 35; Twp: 164; Rng: 082; Block: ; Lot: ; Deeded Acres: 160.000 SW1/4 35 164 82										
09-0000-05153-000		TOFTELAND, DUANE	(A)		\$0	\$0	\$100,800	\$0	\$0	\$100,800
	000-000-000			2025	\$0	\$0	\$100,900	\$0	\$0	\$100,900
		0			\$0/0.00	\$0/0.00	-\$100/-0.10	\$0/0.00	\$0/0.00	-\$100/-0.10
Legal Section: 35; Twp: 164; Rng: 082; Block: ; Lot: ; Deeded Acres: 160.000 SE1/4 35 164 82										

Bottineau County Assessor

Parcel List A = Appraised, B = BofR, E = State Eq., X = Exempt

Thu, April 2, 2026 7:30 PM

Page 33

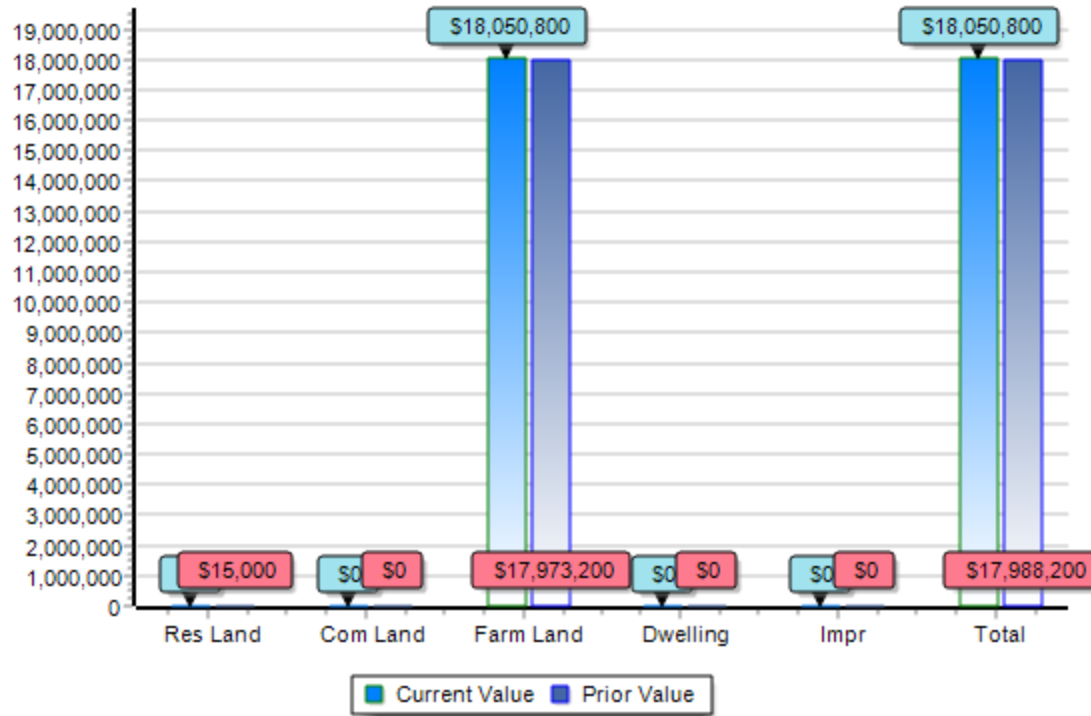
Pcl No.	Route #	Name/Address	A/B/E/X	Current Year	Land Pr Yr Res Land Diff/% Diff	Com Land Pr Yr Com Land	Farm Land	Cur Dwlg Prior Year Dwlg	Cur Impr Prior Year Impr	Cur Total Pr Yr Total Ttl Diff/% Diff
09-0000-05156-000		ZAHN FAMILY TRUST	(A)		\$0	\$0	\$79,300	\$0	\$0	\$79,300
	000-000-000		2025		\$0	\$0	\$79,400	\$0	\$0	\$79,400
		0			\$0/0.00	\$0/0.00	-\$100/-0.13	\$0/0.00	\$0/0.00	-\$100/-0.13
Legal	Section: 36; Twp: 164; Rng: 082; Block: ; Lot: ; Deeded Acres: 160.000 NE1/4 36 164 82									
09-0000-05157-000		ZAHN FAMILY TRUST	(A)		\$0	\$0	\$74,600	\$0	\$0	\$74,600
	000-000-000		2025		\$0	\$0	\$74,600	\$0	\$0	\$74,600
		0			\$0/0.00	\$0/0.00	\$0/0.00	\$0/0.00	\$0/0.00	\$0/0.00
Legal	Section: 36; Twp: 164; Rng: 082; Block: ; Lot: ; Deeded Acres: 160.000 NW1/4 36 164 82									
Report Total (210 Records)				Current Value	\$0	\$0	\$18,050,800	\$0	\$0	\$18,050,800
				2025 Prior Year Value	\$15,000	\$0	\$17,973,200	\$0	\$0	\$17,988,200
				Value Diff/% Diff	-\$15,000/-100.00	\$0/0.00	\$77,600/0.00	\$0/0.00	\$0/0.00	\$62,600/0.35

Bottineau County Assessor

Parcel List A = Appraised, B = BofR, E = State Eq., X = Exempt

Thu, April 2, 2026 7:30 PM

Page 34



Report Total (210 Records)

	Current Value	Prior Year Value	Value Diff/% Diff
Lnd	\$0	\$15,000	-\$15,000/-100.00
C Lnd	\$0	\$0	\$0/0.00
F Lnd	\$18,050,800	\$17,973,200	\$77,600/0.00
Dwlg	\$0	\$0	\$0/0.00
Impr	\$0	\$0	\$0/0.00
Total	\$18,050,800	\$17,988,200	\$62,600/0.35

Bottineau County Assessor

Parcel List A = Appraised, B = BofR, E = State Eq., X = Exempt

Thu, April 2, 2026 7:32 PM

Page 1

Pcl No.	Route #	Name/Address	A/B/E/X	Current	Land	Com Land	Farm Land	Cur Dwlg	Cur Impr	Cur Total
ANTLER RESIDENTIAL			Year	Pr Yr Res	Land	Pr Yr Com Land		Prior Year Dwlg	Prior Year Impr	Pr Yr Total
				Diff/% Diff						Ttl Diff/% Diff
09-0000-04867-000		GRIGSBY YOUNG MCC LLP	(A)	\$12,000		\$0	\$87,600	\$55,000	\$0	\$154,600
	000-000-000		2025	\$12,000		\$0	\$87,700	\$55,000	\$0	\$154,700
	0			\$0/0.00		\$0/0.00	-\$100/-0.11	\$0/0.00	\$0/0.00	-\$100/-0.06
Legal	Section: 01; Twp: 163; Rng: 082; Block: ; Lot: ; Deeded Acres: 159.930 S1/2NE1/4 GOV'T LOTS 1 & 2 1 163 82									
09-0000-04869-000		KRUPKA, ANATOLIY	(A)	\$12,000		\$0	\$2,600	\$2,300	\$0	\$16,900
	000-000-000		2025	\$12,000		\$0	\$2,600	\$2,300	\$0	\$16,900
	0			\$0/0.00		\$0/0.00	\$0/0.00	\$0/0.00	\$0/0.00	\$0/0.00
Legal	Section: 02; Twp: 163; Rng: 082; Block: ; Lot: 1; Deeded Acres: 13.750 OUTLOTS 1 & 2 OF SW1/4NW1/4 & NW1/4SW1/4 2 163 82									
09-0000-04873-000		HANSON LIVING TRUST, RODGER	(A)	\$12,000		\$0	\$56,600	\$69,700	\$0	\$138,300
	000-000-000		2025	\$12,000		\$0	\$56,700	\$69,700	\$0	\$138,400
	0			\$0/0.00		\$0/0.00	-\$100/-0.18	\$0/0.00	\$0/0.00	-\$100/-0.07
Legal	Section: 02; Twp: 163; Rng: 082; Block: ; Lot: ; Deeded Acres: 80.000 S1/2SW1/4 2 163 82									
09-0000-04882-000		SEWARD, PATRICIA L	(A)	\$12,000		\$0	\$112,800	\$20,000	\$0	\$144,800
	000-000-000		2025	\$12,000		\$0	\$113,000	\$20,000	\$0	\$145,000
	0			\$0/0.00		\$0/0.00	-\$200/-0.18	\$0/0.00	\$0/0.00	-\$200/-0.14
Legal	Section: 03; Twp: 163; Rng: 082; Block: ; Lot: ; Deeded Acres: 156.710 SW1/4LESS R/W 3 163 82									
09-0000-04926-000		TOFTELAND, KENNETH & GLENDA	(A)	\$28,000		\$0	\$0	\$124,500	\$0	\$152,500
	000-000-000		2025	\$28,000		\$0	\$0	\$124,500	\$0	\$152,500
	0			\$0/0.00		\$0/0.00	\$0/0.00	\$0/0.00	\$0/0.00	\$0/0.00
Legal	Section: 09; Twp: 163; Rng: 082; Block: ; Lot: 1; Deeded Acres: 0.000 OUTLOT 1 OF NW1/4SW1/4 9 163 82									
09-0000-04950-000		LEDOUX, DEBORAH	(A)	\$12,000		\$0	\$84,600	\$13,400	\$0	\$110,000
	000-000-000		2025	\$12,000		\$0	\$84,700	\$13,400	\$0	\$110,100
	0			\$0/0.00		\$0/0.00	-\$100/-0.12	\$0/0.00	\$0/0.00	-\$100/-0.09
Legal	Section: 12; Twp: 163; Rng: 082; Block: ; Lot: ; Deeded Acres: 160.000 SE1/4 12 163 82									
09-0000-04989-030		JOHNSON, JAMES B & DIANE	(A)	\$23,400		\$0	\$0	\$57,100	\$0	\$80,500
	000-000-000		2025	\$23,400		\$0	\$0	\$57,100	\$0	\$80,500
	0			\$0/0.00		\$0/0.00	\$0/0.00	\$0/0.00	\$0/0.00	\$0/0.00

Bottineau County Assessor

Parcel List A = Appraised, B = BofR, E = State Eq., X = Exempt

Thu, April 2, 2026 7:32 PM

Page 2

Pcl No.	Route #	Name/Address	A/B/E/X	Current Year	Land Pr Yr Res Diff/% Diff	Com Land Pr Yr Com Land	Farm Land	Cur Dwlg Prior Year Dwlg	Cur Impr Prior Year Impr	Cur Total Pr Yr Total Ttl Diff/% Diff
Legal Section: 19; Twp: 163; Rng: 082; Block: ; Lot: ; Deeded Acres: 0.000 8.68 A OF GOV'T LOTS 1 & 2 19 163 82										
09-0000-05013-050		DENNING III, JOHN P & TINA C	(A)		\$20,000	\$0	\$0	\$110,200	\$0	\$130,200
	000-000-000			2025	\$20,000	\$0	\$0	\$87,400	\$0	\$107,400
	0				\$0/0.00	\$0/0.00	\$0/0.00	\$22,800/26.09	\$0/0.00	\$22,800/21.23
Legal Section: 24; Twp: 163; Rng: 082; Block: ; Lot: 2; Deeded Acres: 7.000 OUTLOT 2 OF SE1/4 24 163 82										
09-0000-05014-050		POWER, MICHAEL	(A)		\$17,400	\$0	\$0	\$5,800	\$0	\$23,200
	000-000-000			2025	\$17,400	\$0	\$0	\$5,800	\$0	\$23,200
	0				\$0/0.00	\$0/0.00	\$0/0.00	\$0/0.00	\$0/0.00	\$0/0.00
Legal Section: 24; Twp: 163; Rng: 082; Block: ; Lot: 1; Deeded Acres: 0.000 OUTLOT 1 OF SW1/4 24 163 82										
09-0000-05025-000		FOSS TRUST, PERCY & LUCRETIA	(A)		\$12,000	\$0	\$102,600	\$73,200	\$0	\$187,800
	000-000-000			2025	\$12,000	\$0	\$102,700	\$73,200	\$0	\$187,900
	0				\$0/0.00	\$0/0.00	-\$100/-0.10	\$0/0.00	\$0/0.00	-\$100/-0.05
Legal Section: 26; Twp: 163; Rng: 082; Block: ; Lot: ; Deeded Acres: 156.380 SE1/4 LESS EASEMENT R/W 26 163 82										
09-0000-05036-000		WICKHAM, AARON & TAMMY	(A)		\$31,100	\$0	\$0	\$202,700	\$0	\$233,800
	000-000-000			2025	\$31,100	\$0	\$0	\$202,700	\$0	\$233,800
	0				\$0/0.00	\$0/0.00	\$0/0.00	\$0/0.00	\$0/0.00	\$0/0.00
Legal Section: 27; Twp: 163; Rng: 082; Block: ; Lot: 2; Deeded Acres: 0.000 OUTLOT 2 OF SW1/4 27 163 82										
09-0000-05081-000		LAUER, MATTHEW T & GWENDOLINE	(A)		\$0	\$0	\$124,500	\$0	\$0	\$124,500
	000-000-000			2025	\$12,000	\$0	\$122,200	\$343,800	\$0	\$478,000
	0				-\$12,000/-100.00	\$0/0.00	\$2,300/1.88	-\$343,800/-100.00	\$0/0.00	-\$353,500/-73.95
Legal Section: 35; Twp: 163; Rng: 082; Block: ; Lot: ; Deeded Acres: 158.380 NE1/4 LESS EASEMENT R/W 35 163 82										
09-0000-05088-000		STRAND, ANGELA	(A)		\$12,000	\$0	\$80,700	\$178,700	\$0	\$271,400
	000-000-000			2025	\$12,000	\$0	\$80,800	\$178,700	\$0	\$271,500
	0				\$0/0.00	\$0/0.00	-\$100/-0.12	\$0/0.00	\$0/0.00	-\$100/-0.04
Legal Section: 36; Twp: 163; Rng: 082; Block: ; Lot: ; Deeded Acres: 130.600 NW1/4 LESS OUTLOT 1 OF NW1/4 LESS R/W 36 163 82										

Bottineau County Assessor

Parcel List A = Appraised, B = BofR, E = State Eq., X = Exempt

Thu, April 2, 2026 7:32 PM

Page 3

Pcl No.	Route #	Name/Address	A/B/E/X	Current	Land	Com Land	Farm Land	Cur Dwlg	Cur Impr	Cur Total
			Year	Pr Yr	Res Land	Pr Yr Com Land		Prior Year Dwlg	Prior Year Impr	Pr Yr Total
				Diff/%	Diff					Ttl Diff/% Diff
09-0000-05123-000		JORGENSEN, MARK C	(A)		\$12,000	\$0	\$107,600	\$84,400	\$0	\$204,000
	000-000-000		2025		\$12,000	\$0	\$107,800	\$84,400	\$0	\$204,200
	0				\$0/0.00	\$0/0.00	-\$200/-0.19	\$0/0.00	\$0/0.00	-\$200/-0.10
Legal	Section: 33; Twp: 164; Rng: 082; Block: ; Lot: ; Deeded Acres: 156.480 NE1/4 LESS RD R/W 33 164 82									
09-0000-05130-000		ABERLE, KENNETH & LORI	(A)		\$12,000	\$0	\$1,300	\$48,100	\$0	\$61,400
	000-000-000		2025		\$12,000	\$0	\$1,300	\$48,100	\$0	\$61,400
	0				\$0/0.00	\$0/0.00	\$0/0.00	\$0/0.00	\$0/0.00	\$0/0.00
Legal	Section: 34; Twp: 164; Rng: 082; Block: ; Lot: 1; Deeded Acres: 14.600 OUTLOT 1 OF NE1/4 34 164 82									
09-0000-05131-000		KOONS, COLE	(A)		\$14,800	\$0	\$0	\$348,800	\$0	\$363,600
	140-000-000		2025		\$14,800	\$0	\$0	\$348,800	\$0	\$363,600
	0				\$0/0.00	\$0/0.00	\$0/0.00	\$0/0.00	\$0/0.00	\$0/0.00
Legal	Section: 34; Twp: 164; Rng: 082; Block: ; Lot: ; Deeded Acres: 0.000 OUTLOT 2 OF NE1/4 34 164 82									
09-0000-05134-050		KOONS, DUSTIN	(A)		\$12,000	\$0	\$9,600	\$81,700	\$0	\$103,300
	000-000-000		2025		\$12,000	\$0	\$9,600	\$81,700	\$0	\$103,300
	0				\$0/0.00	\$0/0.00	\$0/0.00	\$0/0.00	\$0/0.00	\$0/0.00
Legal	Section: 34; Twp: 164; Rng: 082; Block: ; Lot: ; Deeded Acres: 40.000 NE1/4NW1/4 34 164 82									
09-0000-05139-000		KOONS, WAYNE	(A)		\$19,700	\$0	\$0	\$180,200	\$0	\$199,900
	000-000-000		2025		\$19,700	\$0	\$0	\$180,200	\$0	\$199,900
	0				\$0/0.00	\$0/0.00	\$0/0.00	\$0/0.00	\$0/0.00	\$0/0.00
Legal	Section: 34; Twp: 164; Rng: 082; Block: ; Lot: ; Deeded Acres: 0.000 6.87 A OF SE1/4NE1/4 34 164 82									
09-0000-05151-000		KISSNER IRREVOCABLE TRUST	(A)		\$12,000	\$0	\$82,600	\$59,900	\$0	\$154,500
	000-000-000		2025		\$12,000	\$0	\$82,400	\$59,900	\$0	\$154,300
	0				\$0/0.00	\$0/0.00	\$200/0.24	\$0/0.00	\$0/0.00	\$200/0.13
Legal	Section: 35; Twp: 164; Rng: 082; Block: ; Lot: ; Deeded Acres: 160.000 NW1/4 35 164 82									
Report Total (19 Records)				Current Value	\$286,400	\$0	\$853,100	\$1,715,700	\$0	\$2,855,200
				2025 Prior Year Value	\$298,400	\$0	\$851,500	\$2,036,700	\$0	\$3,186,600
				Value Diff/% Diff	-\$12,000/-4.02	\$0/0.00	\$1,600/0.00	-\$321,000/-15.76	\$0/0.00	-\$331,400/-10.40

Bottineau County Assessor

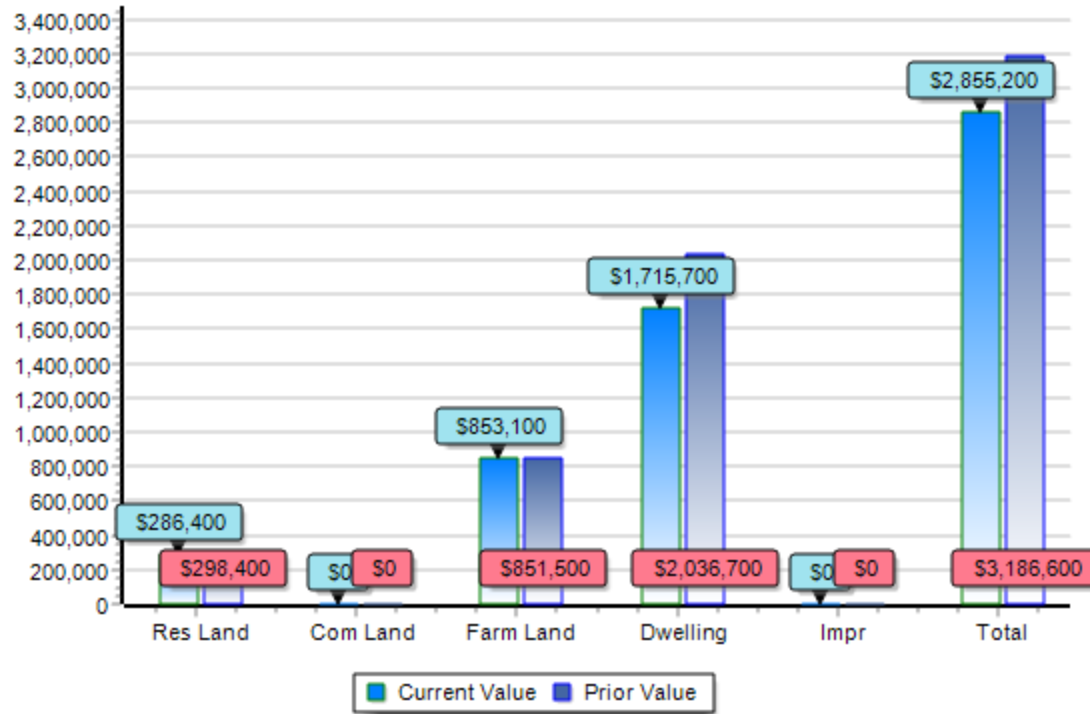
Parcel List

A = Appraised, B = BofR, E = State Eq., X = Exempt

Thu, April 2, 2026 7:32 PM

Page

4



Report Total (19 Records)

	Current Value	Prior Year Value	Value Diff/% Diff
Lnd	\$286,400	\$298,400	-\$12,000/-4.02
C Lnd	\$0	\$0	\$0/0.00
F Lnd	\$853,100	\$851,500	\$1,600/0.00
Dwlg	\$1,715,700	\$2,036,700	-\$321,000/-15.76
Impr	\$0	\$0	\$0/0.00
Total	\$2,855,200	\$3,186,600	-\$331,400/-10.40

Bottineau County Assessor

Parcel List A = Appraised, B = BofR, E = State Eq., X = Exempt

Thu, April 2, 2026 7:33 PM

Page 2

Pcl No.	Route #	Name/Address	A/B/E/X	Current Year	Land Pr Yr Res Land Diff/% Diff	Com Land Pr Yr Com Land	Farm Land	Cur Dwlg Prior Year Dwlg	Cur Impr Prior Year Impr	Cur Total Pr Yr Total Ttl Diff/% Diff
Legal Section: 27; Twp: 163; Rng: 082; Block: ; Lot: 1; Deeded Acres: 0.000 OUTLOT 1 OF NW1/4 27 163 82										
09-0000-05100-000		ALL SEASONS WATER USERS ASSOC	(A)		\$0	\$500	\$0	\$0	\$0	\$500
	000-000-000		2025		\$0	\$500	\$0	\$0	\$0	\$500
	0				\$0/0.00	\$0/0.00	\$0/0.00	\$0/0.00	\$0/0.00	\$0/0.00
Legal Section: 27; Twp: 164; Rng: 082; Block: ; Lot: 1; Deeded Acres: 0.000 OUTLOT 1 OF LOT 3 27 164 82										
09-0000-05106-000		KOONS, WAYNE	(A)		\$0	\$1,300	\$0	\$0	\$400	\$1,700
	000-000-000		2025		\$0	\$1,300	\$0	\$0	\$400	\$1,700
	0				\$0/0.00	\$0/0.00	\$0/0.00	\$0/0.00	\$0/0.00	\$0/0.00
Legal Section: 28; Twp: 164; Rng: 082; Block: ; Lot: ; Deeded Acres: 0.000 OUTLOT 4 OF GOVT LOT 1 28 164 82										
09-0000-05108-000		ALL SEASONS WATER USERS ASSOC	(A)		\$0	\$1,500	\$0	\$0	\$0	\$1,500
	000-000-000		2025		\$0	\$1,500	\$0	\$0	\$0	\$1,500
	0				\$0/0.00	\$0/0.00	\$0/0.00	\$0/0.00	\$0/0.00	\$0/0.00
Legal Section: 28; Twp: 164; Rng: 082; Block: ; Lot: ; Deeded Acres: 0.000 OUTLOT 2 & 3 GOV'T LOT 1 OUTLOT 1 GOV'T LOT 2 28 164 82										
09-0000-05133-000		MANNING, D P	(A)		\$0	\$1,000	\$0	\$0	\$0	\$1,000
	000-000-000		2025		\$0	\$1,000	\$0	\$0	\$0	\$1,000
	0				\$0/0.00	\$0/0.00	\$0/0.00	\$0/0.00	\$0/0.00	\$0/0.00
Legal Section: 34; Twp: 164; Rng: 082; Block: ; Lot: ; Deeded Acres: 0.000 290.4 X 150' OF NE1/4 1 A OF SW1/4 34 164 82										
		Report Total (11 Records)	Current Value		\$0	\$22,000	\$0	\$0	\$400	\$22,400
			2025 Prior Year Value		\$0	\$22,000	\$0	\$0	\$400	\$22,400
			Value Diff/% Diff		\$0/0.00	\$0/0.00	\$0/0.00	\$0/0.00	\$0/0.00	\$0/0.00

Bottineau County Assessor

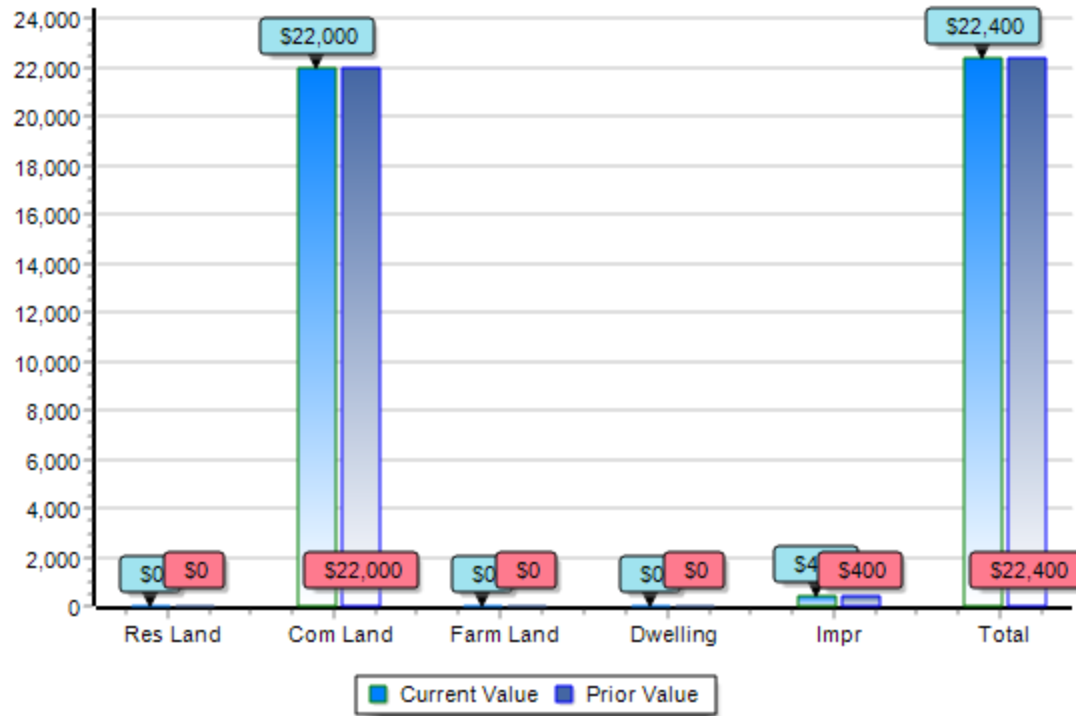
Parcel List

A = Appraised, B = BofR, E = State Eq., X = Exempt

Thu, April 2, 2026 7:33 PM

Page

3



Report Total (11 Records)

	Current Value	Prior Year Value	Value Diff/% Diff
Lnd	\$0	\$0	\$0/0.00
C Lnd	\$22,000	\$22,000	\$0/0.00
F Lnd	\$0	\$0	\$0/0.00
Dwlg	\$0	\$0	\$0/0.00
Impr	\$400	\$400	\$0/0.00
Total	\$22,400	\$22,400	\$0/0.00