

Bottineau County Assessor

Parcel List A = Appraised, B = BofR, E = State Eq., X = Exempt

Thu, April 2, 2026 7:35 PM

Page 1

Pcl No.	Route #	Name/Address	A/B/E/X	Current	Land	Com Land	Farm Land	Cur Dwlg	Cur Impr	Cur Total
SHERMAN AG			Year	Pr Yr Res	Land	Pr Yr Com Land		Prior Year Dwlg	Prior Year Impr	Pr Yr Total
				Diff/% Diff						Ttl Diff/% Diff
19-0000-07489-000		FOSS & TORGESON LIVING TRUSTS	(A)		\$0	\$0	\$127,100	\$0	\$0	\$127,100
	000-000-000		2025		\$0	\$0	\$127,300	\$0	\$0	\$127,300
		0			\$0/0.00	\$0/0.00	-\$200/-0.16	\$0/0.00	\$0/0.00	-\$200/-0.16
Legal	Section: 01; Twp: 162; Rng: 082; Block: ; Lot: ; Deeded Acres: 160.000 SW1/4 1 162 82									
19-0000-07490-000		FELAND BROTHERS FARMS	(A)		\$0	\$0	\$117,100	\$0	\$0	\$117,100
	000-000-000		2025		\$0	\$0	\$117,300	\$0	\$0	\$117,300
		0			\$0/0.00	\$0/0.00	-\$200/-0.17	\$0/0.00	\$0/0.00	-\$200/-0.17
Legal	Section: 01; Twp: 162; Rng: 082; Block: ; Lot: ; Deeded Acres: 160.000 SE1/4 1 162 82									
19-0000-07491-000		FELAND BROTHERS FARMS	(A)		\$0	\$0	\$117,700	\$0	\$0	\$117,700
	000-000-000		2025		\$0	\$0	\$117,900	\$0	\$0	\$117,900
		0			\$0/0.00	\$0/0.00	-\$200/-0.17	\$0/0.00	\$0/0.00	-\$200/-0.17
Legal	Section: 01; Twp: 162; Rng: 082; Block: ; Lot: 1; Deeded Acres: 160.000 S1/2NE1/4 LOTS 1 & 2 1 162 82									
19-0000-07492-000		JORGENSEN ETAL, BRIAN	(A)		\$0	\$0	\$124,400	\$0	\$0	\$124,400
	000-000-000		2025		\$0	\$0	\$124,600	\$0	\$0	\$124,600
		0			\$0/0.00	\$0/0.00	-\$200/-0.16	\$0/0.00	\$0/0.00	-\$200/-0.16
Legal	Section: 01; Twp: 162; Rng: 082; Block: ; Lot: 3; Deeded Acres: 160.000 S1/2NW1/4 LOTS 3 & 4 1 162 82									
19-0000-07493-000		JORGENSEN, BRIAN & DEAN	(A)		\$0	\$0	\$121,600	\$0	\$0	\$121,600
	000-000-000		2025		\$0	\$0	\$121,800	\$0	\$0	\$121,800
		0			\$0/0.00	\$0/0.00	-\$200/-0.16	\$0/0.00	\$0/0.00	-\$200/-0.16
Legal	Section: 02; Twp: 162; Rng: 082; Block: ; Lot: ; Deeded Acres: 160.000 SE1/4 2 162 82									
19-0000-07494-000		JORGENSEN ETAL, BRIAN	(A)		\$0	\$0	\$130,300	\$0	\$0	\$130,300
	000-000-000		2025		\$0	\$0	\$130,200	\$0	\$0	\$130,200
		0			\$0/0.00	\$0/0.00	\$100/0.08	\$0/0.00	\$0/0.00	\$100/0.08
Legal	Section: 02; Twp: 162; Rng: 082; Block: ; Lot: 3; Deeded Acres: 160.000 S1/2NW1/4 LOTS 3 & 4 2 162 82									
19-0000-07495-000		FOSS, M THEODORE	(A)		\$0	\$0	\$128,400	\$0	\$0	\$128,400
	000-000-000		2025		\$0	\$0	\$128,600	\$0	\$0	\$128,600
		0			\$0/0.00	\$0/0.00	-\$200/-0.16	\$0/0.00	\$0/0.00	-\$200/-0.16

Bottineau County Assessor

Parcel List A = Appraised, B = BofR, E = State Eq., X = Exempt

Thu, April 2, 2026 7:35 PM

Page 2

Pcl No.	Route #	Name/Address	A/B/E/X	Current Year	Land Pr Yr Res Diff/% Diff	Com Land Pr Yr Com Land	Farm Land	Cur Dwlg Prior Year Dwlg	Cur Impr Prior Year Impr	Cur Total Pr Yr Total Ttl Diff/% Diff
Legal Section: 02; Twp: 162; Rng: 082; Block: ; Lot: ; Deeded Acres: 160.000 SW1/4 2 162 82										
19-0000-07496-000		LAUER, MATTHEW	(A)		\$0	\$0	\$126,700	\$0	\$0	\$126,700
	000-000-000		2025	\$0	\$0	\$126,900	\$0	\$0	\$0	\$126,900
	0			\$0/0.00	\$0/0.00	-\$200/-0.16	\$0/0.00	\$0/0.00	\$0/0.00	-\$200/-0.16
Legal Section: 02; Twp: 162; Rng: 082; Block: ; Lot: 1; Deeded Acres: 160.000 S1/2NE1/4 LOTS 1 & 2 2 162 82										
19-0000-07497-000		FELAND BROTHERS FARMS	(A)		\$0	\$0	\$117,400	\$0	\$0	\$117,400
	000-000-000		2025	\$0	\$0	\$117,600	\$0	\$0	\$0	\$117,600
	0			\$0/0.00	\$0/0.00	-\$200/-0.17	\$0/0.00	\$0/0.00	\$0/0.00	-\$200/-0.17
Legal Section: 03; Twp: 162; Rng: 082; Block: ; Lot: 1; Deeded Acres: 141.840 S1/2NE1/4 LOTS 1 & 2 LESS OUTLOT 1 3 162 82										
19-0000-07498-000		FELAND BROTHERS FARMS	(A)		\$0	\$0	\$109,100	\$0	\$0	\$109,100
	000-000-000		2025	\$0	\$0	\$109,300	\$0	\$0	\$0	\$109,300
	0			\$0/0.00	\$0/0.00	-\$200/-0.18	\$0/0.00	\$0/0.00	\$0/0.00	-\$200/-0.18
Legal Section: 03; Twp: 162; Rng: 082; Block: ; Lot: ; Deeded Acres: 156.670 SW1/4 LESS R/W 3 162 82										
19-0000-07500-000		FELAND BROTHERS FARMS	(A)		\$0	\$0	\$120,800	\$0	\$0	\$120,800
	000-000-000		2025	\$0	\$0	\$120,900	\$0	\$0	\$0	\$120,900
	0			\$0/0.00	\$0/0.00	-\$100/-0.08	\$0/0.00	\$0/0.00	\$0/0.00	-\$100/-0.08
Legal Section: 03; Twp: 162; Rng: 082; Block: ; Lot: ; Deeded Acres: 156.670 NW1/4 LESS R/W 3 162 82										
19-0000-07502-000		PETERSON, DARYL G & CHRISTINE	(A)		\$0	\$0	\$114,300	\$0	\$0	\$114,300
	000-000-000		2025	\$0	\$0	\$114,500	\$0	\$0	\$0	\$114,500
	0			\$0/0.00	\$0/0.00	-\$200/-0.17	\$0/0.00	\$0/0.00	\$0/0.00	-\$200/-0.17
Legal Section: 03; Twp: 162; Rng: 082; Block: ; Lot: ; Deeded Acres: 160.000 SE1/4 3 162 82										
19-0000-07503-000		GUBRUD, ARNOLD	(A)		\$0	\$0	\$129,100	\$0	\$0	\$129,100
	000-000-000		2025	\$0	\$0	\$129,300	\$0	\$0	\$0	\$129,300
	0			\$0/0.00	\$0/0.00	-\$200/-0.15	\$0/0.00	\$0/0.00	\$0/0.00	-\$200/-0.15
Legal Section: 04; Twp: 162; Rng: 082; Block: ; Lot: ; Deeded Acres: 156.670 SE1/4 LESS R/W 4 162 82										

Bottineau County Assessor

Parcel List A = Appraised, B = BofR, E = State Eq., X = Exempt

Thu, April 2, 2026 7:35 PM

Page 3

Pcl No.	Route #	Name/Address	A/B/E/X	Current Year	Land Pr Yr Res Land Diff/% Diff	Com Land Pr Yr Com Land	Farm Land	Cur Dwlg Prior Year Dwlg	Cur Impr Prior Year Impr	Cur Total Pr Yr Total Ttl Diff/% Diff
19-0000-07505-000		FELAND BROTHERS FARMS	(A)		\$0	\$0	\$121,000	\$0	\$0	\$121,000
	000-000-000			2025	\$0	\$0	\$121,200	\$0	\$0	\$121,200
		0			\$0/0.00	\$0/0.00	-\$200/-0.17	\$0/0.00	\$0/0.00	-\$200/-0.17
Legal	Section: 04; Twp: 162; Rng: 082; Block: ; Lot: ; Deeded Acres: 160.000 SW1/4 4 162 82									
19-0000-07506-000		EVENSON ETAL, CHAD	(A)		\$0	\$0	\$120,600	\$0	\$0	\$120,600
	000-000-000			2025	\$0	\$0	\$120,800	\$0	\$0	\$120,800
		0			\$0/0.00	\$0/0.00	-\$200/-0.17	\$0/0.00	\$0/0.00	-\$200/-0.17
Legal	Section: 04; Twp: 162; Rng: 082; Block: ; Lot: 3; Deeded Acres: 160.000 S1/2NW1/4 LOTS 3 & 4 4 162 82									
19-0000-07507-000		TOFTELAND, BARRY B	(A)		\$0	\$0	\$126,900	\$0	\$0	\$126,900
	000-000-000			2025	\$0	\$0	\$127,100	\$0	\$0	\$127,100
		0			\$0/0.00	\$0/0.00	-\$200/-0.16	\$0/0.00	\$0/0.00	-\$200/-0.16
Legal	Section: 04; Twp: 162; Rng: 082; Block: ; Lot: 1; Deeded Acres: 155.210 S1/2NE1/4 LOTS 1 & 2 LESS R/W & 1.51 & .08 A 4 162 82									
19-0000-07511-000		JENNER ETAL, DOYLE	(A)		\$0	\$0	\$125,000	\$0	\$0	\$125,000
	000-000-000			2025	\$0	\$0	\$125,200	\$0	\$0	\$125,200
		0			\$0/0.00	\$0/0.00	-\$200/-0.16	\$0/0.00	\$0/0.00	-\$200/-0.16
Legal	Section: 05; Twp: 162; Rng: 082; Block: ; Lot: 3; Deeded Acres: 160.000 S1/2NW1/4 LOTS 3 & 4 5 162 82									
19-0000-07512-000		JENNER ETAL, DOYLE	(A)		\$0	\$0	\$125,900	\$0	\$0	\$125,900
	000-000-000			2025	\$0	\$0	\$126,100	\$0	\$0	\$126,100
		0			\$0/0.00	\$0/0.00	-\$200/-0.16	\$0/0.00	\$0/0.00	-\$200/-0.16
Legal	Section: 05; Twp: 162; Rng: 082; Block: ; Lot: 1; Deeded Acres: 159.000 S1/2NE1/4 LOTS 1 & 2 5 162 82									
19-0000-07513-000		JENNER ETAL, DOYLE	(A)		\$0	\$0	\$61,300	\$0	\$0	\$61,300
	000-000-000			2025	\$0	\$0	\$61,400	\$0	\$0	\$61,400
		0			\$0/0.00	\$0/0.00	-\$100/-0.16	\$0/0.00	\$0/0.00	-\$100/-0.16
Legal	Section: 05; Twp: 162; Rng: 082; Block: ; Lot: ; Deeded Acres: 80.000 S1/2SW1/4 5 162 82									
19-0000-07514-000		JENNER ETAL, DOYLE	(A)		\$0	\$0	\$58,600	\$0	\$0	\$58,600
	000-000-000			2025	\$0	\$0	\$58,700	\$0	\$0	\$58,700
		0			\$0/0.00	\$0/0.00	-\$100/-0.17	\$0/0.00	\$0/0.00	-\$100/-0.17

Bottineau County Assessor

Parcel List A = Appraised, B = BofR, E = State Eq., X = Exempt

Thu, April 2, 2026 7:35 PM

Page 4

Pcl No.	Route #	Name/Address	A/B/E/X	Current Year	Land Pr Yr Res Land Diff/% Diff	Com Land Pr Yr Com Land	Farm Land	Cur Dwlg Prior Year Dwlg	Cur Impr Prior Year Impr	Cur Total Pr Yr Total Ttl Diff/% Diff
Legal Section: 05; Twp: 162; Rng: 082; Block: ; Lot: ; Deeded Acres: 80.000 N1/2SW1/4 5 162 82										
19-0000-07515-000		JENNER ETAL, DOYLE	(A)		\$0	\$0	\$129,500	\$0	\$0	\$129,500
	000-000-000		2025	\$0	\$0	\$129,700	\$0	\$0	\$0	\$129,700
	0			\$0/0.00	\$0/0.00	-\$200/-0.15	\$0/0.00	\$0/0.00	\$0/0.00	-\$200/-0.15
Legal Section: 05; Twp: 162; Rng: 082; Block: ; Lot: ; Deeded Acres: 160.000 SE1/4 5 162 82										
19-0000-07516-000		JENNER ETAL, DOYLE	(A)		\$0	\$0	\$129,300	\$0	\$0	\$129,300
	000-000-000		2025	\$0	\$0	\$129,500	\$0	\$0	\$0	\$129,500
	0			\$0/0.00	\$0/0.00	-\$200/-0.15	\$0/0.00	\$0/0.00	\$0/0.00	-\$200/-0.15
Legal Section: 06; Twp: 162; Rng: 082; Block: ; Lot: ; Deeded Acres: 160.000 SE1/4 6 162 82										
19-0000-07517-000		ZIMMERMAN ETAL, JAY	(A)		\$0	\$0	\$31,800	\$0	\$0	\$31,800
	000-000-000		2025	\$0	\$0	\$31,800	\$0	\$0	\$0	\$31,800
	0			\$0/0.00	\$0/0.00	\$0/0.00	\$0/0.00	\$0/0.00	\$0/0.00	\$0/0.00
Legal Section: 06; Twp: 162; Rng: 082; Block: ; Lot: ; Deeded Acres: 63.710 E1/2SW1/4 LESS OUTLOTS 2 THRU 4 6 162 82										
19-0000-07517-050		ZIMMERMAN ETAL, JAY	(A)		\$0	\$0	\$42,500	\$0	\$0	\$42,500
	000-000-000		2025	\$0	\$0	\$42,600	\$0	\$0	\$0	\$42,600
	0			\$0/0.00	\$0/0.00	-\$100/-0.23	\$0/0.00	\$0/0.00	\$0/0.00	-\$100/-0.23
Legal Section: 06; Twp: 162; Rng: 082; Block: ; Lot: 6; Deeded Acres: 76.000 LOTS 6 & 7 6 162 82										
19-0000-07518-010		JENNER ETAL, DOYLE	(A)		\$0	\$0	\$40,200	\$0	\$0	\$40,200
	000-000-000		2025	\$0	\$0	\$40,200	\$0	\$0	\$0	\$40,200
	0			\$0/0.00	\$0/0.00	\$0/0.00	\$0/0.00	\$0/0.00	\$0/0.00	\$0/0.00
Legal Section: 06; Twp: 162; Rng: 082; Block: ; Lot: ; Deeded Acres: 52.700 LOTS 1 & 2 SE1/4NE1/4 LESS OUTLOT 1 6 162 82										
19-0000-07519-000		JENNER ETAL, DOYLE	(A)		\$0	\$0	\$30,300	\$0	\$0	\$30,300
	000-000-000		2025	\$0	\$0	\$30,400	\$0	\$0	\$0	\$30,400
	0			\$0/0.00	\$0/0.00	-\$100/-0.33	\$0/0.00	\$0/0.00	\$0/0.00	-\$100/-0.33
Legal Section: 06; Twp: 162; Rng: 082; Block: ; Lot: 3; Deeded Acres: 40.000 LOT 3 6 162 82										

Bottineau County Assessor

Parcel List A = Appraised, B = BofR, E = State Eq., X = Exempt

Thu, April 2, 2026 7:35 PM

Page 5

Pcl No.	Route #	Name/Address	A/B/E/X	Current Year	Land Pr Yr Res Land Diff/% Diff	Com Land Pr Yr Com Land	Farm Land	Cur Dwlg Prior Year Dwlg	Cur Impr Prior Year Impr	Cur Total Pr Yr Total Ttl Diff/% Diff
19-0000-07520-000		JENNER ETAL, DOYLE	(A)		\$0	\$0	\$31,000	\$0	\$0	\$31,000
	000-000-000			2025	\$0	\$0	\$31,100	\$0	\$0	\$31,100
	0				\$0/0.00	\$0/0.00	-\$100/-0.32	\$0/0.00	\$0/0.00	-\$100/-0.32
Legal	Section: 06; Twp: 162; Rng: 082; Block: ; Lot: ; Deeded Acres: 40.000 SW1/4NE1/4 6 162 82									
19-0000-07521-000		JENNER ETAL, DOYLE	(A)		\$0	\$0	\$89,200	\$0	\$0	\$89,200
	000-000-000			2025	\$0	\$0	\$89,300	\$0	\$0	\$89,300
	0				\$0/0.00	\$0/0.00	-\$100/-0.11	\$0/0.00	\$0/0.00	-\$100/-0.11
Legal	Section: 06; Twp: 162; Rng: 082; Block: ; Lot: 4; Deeded Acres: 115.000 SE1/4NW1/4 LOTS 4 & 5 6 162 82									
19-0000-07522-000		FYLLESVOLD, RANDY L & KHARRA B	(A)		\$0	\$0	\$108,400	\$0	\$0	\$108,400
	000-000-000			2025	\$0	\$0	\$108,500	\$0	\$0	\$108,500
	0				\$0/0.00	\$0/0.00	-\$100/-0.09	\$0/0.00	\$0/0.00	-\$100/-0.09
Legal	Section: 07; Twp: 162; Rng: 082; Block: ; Lot: ; Deeded Acres: 150.000 NE1/4 LESS E 10 A 7 162 82									
19-0000-07523-000		FYLLESVOLD, RANDY L & KHARRA B	(A)		\$0	\$0	\$8,300	\$0	\$0	\$8,300
	000-000-000			2025	\$0	\$0	\$8,400	\$0	\$0	\$8,400
	0				\$0/0.00	\$0/0.00	-\$100/-1.19	\$0/0.00	\$0/0.00	-\$100/-1.19
Legal	Section: 07; Twp: 162; Rng: 082; Block: ; Lot: ; Deeded Acres: 10.000 E 10 A OF NE1/4NE1/4 7 162 82									
19-0000-07524-000		PETERSON FAM TRUST, DARYL & C	(A)		\$0	\$0	\$104,400	\$0	\$0	\$104,400
	000-000-000			2025	\$0	\$0	\$104,500	\$0	\$0	\$104,500
	0				\$0/0.00	\$0/0.00	-\$100/-0.10	\$0/0.00	\$0/0.00	-\$100/-0.10
Legal	Section: 07; Twp: 162; Rng: 082; Block: ; Lot: 1; Deeded Acres: 156.000 E1/2NW1/4 LOTS 1 & 2 7 162 82									
19-0000-07525-000		PETERSON, PETERSON FAM TR & D	(A)		\$0	\$0	\$123,900	\$0	\$0	\$123,900
	000-000-000			2025	\$0	\$0	\$124,100	\$0	\$0	\$124,100
	0				\$0/0.00	\$0/0.00	-\$200/-0.16	\$0/0.00	\$0/0.00	-\$200/-0.16
Legal	Section: 07; Twp: 162; Rng: 082; Block: ; Lot: 3; Deeded Acres: 156.000 E1/2SW1/4 LOTS 3 & 4 7 162 82									
19-0000-07526-000		FYLLESVOLD, RANDY L & KHARRA B	(A)		\$0	\$0	\$104,800	\$0	\$0	\$104,800
	000-000-000			2025	\$0	\$0	\$104,900	\$0	\$0	\$104,900
	0				\$0/0.00	\$0/0.00	-\$100/-0.10	\$0/0.00	\$0/0.00	-\$100/-0.10

Bottineau County Assessor

Parcel List A = Appraised, B = BofR, E = State Eq., X = Exempt

Thu, April 2, 2026 7:35 PM

Page 6

Pcl No.	Route #	Name/Address	A/B/E/X	Current Year	Land Pr Yr Res Land Diff/% Diff	Com Land Pr Yr Com Land	Farm Land	Cur Dwlg Prior Year Dwlg	Cur Impr Prior Year Impr	Cur Total Pr Yr Total Ttl Diff/% Diff
Legal Section: 07; Twp: 162; Rng: 082; Block: ; Lot: ; Deeded Acres: 160.000 SE1/4 7 162 82										
19-0000-07527-000		FELAND, KELCI	(A)		\$0	\$0	\$30,200	\$0	\$0	\$30,200
	000-000-000		2025	\$0	\$0	\$30,200	\$0	\$0	\$0	\$30,200
	0			\$0/0.00	\$0/0.00	\$0/0.00	\$0/0.00	\$0/0.00	\$0/0.00	\$0/0.00
Legal Section: 08; Twp: 162; Rng: 082; Block: ; Lot: ; Deeded Acres: 40.000 NW1/4NW1/4 8 162 82										
19-0000-07527-050		FELAND BROTHERS FARMS	(A)		\$0	\$0	\$97,900	\$0	\$0	\$97,900
	000-000-000		2025	\$0	\$0	\$98,100	\$0	\$0	\$0	\$98,100
	0			\$0/0.00	\$0/0.00	-\$200/-0.20	\$0/0.00	\$0/0.00	\$0/0.00	-\$200/-0.20
Legal Section: 08; Twp: 162; Rng: 082; Block: ; Lot: ; Deeded Acres: 120.000 E1/2NW1/4 SW1/4NW1/4 8 162 82										
19-0000-07528-000		PETERSON FAMILY TRUST	(A)		\$0	\$0	\$131,000	\$0	\$0	\$131,000
	000-000-000		2025	\$0	\$0	\$131,200	\$0	\$0	\$0	\$131,200
	0			\$0/0.00	\$0/0.00	-\$200/-0.15	\$0/0.00	\$0/0.00	\$0/0.00	-\$200/-0.15
Legal Section: 08; Twp: 162; Rng: 082; Block: ; Lot: ; Deeded Acres: 160.000 SW1/4 8 162 82										
19-0000-07529-000		FELAND BROTHERS FARMS	(A)		\$0	\$0	\$128,900	\$0	\$0	\$128,900
	000-000-000		2025	\$0	\$0	\$129,200	\$0	\$0	\$0	\$129,200
	0			\$0/0.00	\$0/0.00	-\$300/-0.23	\$0/0.00	\$0/0.00	\$0/0.00	-\$300/-0.23
Legal Section: 08; Twp: 162; Rng: 082; Block: ; Lot: ; Deeded Acres: 160.000 NE1/4 8 162 82										
19-0000-07530-000		FELAND, JANTZ & KELCI	(A)		\$0	\$0	\$127,100	\$0	\$0	\$127,100
	000-000-000		2025	\$0	\$0	\$127,400	\$0	\$0	\$0	\$127,400
	0			\$0/0.00	\$0/0.00	-\$300/-0.24	\$0/0.00	\$0/0.00	\$0/0.00	-\$300/-0.24
Legal Section: 08; Twp: 162; Rng: 082; Block: ; Lot: ; Deeded Acres: 160.000 SE1/4 8 162 82										
19-0000-07531-000		FELAND, GREGORY G & RUBY LYNN	(A)		\$0	\$0	\$125,500	\$0	\$0	\$125,500
	000-000-000		2025	\$0	\$0	\$125,700	\$0	\$0	\$0	\$125,700
	0			\$0/0.00	\$0/0.00	-\$200/-0.16	\$0/0.00	\$0/0.00	\$0/0.00	-\$200/-0.16
Legal Section: 09; Twp: 162; Rng: 082; Block: ; Lot: ; Deeded Acres: 156.580 SE1/4 LESS R/W 9 162 82										

Bottineau County Assessor

Parcel List A = Appraised, B = BofR, E = State Eq., X = Exempt

Thu, April 2, 2026 7:35 PM

Page 7

Pcl No.	Route #	Name/Address	A/B/E/X	Current Year	Land Pr Yr Res Land Diff/% Diff	Com Land Pr Yr Com Land	Farm Land	Cur Dwlg Prior Year Dwlg	Cur Impr Prior Year Impr	Cur Total Pr Yr Total Ttl Diff/% Diff
19-0000-07533-000		FELAND, GREGORY G & RUBY LYNN	(A)		\$0	\$0	\$128,600	\$0	\$0	\$128,600
	000-000-000			2025	\$0	\$0	\$128,800	\$0	\$0	\$128,800
		0			\$0/0.00	\$0/0.00	-\$200/-0.16	\$0/0.00	\$0/0.00	-\$200/-0.16
Legal	Section: 09; Twp: 162; Rng: 082; Block: ; Lot: ; Deeded Acres: 160.000 SW1/4 9 162 82									
19-0000-07534-000		FELAND BROTHERS FARMS	(A)		\$0	\$0	\$130,300	\$0	\$0	\$130,300
	000-000-000			2025	\$0	\$0	\$130,500	\$0	\$0	\$130,500
		0			\$0/0.00	\$0/0.00	-\$200/-0.15	\$0/0.00	\$0/0.00	-\$200/-0.15
Legal	Section: 09; Twp: 162; Rng: 082; Block: ; Lot: ; Deeded Acres: 160.000 NW1/4 9 162 82									
19-0000-07535-000		FELAND BROTHERS FARMS	(A)		\$0	\$0	\$117,500	\$0	\$0	\$117,500
	000-000-000			2025	\$0	\$0	\$117,700	\$0	\$0	\$117,700
		0			\$0/0.00	\$0/0.00	-\$200/-0.17	\$0/0.00	\$0/0.00	-\$200/-0.17
Legal	Section: 09; Twp: 162; Rng: 082; Block: ; Lot: 1; Deeded Acres: 149.840 NE1/4 LESS RW & OUTLOT 1 9 162 82									
19-0000-07541-000		FOSS TRUST, PERCY & LUCRETIA	(A)		\$0	\$0	\$113,900	\$0	\$0	\$113,900
	000-000-000			2025	\$0	\$0	\$114,100	\$0	\$0	\$114,100
		0			\$0/0.00	\$0/0.00	-\$200/-0.18	\$0/0.00	\$0/0.00	-\$200/-0.18
Legal	Section: 10; Twp: 162; Rng: 082; Block: ; Lot: ; Deeded Acres: 149.860 NE1/4 LESS 596' X 741' IN NE COR 10 162 82									
19-0000-07542-000		PETERSON, DARYL G & CHRISTINE	(A)		\$0	\$0	\$57,600	\$0	\$0	\$57,600
	000-000-000			2025	\$0	\$0	\$57,700	\$0	\$0	\$57,700
		0			\$0/0.00	\$0/0.00	-\$100/-0.17	\$0/0.00	\$0/0.00	-\$100/-0.17
Legal	Section: 10; Twp: 162; Rng: 082; Block: ; Lot: ; Deeded Acres: 80.000 N1/2SE1/4 10 162 82									
19-0000-07542-050		PETERSON, DARYL G & CHRISTINE	(A)		\$0	\$0	\$64,600	\$0	\$0	\$64,600
	000-000-000			2025	\$0	\$0	\$64,700	\$0	\$0	\$64,700
		0			\$0/0.00	\$0/0.00	-\$100/-0.15	\$0/0.00	\$0/0.00	-\$100/-0.15
Legal	Section: 10; Twp: 162; Rng: 082; Block: ; Lot: ; Deeded Acres: 80.000 S1/2SE1/4 10 162 82									
19-0000-07543-000		FOSS TRUST, PERCY & LUCRETIA	(A)		\$0	\$0	\$120,400	\$0	\$0	\$120,400
	000-000-000			2025	\$0	\$0	\$120,600	\$0	\$0	\$120,600
		0			\$0/0.00	\$0/0.00	-\$200/-0.17	\$0/0.00	\$0/0.00	-\$200/-0.17

Bottineau County Assessor

Parcel List A = Appraised, B = BofR, E = State Eq., X = Exempt

Thu, April 2, 2026 7:35 PM

Page 8

Pcl No.	Route #	Name/Address	A/B/E/X	Current Year	Land Pr Yr Res Land	Com Land Pr Yr Com Land	Farm Land	Cur Dwlg Prior Year Dwlg	Cur Impr Prior Year Impr	Cur Total Pr Yr Total	Ttl Diff/% Diff
Legal Section: 10; Twp: 162; Rng: 082; Block: ; Lot: ; Deeded Acres: 155.100 NW1/4 LESS 2 A IN SW COR & R/W 10 162 82											
19-0000-07547-010		PETERSON FAM TRUST, DARYL & C	(A)		\$0	\$0	\$113,800	\$0	\$0	\$113,800	
	000-000-000		2025	\$0	\$0	\$114,000	\$0	\$0	\$0	\$114,000	
	0			\$0/0.00	\$0/0.00	-\$200/-0.18	\$0/0.00	\$0/0.00	\$0/0.00	-\$200/-0.18	
Legal Section: 10; Twp: 162; Rng: 082; Block: ; Lot: ; Deeded Acres: 144.740 SW1/4 LESS OUTLOT 2 LESS R/W 10 162 82											
19-0000-07549-000		THOMPSON, GABRIEL & GABRIEL JR	(A)		\$0	\$0	\$118,900	\$0	\$0	\$118,900	
	000-000-000		2025	\$0	\$0	\$119,100	\$0	\$0	\$0	\$119,100	
	0			\$0/0.00	\$0/0.00	-\$200/-0.17	\$0/0.00	\$0/0.00	\$0/0.00	-\$200/-0.17	
Legal Section: 11; Twp: 162; Rng: 082; Block: ; Lot: ; Deeded Acres: 160.000 NE1/4 11 162 82											
19-0000-07550-000		JORGENSEN ETAL, BRIAN	(A)		\$0	\$0	\$105,100	\$0	\$0	\$105,100	
	000-000-000		2025	\$0	\$0	\$105,300	\$0	\$0	\$0	\$105,300	
	0			\$0/0.00	\$0/0.00	-\$200/-0.19	\$0/0.00	\$0/0.00	\$0/0.00	-\$200/-0.19	
Legal Section: 11; Twp: 162; Rng: 082; Block: ; Lot: 2; Deeded Acres: 158.400 NW1/4 LESS OUTLOT 2 11 162 82											
19-0000-07552-000		THOMPSON, GABRIEL & GABRIEL JR	(A)		\$0	\$0	\$87,300	\$0	\$0	\$87,300	
	000-000-000		2025	\$0	\$0	\$87,300	\$0	\$0	\$0	\$87,300	
	0			\$0/0.00	\$0/0.00	\$0/0.00	\$0/0.00	\$0/0.00	\$0/0.00	\$0/0.00	
Legal Section: 11; Twp: 162; Rng: 082; Block: ; Lot: 1&3; Deeded Acres: 155.550 SW1/4 LESS OUTLOT 1&3 11 162 82											
19-0000-07552-050		THOMPSON JR, GABRIEL	(A)		\$0	\$0	\$800	\$0	\$0	\$800	
	000-000-000		2025	\$0	\$0	\$800	\$0	\$0	\$0	\$800	
	0			\$0/0.00	\$0/0.00	\$0/0.00	\$0/0.00	\$0/0.00	\$0/0.00	\$0/0.00	
Legal Section: 11; Twp: 162; Rng: 082; Block: ; Lot: 3; Deeded Acres: 2.450 OUTLOT 3 OF SW1/4 11 162 82											
19-0000-07554-000		THOMPSON, GABRIEL & GABRIEL JR	(A)		\$0	\$0	\$115,100	\$0	\$0	\$115,100	
	000-000-000		2025	\$0	\$0	\$115,200	\$0	\$0	\$0	\$115,200	
	0			\$0/0.00	\$0/0.00	-\$100/-0.09	\$0/0.00	\$0/0.00	\$0/0.00	-\$100/-0.09	
Legal Section: 11; Twp: 162; Rng: 082; Block: ; Lot: ; Deeded Acres: 159.090 SE1/4 LESS OUTLOT 4 OF SW1/4SE1/4 11 162 82											

Bottineau County Assessor

Parcel List A = Appraised, B = BofR, E = State Eq., X = Exempt

Thu, April 2, 2026 7:35 PM

Page 9

Pcl No.	Route #	Name/Address	A/B/E/X	Current Year	Land Pr Yr Res Land Diff/% Diff	Com Land Pr Yr Com Land	Farm Land	Cur Dwlg Prior Year Dwlg	Cur Impr Prior Year Impr	Cur Total Pr Yr Total Ttl Diff/% Diff
19-0000-07554-050		THOMPSON, GABRIEL S & KIMBERLY	(A)		\$0	\$0	\$0	\$0	\$0	\$0
	000-000-000			2025	\$0	\$0	\$0	\$0	\$0	\$0
	0				\$0/0.00	\$0/0.00	\$0/0.00	\$0/0.00	\$0/0.00	\$0/0.00
Legal	Section: 11; Twp: 162; Rng: 082; Block: ; Lot: ; Deeded Acres: 0.910 OUTLOT 4 OF SW1/4SE1/4 11 162 82									
19-0000-07555-000		LAUER, MATTHEW	(A)		\$0	\$0	\$97,000	\$0	\$0	\$97,000
	000-000-000			2025	\$0	\$0	\$97,100	\$0	\$0	\$97,100
	0				\$0/0.00	\$0/0.00	-\$100/-0.10	\$0/0.00	\$0/0.00	-\$100/-0.10
Legal	Section: 12; Twp: 162; Rng: 082; Block: ; Lot: ; Deeded Acres: 160.000 SW1/4 12 162 82									
19-0000-07556-000		FELAND, DEAN & LORI	(A)		\$0	\$0	\$91,200	\$0	\$0	\$91,200
	000-000-000			2025	\$0	\$0	\$91,300	\$0	\$0	\$91,300
	0				\$0/0.00	\$0/0.00	-\$100/-0.11	\$0/0.00	\$0/0.00	-\$100/-0.11
Legal	Section: 12; Twp: 162; Rng: 082; Block: ; Lot: ; Deeded Acres: 160.000 SE1/4 12 162 82									
19-0000-07557-000		FELAND, JANTZ & KELCI	(A)		\$0	\$0	\$127,100	\$0	\$0	\$127,100
	000-000-000			2025	\$0	\$0	\$127,300	\$0	\$0	\$127,300
	0				\$0/0.00	\$0/0.00	-\$200/-0.16	\$0/0.00	\$0/0.00	-\$200/-0.16
Legal	Section: 12; Twp: 162; Rng: 082; Block: ; Lot: ; Deeded Acres: 160.000 NW1/4 12 162 82									
19-0000-07558-000		LAUER, MATTHEW	(A)		\$0	\$0	\$122,100	\$0	\$0	\$122,100
	000-000-000			2025	\$0	\$0	\$122,300	\$0	\$0	\$122,300
	0				\$0/0.00	\$0/0.00	-\$200/-0.16	\$0/0.00	\$0/0.00	-\$200/-0.16
Legal	Section: 12; Twp: 162; Rng: 082; Block: ; Lot: ; Deeded Acres: 160.000 NE1/4 12 162 82									
19-0000-07559-000		THOMPSON, GABRIEL & GABRIEL JR	(A)		\$0	\$0	\$127,800	\$0	\$0	\$127,800
	000-000-000			2025	\$0	\$0	\$128,000	\$0	\$0	\$128,000
	0				\$0/0.00	\$0/0.00	-\$200/-0.16	\$0/0.00	\$0/0.00	-\$200/-0.16
Legal	Section: 13; Twp: 162; Rng: 082; Block: ; Lot: ; Deeded Acres: 160.000 NW1/4 13 162 82									
19-0000-07560-000		PETERSON, LARRY	(A)		\$0	\$0	\$100,500	\$0	\$0	\$100,500
	000-000-000			2025	\$0	\$0	\$100,600	\$0	\$0	\$100,600
	0				\$0/0.00	\$0/0.00	-\$100/-0.10	\$0/0.00	\$0/0.00	-\$100/-0.10

Bottineau County Assessor

Parcel List A = Appraised, B = BofR, E = State Eq., X = Exempt

Thu, April 2, 2026 7:35 PM

Page 10

Pcl No.	Route #	Name/Address	A/B/E/X	Current Year	Land Pr Yr Res Land Diff/% Diff	Com Land Pr Yr Com Land	Farm Land	Cur Dwlg Prior Year Dwlg	Cur Impr Prior Year Impr	Cur Total Pr Yr Total Ttl Diff/% Diff
Legal Section: 13; Twp: 162; Rng: 082; Block: ; Lot: ; Deeded Acres: 160.000 NE1/4 13 162 82										
19-0000-07561-000		FELAND, DUANE & LADONNA	(A)		\$0	\$0	\$121,200	\$0	\$0	\$121,200
	000-000-000		2025	\$0	\$0	\$121,400	\$0	\$0	\$0	\$121,400
	0			\$0/0.00	\$0/0.00	-\$200/-0.16	\$0/0.00	\$0/0.00	\$0/0.00	-\$200/-0.16
Legal Section: 13; Twp: 162; Rng: 082; Block: ; Lot: ; Deeded Acres: 160.000 SE1/4 13 162 82										
19-0000-07562-000		THOMPSON, GABRIEL & GABRIEL JR	(A)		\$0	\$0	\$119,400	\$0	\$0	\$119,400
	000-000-000		2025	\$0	\$0	\$119,600	\$0	\$0	\$0	\$119,600
	0			\$0/0.00	\$0/0.00	-\$200/-0.17	\$0/0.00	\$0/0.00	\$0/0.00	-\$200/-0.17
Legal Section: 13; Twp: 162; Rng: 082; Block: ; Lot: ; Deeded Acres: 160.000 SW1/4 13 162 82										
19-0000-07563-000		THOMPSON, GABRIEL & GABRIEL JR	(A)		\$0	\$0	\$128,600	\$0	\$0	\$128,600
	000-000-000		2025	\$0	\$0	\$128,800	\$0	\$0	\$0	\$128,800
	0			\$0/0.00	\$0/0.00	-\$200/-0.16	\$0/0.00	\$0/0.00	\$0/0.00	-\$200/-0.16
Legal Section: 14; Twp: 162; Rng: 082; Block: ; Lot: ; Deeded Acres: 160.000 SE1/4 14 162 82										
19-0000-07564-000		PETERSON, LARRY	(A)		\$0	\$0	\$121,900	\$0	\$0	\$121,900
	000-000-000		2025	\$0	\$0	\$122,100	\$0	\$0	\$0	\$122,100
	0			\$0/0.00	\$0/0.00	-\$200/-0.16	\$0/0.00	\$0/0.00	\$0/0.00	-\$200/-0.16
Legal Section: 14; Twp: 162; Rng: 082; Block: ; Lot: ; Deeded Acres: 160.000 NW1/4 14 162 82										
19-0000-07565-000		THOMPSON, GABRIEL & GABRIEL JR	(A)		\$0	\$0	\$122,300	\$0	\$0	\$122,300
	000-000-000		2025	\$0	\$0	\$122,500	\$0	\$0	\$0	\$122,500
	0			\$0/0.00	\$0/0.00	-\$200/-0.16	\$0/0.00	\$0/0.00	\$0/0.00	-\$200/-0.16
Legal Section: 14; Twp: 162; Rng: 082; Block: ; Lot: ; Deeded Acres: 160.000 NE1/4 14 162 82										
19-0000-07566-000		PETERSON, LARRY A & JANICE M	(A)		\$0	\$0	\$127,100	\$0	\$0	\$127,100
	000-000-000		2025	\$0	\$0	\$127,300	\$0	\$0	\$0	\$127,300
	0			\$0/0.00	\$0/0.00	-\$200/-0.16	\$0/0.00	\$0/0.00	\$0/0.00	-\$200/-0.16
Legal Section: 14; Twp: 162; Rng: 082; Block: ; Lot: ; Deeded Acres: 160.000 SW1/4 14 162 82										

Bottineau County Assessor

Parcel List A = Appraised, B = BofR, E = State Eq., X = Exempt

Thu, April 2, 2026 7:35 PM

Page 11

Pcl No.	Route #	Name/Address	A/B/E/X	Current Year	Land Pr Yr Res Land Diff/% Diff	Com Land Pr Yr Com Land	Farm Land	Cur Dwlg Prior Year Dwlg	Cur Impr Prior Year Impr	Cur Total Pr Yr Total Ttl Diff/% Diff
19-0000-07567-000		FELAND BROTHERS FARMS	(A)		\$0	\$0	\$121,200	\$0	\$0	\$121,200
	000-000-000		2025		\$0	\$0	\$121,400	\$0	\$0	\$121,400
		0			\$0/0.00	\$0/0.00	-\$200/-0.16	\$0/0.00	\$0/0.00	-\$200/-0.16
Legal	Section: 15; Twp: 162; Rng: 082; Block: ; Lot: ; Deeded Acres: 156.000 SW1/4 LESS R/W 15 162 82									
19-0000-07569-000		FELAND BROTHERS FARMS	(A)		\$0	\$0	\$127,800	\$0	\$0	\$127,800
	000-000-000		2025		\$0	\$0	\$128,000	\$0	\$0	\$128,000
		0			\$0/0.00	\$0/0.00	-\$200/-0.16	\$0/0.00	\$0/0.00	-\$200/-0.16
Legal	Section: 15; Twp: 162; Rng: 082; Block: ; Lot: ; Deeded Acres: 156.720 NW1/4 LESS R/W 15 162 82									
19-0000-07571-000		PETERSON, DARYL G & CHRISTINE	(A)		\$0	\$0	\$120,000	\$0	\$0	\$120,000
	000-000-000		2025		\$0	\$0	\$120,200	\$0	\$0	\$120,200
		0			\$0/0.00	\$0/0.00	-\$200/-0.17	\$0/0.00	\$0/0.00	-\$200/-0.17
Legal	Section: 15; Twp: 162; Rng: 082; Block: ; Lot: ; Deeded Acres: 143.750 NE1/4 LESS 16.25 A DEEDED 15 162 82									
19-0000-07572-000		PETERSON, JAMES M & VALERIE	(A)		\$0	\$0	\$12,700	\$0	\$0	\$12,700
	000-000-000		2025		\$0	\$0	\$12,700	\$0	\$0	\$12,700
		0			\$0/0.00	\$0/0.00	\$0/0.00	\$0/0.00	\$0/0.00	\$0/0.00
Legal	Section: 15; Twp: 162; Rng: 082; Block: ; Lot: ; Deeded Acres: 16.250 OUTLOT 1 OF NE1/4NE1/4 15 162 82									
19-0000-07573-000		PETERSON, DARYL G & CHRISTINE	(A)		\$0	\$0	\$122,200	\$0	\$0	\$122,200
	000-000-000		2025		\$0	\$0	\$122,400	\$0	\$0	\$122,400
		0			\$0/0.00	\$0/0.00	-\$200/-0.16	\$0/0.00	\$0/0.00	-\$200/-0.16
Legal	Section: 15; Twp: 162; Rng: 082; Block: ; Lot: ; Deeded Acres: 160.000 SE1/4 15 162 82									
19-0000-07574-010		PETERSON FAMILY TRUST	(A)		\$0	\$0	\$116,400	\$0	\$0	\$116,400
	000-000-000		2025		\$0	\$0	\$116,600	\$0	\$0	\$116,600
		0			\$0/0.00	\$0/0.00	-\$200/-0.17	\$0/0.00	\$0/0.00	-\$200/-0.17
Legal	Section: 16; Twp: 162; Rng: 082; Block: ; Lot: ; Deeded Acres: 145.410 NE1/4 LESS OUTLOT 1 LESS R/W 16 162 82									
19-0000-07574-020		PETERSON, DARWIN	(A)		\$0	\$0	\$8,800	\$0	\$0	\$8,800
	160-000-000		2025		\$0	\$0	\$8,900	\$0	\$0	\$8,900
		0			\$0/0.00	\$0/0.00	-\$100/-1.12	\$0/0.00	\$0/0.00	-\$100/-1.12

Bottineau County Assessor

Parcel List A = Appraised, B = BofR, E = State Eq., X = Exempt

Thu, April 2, 2026 7:35 PM

Page 12

Pcl No.	Route #	Name/Address	A/B/E/X	Current Year	Land Pr Yr Res Diff/% Diff	Com Land Pr Yr Com Land	Farm Land	Cur Dwlg Prior Year Dwlg	Cur Impr Prior Year Impr	Cur Total Pr Yr Total Ttl Diff/% Diff
Legal Section: 16; Twp: 162; Rng: 082; Block: ; Lot: ; Deeded Acres: 10.590 OUTLOT 1 OF NE1/4 16 162 82										
19-0000-07576-000		DAHL, JAMES O & CASSIA BRYCE	(A)		\$0	\$0	\$44,300	\$0	\$0	\$44,300
	000-000-000			2025	\$0	\$0	\$44,300	\$0	\$0	\$44,300
		0			\$0/0.00	\$0/0.00	\$0/0.00	\$0/0.00	\$0/0.00	\$0/0.00
Legal Section: 16; Twp: 162; Rng: 082; Block: ; Lot: ; Deeded Acres: 60.000 E 60 A OF NW1/4 16 162 82										
19-0000-07577-000		FELAND, JANTZ & KELCI	(A)		\$0	\$0	\$81,800	\$0	\$0	\$81,800
	000-000-000			2025	\$0	\$0	\$82,000	\$0	\$0	\$82,000
		0			\$0/0.00	\$0/0.00	-\$200/-0.24	\$0/0.00	\$0/0.00	-\$200/-0.24
Legal Section: 16; Twp: 162; Rng: 082; Block: ; Lot: ; Deeded Acres: 100.000 W 100 A OF NW1/4 16 162 82										
19-0000-07578-000		WIDDEL ETAL, ULA J	(A)		\$0	\$0	\$110,100	\$0	\$0	\$110,100
	000-000-000			2025	\$0	\$0	\$110,300	\$0	\$0	\$110,300
		0			\$0/0.00	\$0/0.00	-\$200/-0.18	\$0/0.00	\$0/0.00	-\$200/-0.18
Legal Section: 16; Twp: 162; Rng: 082; Block: ; Lot: ; Deeded Acres: 134.750 SW1/4 LESS OUTLOT 2 16 162 82										
19-0000-07579-000		PETERSON FAMILY TRUST	(A)		\$0	\$0	\$124,100	\$0	\$0	\$124,100
	000-000-000			2025	\$0	\$0	\$124,300	\$0	\$0	\$124,300
		0			\$0/0.00	\$0/0.00	-\$200/-0.16	\$0/0.00	\$0/0.00	-\$200/-0.16
Legal Section: 16; Twp: 162; Rng: 082; Block: ; Lot: ; Deeded Acres: 152.710 SE1/4 LESS RW 16 162 82										
19-0000-07583-000		WIDDEL ETAL, ULA J	(A)		\$0	\$0	\$122,500	\$0	\$0	\$122,500
	000-000-000			2025	\$0	\$0	\$122,700	\$0	\$0	\$122,700
		0			\$0/0.00	\$0/0.00	-\$200/-0.16	\$0/0.00	\$0/0.00	-\$200/-0.16
Legal Section: 17; Twp: 162; Rng: 082; Block: ; Lot: ; Deeded Acres: 160.000 SE1/4 17 162 82										
19-0000-07584-000		FELAND BROTHERS FARMS	(A)		\$0	\$0	\$132,600	\$0	\$0	\$132,600
	000-000-000			2025	\$0	\$0	\$132,800	\$0	\$0	\$132,800
		0			\$0/0.00	\$0/0.00	-\$200/-0.15	\$0/0.00	\$0/0.00	-\$200/-0.15
Legal Section: 17; Twp: 162; Rng: 082; Block: ; Lot: ; Deeded Acres: 160.000 NE1/4 17 162 82										

Bottineau County Assessor

Parcel List A = Appraised, B = BofR, E = State Eq., X = Exempt

Thu, April 2, 2026 7:35 PM

Page 13

Pcl No.	Route #	Name/Address	A/B/E/X	Current Year	Land Pr Yr Res Land Diff/% Diff	Com Land Pr Yr Com Land	Farm Land	Cur Dwlg Prior Year Dwlg	Cur Impr Prior Year Impr	Cur Total Pr Yr Total Ttl Diff/% Diff
19-0000-07585-000		FELAND BROTHERS FARMS	(A)		\$0	\$0	\$107,700	\$0	\$0	\$107,700
	000-000-000			2025	\$0	\$0	\$107,800	\$0	\$0	\$107,800
		0			\$0/0.00	\$0/0.00	-\$100/-0.09	\$0/0.00	\$0/0.00	-\$100/-0.09
Legal	Section: 17; Twp: 162; Rng: 082; Block: ; Lot: ; Deeded Acres: 160.000 NW1/4 17 162 82									
19-0000-07586-000		PETERSON, DARWIN	(A)		\$0	\$0	\$117,300	\$0	\$0	\$117,300
	000-000-000			2025	\$0	\$0	\$117,500	\$0	\$0	\$117,500
		0			\$0/0.00	\$0/0.00	-\$200/-0.17	\$0/0.00	\$0/0.00	-\$200/-0.17
Legal	Section: 17; Twp: 162; Rng: 082; Block: ; Lot: ; Deeded Acres: 160.000 SW1/4 17 162 82									
19-0000-07587-000		FELAND, JANTZ & KELCI	(A)		\$0	\$0	\$131,400	\$0	\$0	\$131,400
	000-000-000			2025	\$0	\$0	\$131,600	\$0	\$0	\$131,600
		0			\$0/0.00	\$0/0.00	-\$200/-0.15	\$0/0.00	\$0/0.00	-\$200/-0.15
Legal	Section: 18; Twp: 162; Rng: 082; Block: ; Lot: ; Deeded Acres: 160.000 NE1/4 18 162 82									
19-0000-07588-000		FELAND, JANTZ & KELCI	(A)		\$0	\$0	\$120,000	\$0	\$0	\$120,000
	000-000-000			2025	\$0	\$0	\$120,200	\$0	\$0	\$120,200
		0			\$0/0.00	\$0/0.00	-\$200/-0.17	\$0/0.00	\$0/0.00	-\$200/-0.17
Legal	Section: 18; Twp: 162; Rng: 082; Block: ; Lot: 1; Deeded Acres: 156.000 E1/2NW1/4 LOTS 1 & 2 18 162 82									
19-0000-07589-000		FELAND BROTHERS FARMS	(A)		\$0	\$0	\$128,600	\$0	\$0	\$128,600
	000-000-000			2025	\$0	\$0	\$128,800	\$0	\$0	\$128,800
		0			\$0/0.00	\$0/0.00	-\$200/-0.16	\$0/0.00	\$0/0.00	-\$200/-0.16
Legal	Section: 18; Twp: 162; Rng: 082; Block: ; Lot: 3; Deeded Acres: 156.000 E1/2SW1/4 LOTS 3 & 4 18 162 82									
19-0000-07590-000		FELAND, JANTZ & KELCI	(A)		\$0	\$0	\$131,500	\$0	\$0	\$131,500
	000-000-000			2025	\$0	\$0	\$131,700	\$0	\$0	\$131,700
		0			\$0/0.00	\$0/0.00	-\$200/-0.15	\$0/0.00	\$0/0.00	-\$200/-0.15
Legal	Section: 18; Twp: 162; Rng: 082; Block: ; Lot: ; Deeded Acres: 160.000 SE1/4 18 162 82									
19-0000-07591-000		THOMPSON, GABRIEL S & KIMBERLY	(A)		\$0	\$0	\$133,000	\$0	\$0	\$133,000
	000-000-000			2025	\$0	\$0	\$133,200	\$0	\$0	\$133,200
		0			\$0/0.00	\$0/0.00	-\$200/-0.15	\$0/0.00	\$0/0.00	-\$200/-0.15

Bottineau County Assessor

Parcel List A = Appraised, B = BofR, E = State Eq., X = Exempt

Thu, April 2, 2026 7:35 PM

Page 14

Pcl No.	Route #	Name/Address	A/B/E/X	Current Year	Land Pr Yr Res Land Diff/% Diff	Com Land Pr Yr Com Land	Farm Land	Cur Dwlg Prior Year Dwlg	Cur Impr Prior Year Impr	Cur Total Pr Yr Total Ttl Diff/% Diff
Legal Section: 19; Twp: 162; Rng: 082; Block: ; Lot: ; Deeded Acres: 160.000 SE1/4 19 162 82										
19-0000-07592-000		PETERSON, MATTHEW & LINDSAY	(A)		\$0	\$0	\$116,600	\$0	\$0	\$116,600
	000-000-000		2025	\$0	\$0	\$116,800	\$0	\$0	\$116,800	
	0			\$0/0.00	\$0/0.00	-\$200/-0.17	\$0/0.00	\$0/0.00	-\$200/-0.17	
Legal Section: 19; Twp: 162; Rng: 082; Block: ; Lot: ; Deeded Acres: 160.000 NE1/4 19 162 82										
19-0000-07593-000		FELAND BROTHERS FARMS	(A)		\$0	\$0	\$119,400	\$0	\$0	\$119,400
	000-000-000		2025	\$0	\$0	\$119,600	\$0	\$0	\$119,600	
	0			\$0/0.00	\$0/0.00	-\$200/-0.17	\$0/0.00	\$0/0.00	-\$200/-0.17	
Legal Section: 19; Twp: 162; Rng: 082; Block: ; Lot: 1; Deeded Acres: 156.000 E1/2NW1/4 LOTS 1 & 2 19 162 82										
19-0000-07594-000		THOMPSON TRUST, KIMBERLY B	(A)		\$0	\$0	\$125,900	\$0	\$0	\$125,900
	000-000-000		2025	\$0	\$0	\$126,100	\$0	\$0	\$126,100	
	0			\$0/0.00	\$0/0.00	-\$200/-0.16	\$0/0.00	\$0/0.00	-\$200/-0.16	
Legal Section: 19; Twp: 162; Rng: 082; Block: ; Lot: 3; Deeded Acres: 158.000 E1/2SW1/4 LOTS 3 & 4 19 162 82										
19-0000-07595-000		PETERSON, DARWIN & MATTHEW	(A)		\$0	\$0	\$124,100	\$0	\$0	\$124,100
	000-000-000		2025	\$0	\$0	\$124,300	\$0	\$0	\$124,300	
	0			\$0/0.00	\$0/0.00	-\$200/-0.16	\$0/0.00	\$0/0.00	-\$200/-0.16	
Legal Section: 20; Twp: 162; Rng: 082; Block: ; Lot: ; Deeded Acres: 160.000 SW1/4 20 162 82										
19-0000-07596-000		PETERSON FAMILY TRUST	(A)		\$0	\$0	\$118,700	\$0	\$0	\$118,700
	000-000-000		2025	\$0	\$0	\$118,900	\$0	\$0	\$118,900	
	0			\$0/0.00	\$0/0.00	-\$200/-0.17	\$0/0.00	\$0/0.00	-\$200/-0.17	
Legal Section: 20; Twp: 162; Rng: 082; Block: ; Lot: ; Deeded Acres: 160.000 NW1/4 20 162 82										
19-0000-07597-000		PETERSON FAMILY TRUST	(A)		\$0	\$0	\$88,900	\$0	\$0	\$88,900
	000-000-000		2025	\$0	\$0	\$88,900	\$0	\$0	\$88,900	
	0			\$0/0.00	\$0/0.00	\$0/0.00	\$0/0.00	\$0/0.00	\$0/0.00	
Legal Section: 20; Twp: 162; Rng: 082; Block: ; Lot: ; Deeded Acres: 160.000 SE1/4 20 162 82										

Bottineau County Assessor

Parcel List A = Appraised, B = BofR, E = State Eq., X = Exempt

Thu, April 2, 2026 7:35 PM

Page 15

Pcl No.	Route #	Name/Address	A/B/E/X	Current Year	Land Pr Yr Res Land Diff/% Diff	Com Land Pr Yr Com Land	Farm Land	Cur Dwlg Prior Year Dwlg	Cur Impr Prior Year Impr	Cur Total Pr Yr Total Ttl Diff/% Diff
19-0000-07598-000		WIDDEL ETAL, ULA J	(A)		\$0	\$0	\$85,300	\$0	\$0	\$85,300
	000-000-000			2025	\$0	\$0	\$85,300	\$0	\$0	\$85,300
		0			\$0/0.00	\$0/0.00	\$0/0.00	\$0/0.00	\$0/0.00	\$0/0.00
Legal	Section: 20; Twp: 162; Rng: 082; Block: ; Lot: ; Deeded Acres: 160.000 NE1/4 20 162 82									
19-0000-07599-000		MOE TRUST, CAROL	(A)		\$0	\$0	\$45,600	\$0	\$0	\$45,600
	000-000-000			2025	\$0	\$0	\$45,500	\$0	\$0	\$45,500
		0			\$0/0.00	\$0/0.00	\$100/0.22	\$0/0.00	\$0/0.00	\$100/0.22
Legal	Section: 21; Twp: 162; Rng: 082; Block: ; Lot: ; Deeded Acres: 160.000 SW1/4 21 162 82									
19-0000-07600-000		PETERSON, PETERSON FAM TR & D	(A)		\$0	\$0	\$125,500	\$0	\$0	\$125,500
	000-000-000			2025	\$0	\$0	\$125,700	\$0	\$0	\$125,700
		0			\$0/0.00	\$0/0.00	-\$200/-0.16	\$0/0.00	\$0/0.00	-\$200/-0.16
Legal	Section: 21; Twp: 162; Rng: 082; Block: ; Lot: ; Deeded Acres: 160.000 NW1/4 21 162 82									
19-0000-07603-000		MOE TRUST, CAROL	(A)		\$0	\$0	\$124,400	\$0	\$0	\$124,400
	000-000-000			2025	\$0	\$0	\$124,600	\$0	\$0	\$124,600
		0			\$0/0.00	\$0/0.00	-\$200/-0.16	\$0/0.00	\$0/0.00	-\$200/-0.16
Legal	Section: 21; Twp: 162; Rng: 082; Block: ; Lot: ; Deeded Acres: 155.990 NE1/4 LESS R/W 21 162 82									
19-0000-07605-000		AHO, BYRON BENNIE & BURTON	(A)		\$0	\$0	\$125,000	\$0	\$0	\$125,000
	000-000-000			2025	\$0	\$0	\$125,200	\$0	\$0	\$125,200
		0			\$0/0.00	\$0/0.00	-\$200/-0.16	\$0/0.00	\$0/0.00	-\$200/-0.16
Legal	Section: 22; Twp: 162; Rng: 082; Block: ; Lot: ; Deeded Acres: 160.000 SE1/4 22 162 82									
19-0000-07606-000		PETERSON, DARYL G & CHRISTINE	(A)		\$0	\$0	\$126,200	\$0	\$0	\$126,200
	000-000-000			2025	\$0	\$0	\$126,400	\$0	\$0	\$126,400
		0			\$0/0.00	\$0/0.00	-\$200/-0.16	\$0/0.00	\$0/0.00	-\$200/-0.16
Legal	Section: 22; Twp: 162; Rng: 082; Block: ; Lot: ; Deeded Acres: 160.000 NE1/4 22 162 82									
19-0000-07607-000		AHO, BYRON BENNIE & BURTON	(A)		\$0	\$0	\$124,000	\$0	\$0	\$124,000
	000-000-000			2025	\$0	\$0	\$124,200	\$0	\$0	\$124,200
		0			\$0/0.00	\$0/0.00	-\$200/-0.16	\$0/0.00	\$0/0.00	-\$200/-0.16

Bottineau County Assessor

Parcel List A = Appraised, B = BofR, E = State Eq., X = Exempt

Thu, April 2, 2026 7:35 PM

Page 16

Pcl No.	Route #	Name/Address	A/B/E/X	Current Year	Land Pr Yr Res Land Diff/% Diff	Com Land Pr Yr Com Land	Farm Land	Cur Dwlg Prior Year Dwlg	Cur Impr Prior Year Impr	Cur Total Pr Yr Total Ttl Diff/% Diff
Legal Section: 22; Twp: 162; Rng: 082; Block: ; Lot: ; Deeded Acres: 156.710 SW1/4 LESS R/W 22 162 82										
19-0000-07609-000		AHO, BYRON BENNIE & BURTON	(A)		\$0	\$0	\$124,700	\$0	\$0	\$124,700
	000-000-000			2025	\$0	\$0	\$124,900	\$0	\$0	\$124,900
		0			\$0/0.00	\$0/0.00	-\$200/-0.16	\$0/0.00	\$0/0.00	-\$200/-0.16
Legal Section: 22; Twp: 162; Rng: 082; Block: ; Lot: ; Deeded Acres: 156.710 NW1/4 LESS R/W 22 162 82										
19-0000-07611-000		PETERSON, DAVID L & MARCIA	(A)		\$0	\$0	\$123,000	\$0	\$0	\$123,000
	000-000-000			2025	\$0	\$0	\$123,200	\$0	\$0	\$123,200
		0			\$0/0.00	\$0/0.00	-\$200/-0.16	\$0/0.00	\$0/0.00	-\$200/-0.16
Legal Section: 23; Twp: 162; Rng: 082; Block: ; Lot: ; Deeded Acres: 160.000 SE1/4 23 162 82										
19-0000-07612-000		PETERSON, LARRY	(A)		\$0	\$0	\$61,800	\$0	\$0	\$61,800
	000-000-000			2025	\$0	\$0	\$61,900	\$0	\$0	\$61,900
		0			\$0/0.00	\$0/0.00	-\$100/-0.16	\$0/0.00	\$0/0.00	-\$100/-0.16
Legal Section: 23; Twp: 162; Rng: 082; Block: ; Lot: ; Deeded Acres: 80.000 N1/2SW1/4 23 162 82										
19-0000-07612-050		WOOD, JANIS E	(A)		\$0	\$0	\$63,500	\$0	\$0	\$63,500
	000-000-000			2025	\$0	\$0	\$63,600	\$0	\$0	\$63,600
		0			\$0/0.00	\$0/0.00	-\$100/-0.16	\$0/0.00	\$0/0.00	-\$100/-0.16
Legal Section: 23; Twp: 162; Rng: 082; Block: ; Lot: ; Deeded Acres: 80.000 S1/2SW1/4 23 162 82										
19-0000-07613-000		PETERSON, JAMES M	(A)		\$0	\$0	\$123,500	\$0	\$0	\$123,500
	000-000-000			2025	\$0	\$0	\$123,700	\$0	\$0	\$123,700
		0			\$0/0.00	\$0/0.00	-\$200/-0.16	\$0/0.00	\$0/0.00	-\$200/-0.16
Legal Section: 23; Twp: 162; Rng: 082; Block: ; Lot: ; Deeded Acres: 160.000 NE1/4 23 162 82										
19-0000-07614-000		PETERSON, JAMES M & VALERIE	(A)		\$0	\$0	\$123,500	\$0	\$0	\$123,500
	000-000-000			2025	\$0	\$0	\$123,700	\$0	\$0	\$123,700
		0			\$0/0.00	\$0/0.00	-\$200/-0.16	\$0/0.00	\$0/0.00	-\$200/-0.16
Legal Section: 23; Twp: 162; Rng: 082; Block: ; Lot: ; Deeded Acres: 158.410 NW1/4 LESS 1.59 A 23 162 82										

Bottineau County Assessor

Parcel List A = Appraised, B = BofR, E = State Eq., X = Exempt

Thu, April 2, 2026 7:35 PM

Page 17

Pcl No.	Route #	Name/Address	A/B/E/X	Current Year	Land Pr Yr Res Land Diff/% Diff	Com Land Pr Yr Com Land	Farm Land	Cur Dwlg Prior Year Dwlg	Cur Impr Prior Year Impr	Cur Total Pr Yr Total Ttl Diff/% Diff
19-0000-07617-000		PETERSON, DAVID L & MARCIA	(A)		\$0	\$0	\$126,900	\$0	\$0	\$126,900
	000-000-000		2025		\$0	\$0	\$127,100	\$0	\$0	\$127,100
	0				\$0/0.00	\$0/0.00	-\$200/-0.16	\$0/0.00	\$0/0.00	-\$200/-0.16
Legal	Section: 24; Twp: 162; Rng: 082; Block: ; Lot: ; Deeded Acres: 160.000 SE1/4 24 162 82									
19-0000-07618-000		HOSKIN, RONNIE W	(A)		\$0	\$0	\$106,600	\$0	\$0	\$106,600
	000-000-000		2025		\$0	\$0	\$106,800	\$0	\$0	\$106,800
	0				\$0/0.00	\$0/0.00	-\$200/-0.19	\$0/0.00	\$0/0.00	-\$200/-0.19
Legal	Section: 24; Twp: 162; Rng: 082; Block: ; Lot: ; Deeded Acres: 160.000 NE1/4 24 162 82									
19-0000-07619-000		PETERSON, DAVID L & MARCIA	(A)		\$0	\$0	\$108,600	\$0	\$0	\$108,600
	000-000-000		2025		\$0	\$0	\$108,800	\$0	\$0	\$108,800
	0				\$0/0.00	\$0/0.00	-\$200/-0.18	\$0/0.00	\$0/0.00	-\$200/-0.18
Legal	Section: 24; Twp: 162; Rng: 082; Block: ; Lot: .; Deeded Acres: 160.000 NW1/4 24 162 82									
19-0000-07620-000		BALLANTYNE, SUE SERENE	(A)		\$0	\$0	\$123,700	\$0	\$0	\$123,700
	000-000-000		2025		\$0	\$0	\$123,900	\$0	\$0	\$123,900
	0				\$0/0.00	\$0/0.00	-\$200/-0.16	\$0/0.00	\$0/0.00	-\$200/-0.16
Legal	Section: 25; Twp: 162; Rng: 082; Block: ; Lot: ; Deeded Acres: 160.000 NE1/4 25 162 82									
19-0000-07621-000		PETERSON, DAVID L & MARCIA	(A)		\$0	\$0	\$122,800	\$0	\$0	\$122,800
	000-000-000		2025		\$0	\$0	\$123,000	\$0	\$0	\$123,000
	0				\$0/0.00	\$0/0.00	-\$200/-0.16	\$0/0.00	\$0/0.00	-\$200/-0.16
Legal	Section: 25; Twp: 162; Rng: 082; Block: ; Lot: ; Deeded Acres: 160.000 NW1/4 25 162 82									
19-0000-07622-000		PETERSON, DAVID L & MARCIA	(A)		\$0	\$0	\$130,300	\$0	\$0	\$130,300
	000-000-000		2025		\$0	\$0	\$130,500	\$0	\$0	\$130,500
	0				\$0/0.00	\$0/0.00	-\$200/-0.15	\$0/0.00	\$0/0.00	-\$200/-0.15
Legal	Section: 25; Twp: 162; Rng: 082; Block: ; Lot: ; Deeded Acres: 160.000 SW1/4 25 162 82									
19-0000-07623-000		ANDERSON SURVIVORS TR, GERALD	(A)		\$0	\$0	\$115,600	\$0	\$0	\$115,600
	000-000-000		2025		\$0	\$0	\$115,800	\$0	\$0	\$115,800
	0				\$0/0.00	\$0/0.00	-\$200/-0.17	\$0/0.00	\$0/0.00	-\$200/-0.17

Bottineau County Assessor

Parcel List A = Appraised, B = BofR, E = State Eq., X = Exempt

Thu, April 2, 2026 7:35 PM

Page 18

Pcl No.	Route #	Name/Address	A/B/E/X	Current Year	Land Pr Yr Res Land Diff/% Diff	Com Land Pr Yr Com Land	Farm Land	Cur Dwlg Prior Year Dwlg	Cur Impr Prior Year Impr	Cur Total Pr Yr Total Ttl Diff/% Diff
Legal Section: 25; Twp: 162; Rng: 082; Block: ; Lot: ; Deeded Acres: 160.000 SE1/4 25 162 82										
19-0000-07624-000		PETERSON, DAVID L & MARCIA	(A)		\$0	\$0	\$123,000	\$0	\$0	\$123,000
	000-000-000			2025	\$0	\$0	\$123,200	\$0	\$0	\$123,200
		0			\$0/0.00	\$0/0.00	-\$200/-0.16	\$0/0.00	\$0/0.00	-\$200/-0.16
Legal Section: 26; Twp: 162; Rng: 082; Block: ; Lot: ; Deeded Acres: 160.000 NE1/4 26 162 82										
19-0000-07625-000		PETERSON, DAVID L & MARCIA	(A)		\$0	\$0	\$121,700	\$0	\$0	\$121,700
	000-000-000			2025	\$0	\$0	\$121,900	\$0	\$0	\$121,900
		0			\$0/0.00	\$0/0.00	-\$200/-0.16	\$0/0.00	\$0/0.00	-\$200/-0.16
Legal Section: 26; Twp: 162; Rng: 082; Block: ; Lot: ; Deeded Acres: 160.000 SE1/4 26 162 82										
19-0000-07626-000		PETERSON, JAMES M & VALERIE	(A)		\$0	\$0	\$124,500	\$0	\$0	\$124,500
	000-000-000			2025	\$0	\$0	\$124,700	\$0	\$0	\$124,700
		0			\$0/0.00	\$0/0.00	-\$200/-0.16	\$0/0.00	\$0/0.00	-\$200/-0.16
Legal Section: 26; Twp: 162; Rng: 082; Block: ; Lot: ; Deeded Acres: 160.000 SW1/4 26 162 82										
19-0000-07627-000		PETERSON, JARED	(A)		\$0	\$0	\$123,000	\$0	\$0	\$123,000
	000-000-000			2025	\$0	\$0	\$123,200	\$0	\$0	\$123,200
		0			\$0/0.00	\$0/0.00	-\$200/-0.16	\$0/0.00	\$0/0.00	-\$200/-0.16
Legal Section: 26; Twp: 162; Rng: 082; Block: ; Lot: ; Deeded Acres: 160.000 NW1/4 26 162 82										
19-0000-07628-000		PETERSON, LARRY A & JANICE M	(A)		\$0	\$0	\$127,600	\$0	\$0	\$127,600
	000-000-000			2025	\$0	\$0	\$127,800	\$0	\$0	\$127,800
		0			\$0/0.00	\$0/0.00	-\$200/-0.16	\$0/0.00	\$0/0.00	-\$200/-0.16
Legal Section: 27; Twp: 162; Rng: 082; Block: ; Lot: ; Deeded Acres: 160.000 NE1/4 27 162 82										
19-0000-07629-000		PETERSON, DAVID L & MARCIA	(A)		\$0	\$0	\$115,900	\$0	\$0	\$115,900
	000-000-000			2025	\$0	\$0	\$116,000	\$0	\$0	\$116,000
		0			\$0/0.00	\$0/0.00	-\$100/-0.09	\$0/0.00	\$0/0.00	-\$100/-0.09
Legal Section: 27; Twp: 162; Rng: 082; Block: ; Lot: ; Deeded Acres: 154.600 SE1/4 LESS R/W & 1.3 A TO USA 27 162 82										

Bottineau County Assessor

Parcel List A = Appraised, B = BofR, E = State Eq., X = Exempt

Thu, April 2, 2026 7:35 PM

Page 19

Pcl No.	Route #	Name/Address	A/B/E/X	Current Year	Land Pr Yr Res Land Diff/% Diff	Com Land Pr Yr Com Land	Farm Land	Cur Dwlg Prior Year Dwlg	Cur Impr Prior Year Impr	Cur Total Pr Yr Total Ttl Diff/% Diff
19-0000-07632-010		MATTERN GRANDCHILDREN'S TRUST,	(A)		\$0	\$0	\$62,100	\$0	\$0	\$62,100
	000-000-000		2025		\$0	\$0	\$62,200	\$0	\$0	\$62,200
	0				\$0/0.00	\$0/0.00	-\$100/-0.16	\$0/0.00	\$0/0.00	-\$100/-0.16
Legal	Section: 27; Twp: 162; Rng: 082; Block: ; Lot: ; Deeded Acres: 80.000 E1/2NW1/4 27 162 82									
19-0000-07632-020		MATTERN TRUST, LOREN & KARALOU	(A)		\$0	\$0	\$61,300	\$0	\$0	\$61,300
	000-000-000		2025		\$0	\$0	\$61,400	\$0	\$0	\$61,400
	0				\$0/0.00	\$0/0.00	-\$100/-0.16	\$0/0.00	\$0/0.00	-\$100/-0.16
Legal	Section: 27; Twp: 162; Rng: 082; Block: ; Lot: ; Deeded Acres: 76.710 W1/2NW1/4 LESS R/W 27 162 82									
19-0000-07634-000		PETERSON, BRIAN	(A)		\$0	\$0	\$32,600	\$0	\$0	\$32,600
	000-000-000		2025		\$0	\$0	\$32,600	\$0	\$0	\$32,600
	0				\$0/0.00	\$0/0.00	\$0/0.00	\$0/0.00	\$0/0.00	\$0/0.00
Legal	Section: 27; Twp: 162; Rng: 082; Block: ; Lot: ; Deeded Acres: 68.820 S1/2SW1/4 LESS OUTLOT 1 LESS R/W 27 162 82									
19-0000-07634-050		PETERSON, JARED & KARA	(A)		\$0	\$0	\$6,900	\$0	\$0	\$6,900
	000-000-000		2025		\$0	\$0	\$4,400	\$0	\$0	\$4,400
	0				\$0/0.00	\$0/0.00	\$2,500/56.82	\$0/0.00	\$0/0.00	\$2,500/56.82
Legal	Section: 27; Twp: 162; Rng: 082; Block: ; Lot: ; Deeded Acres: 9.490 OUTLOT 1 OF SW1/4SW1/4 LESS R/W 27 162 82									
19-0000-07636-000		PETERSON, DAVID L & MARCIA	(A)		\$0	\$0	\$63,300	\$0	\$0	\$63,300
	000-000-000		2025		\$0	\$0	\$65,400	\$0	\$0	\$65,400
	0				\$0/0.00	\$0/0.00	-\$2,100/-3.21	\$0/0.00	\$0/0.00	-\$2,100/-3.21
Legal	Section: 27; Twp: 162; Rng: 082; Block: ; Lot: ; Deeded Acres: 78.360 N1/2SW1/4 LESS R/W 27 162 82									
19-0000-07638-000		SAGNESS, RONALD L & ALICE F	(A)		\$0	\$0	\$91,300	\$0	\$0	\$91,300
	000-000-000		2025		\$0	\$0	\$91,400	\$0	\$0	\$91,400
	0				\$0/0.00	\$0/0.00	-\$100/-0.11	\$0/0.00	\$0/0.00	-\$100/-0.11
Legal	Section: 28; Twp: 162; Rng: 082; Block: ; Lot: 19; Deeded Acres: 150.060 NW1/4 LESS OUTLOT 1 28 162 82									
19-0000-07639-000		SAGNESS, RONALD L & ALICE F	(A)		\$0	\$0	\$104,800	\$0	\$0	\$104,800
	000-000-000		2025		\$0	\$0	\$105,000	\$0	\$0	\$105,000
	0				\$0/0.00	\$0/0.00	-\$200/-0.19	\$0/0.00	\$0/0.00	-\$200/-0.19

Bottineau County Assessor

Parcel List A = Appraised, B = BofR, E = State Eq., X = Exempt

Thu, April 2, 2026 7:35 PM

Page 20

Pcl No.	Route #	Name/Address	A/B/E/X	Current Year	Land Pr Yr Res Diff/% Diff	Com Land Pr Yr Com Land	Farm Land	Cur Dwlg Prior Year Dwlg	Cur Impr Prior Year Impr	Cur Total Pr Yr Total Ttl Diff/% Diff
Legal Section: 28; Twp: 162; Rng: 082; Block: ; Lot: ; Deeded Acres: 160.000 SW1/4 28 162 82										
19-0000-07640-000		MOE TRUST, CAROL	(A)		\$0	\$0	\$42,000	\$0	\$0	\$42,000
	000-000-000		2025	\$0	\$0	\$42,000	\$0	\$0	\$0	\$42,000
	0			\$0/0.00	\$0/0.00	\$0/0.00	\$0/0.00	\$0/0.00	\$0/0.00	\$0/0.00
Legal Section: 28; Twp: 162; Rng: 082; Block: ; Lot: ; Deeded Acres: 156.710 NE1/4 LESS RW 28 162 82										
19-0000-07642-000		HAGEN, DONALD H	(A)		\$0	\$0	\$47,300	\$0	\$0	\$47,300
	000-000-000		2025	\$0	\$0	\$47,300	\$0	\$0	\$0	\$47,300
	0			\$0/0.00	\$0/0.00	\$0/0.00	\$0/0.00	\$0/0.00	\$0/0.00	\$0/0.00
Legal Section: 28; Twp: 162; Rng: 082; Block: ; Lot: ; Deeded Acres: 156.710 SE1/4 LESS RW 28 162 82										
19-0000-07644-000		HAGEN, DONALD H	(A)		\$0	\$0	\$130,700	\$0	\$0	\$130,700
	000-000-000		2025	\$0	\$0	\$130,900	\$0	\$0	\$0	\$130,900
	0			\$0/0.00	\$0/0.00	-\$200/-0.15	\$0/0.00	\$0/0.00	\$0/0.00	-\$200/-0.15
Legal Section: 29; Twp: 162; Rng: 082; Block: ; Lot: ; Deeded Acres: 160.000 SE1/4 29 162 82										
19-0000-07645-000		HAGEN, DONALD H	(A)		\$0	\$0	\$134,600	\$0	\$0	\$134,600
	000-000-000		2025	\$0	\$0	\$134,900	\$0	\$0	\$0	\$134,900
	0			\$0/0.00	\$0/0.00	-\$300/-0.22	\$0/0.00	\$0/0.00	\$0/0.00	-\$300/-0.22
Legal Section: 29; Twp: 162; Rng: 082; Block: ; Lot: ; Deeded Acres: 160.000 NE1/4 29 162 82										
19-0000-07646-000		PETERSON FAMILY TRUST	(A)		\$0	\$0	\$130,400	\$0	\$0	\$130,400
	000-000-000		2025	\$0	\$0	\$130,600	\$0	\$0	\$0	\$130,600
	0			\$0/0.00	\$0/0.00	-\$200/-0.15	\$0/0.00	\$0/0.00	\$0/0.00	-\$200/-0.15
Legal Section: 29; Twp: 162; Rng: 082; Block: ; Lot: ; Deeded Acres: 160.000 NW1/4 29 162 82										
19-0000-07647-000		THE HETLAND FAMILY LMT PSHIP	(A)		\$0	\$0	\$127,200	\$0	\$0	\$127,200
	000-000-000		2025	\$0	\$0	\$127,400	\$0	\$0	\$0	\$127,400
	0			\$0/0.00	\$0/0.00	-\$200/-0.16	\$0/0.00	\$0/0.00	\$0/0.00	-\$200/-0.16
Legal Section: 29; Twp: 162; Rng: 082; Block: ; Lot: ; Deeded Acres: 160.000 SW1/4 29 162 82										

Bottineau County Assessor

Parcel List A = Appraised, B = BofR, E = State Eq., X = Exempt

Thu, April 2, 2026 7:35 PM

Page 21

Pcl No.	Route #	Name/Address	A/B/E/X	Current Year	Land Pr Yr Res Land Diff/% Diff	Com Land Pr Yr Com Land	Farm Land	Cur Dwlg Prior Year Dwlg	Cur Impr Prior Year Impr	Cur Total Pr Yr Total Ttl Diff/% Diff
19-0000-07648-000		GREEK TRS, JEFFREY & CATHERINE	(A)		\$0	\$0	\$127,400	\$0	\$0	\$127,400
	000-000-000		2025		\$0	\$0	\$127,600	\$0	\$0	\$127,600
		0			\$0/0.00	\$0/0.00	-\$200/-0.16	\$0/0.00	\$0/0.00	-\$200/-0.16
Legal	Section: 30; Twp: 162; Rng: 082; Block: ; Lot: ; Deeded Acres: 160.000 NE1/4 30 162 82									
19-0000-07650-000		O'KEEFFE, DAVID & LISA	(A)		\$0	\$0	\$107,800	\$0	\$0	\$107,800
	000-000-000		2025		\$0	\$0	\$107,900	\$0	\$0	\$107,900
		0			\$0/0.00	\$0/0.00	-\$100/-0.09	\$0/0.00	\$0/0.00	-\$100/-0.09
Legal	Section: 30; Twp: 162; Rng: 082; Block: ; Lot: ; Deeded Acres: 156.000 NW1/4 30 162 82									
19-0000-07651-000		FELAND, JANTZ	(A)		\$0	\$0	\$124,200	\$0	\$0	\$124,200
	000-000-000		2025		\$0	\$0	\$124,400	\$0	\$0	\$124,400
		0			\$0/0.00	\$0/0.00	-\$200/-0.16	\$0/0.00	\$0/0.00	-\$200/-0.16
Legal	Section: 30; Twp: 162; Rng: 082; Block: ; Lot: ; Deeded Acres: 160.000 SE1/4 30 162 82									
19-0000-07652-000		GREEK FAMILY TRUST	(A)		\$0	\$0	\$130,800	\$0	\$0	\$130,800
	000-000-000		2025		\$0	\$0	\$131,000	\$0	\$0	\$131,000
		0			\$0/0.00	\$0/0.00	-\$200/-0.15	\$0/0.00	\$0/0.00	-\$200/-0.15
Legal	Section: 31; Twp: 162; Rng: 082; Block: ; Lot: 3; Deeded Acres: 158.000 E1/2SW1/4 LOTS 3 & 4 31 162 82									
19-0000-07653-000		GREEK TRS, JEFFREY & CATHERINE	(A)		\$0	\$0	\$130,600	\$0	\$0	\$130,600
	000-000-000		2025		\$0	\$0	\$130,900	\$0	\$0	\$130,900
		0			\$0/0.00	\$0/0.00	-\$300/-0.23	\$0/0.00	\$0/0.00	-\$300/-0.23
Legal	Section: 31; Twp: 162; Rng: 082; Block: ; Lot: ; Deeded Acres: 160.000 SE1/4 31 162 82									
19-0000-07654-000		HELLER, GAIL A	(A)		\$0	\$0	\$129,800	\$0	\$0	\$129,800
	000-000-000		2025		\$0	\$0	\$130,000	\$0	\$0	\$130,000
		0			\$0/0.00	\$0/0.00	-\$200/-0.15	\$0/0.00	\$0/0.00	-\$200/-0.15
Legal	Section: 31; Twp: 162; Rng: 082; Block: ; Lot: ; Deeded Acres: 160.000 NE1/4 31 162 82									
19-0000-07655-000		HELLER, GAIL A	(A)		\$0	\$0	\$133,500	\$0	\$0	\$133,500
	000-000-000		2025		\$0	\$0	\$133,800	\$0	\$0	\$133,800
		0			\$0/0.00	\$0/0.00	-\$300/-0.22	\$0/0.00	\$0/0.00	-\$300/-0.22

Bottineau County Assessor

Parcel List A = Appraised, B = BofR, E = State Eq., X = Exempt

Thu, April 2, 2026 7:35 PM

Page 22

Pcl No.	Route #	Name/Address	A/B/E/X	Current Year	Land Pr Yr Res	Com Land Pr Yr Com Land	Farm Land	Cur Dwlg Prior Year Dwlg	Cur Impr Prior Year Impr	Cur Total Pr Yr Total	Ttl Diff/% Diff
Legal Section: 31; Twp: 162; Rng: 082; Block: ; Lot: 1; Deeded Acres: 160.000 E1/2NW1/4 LOTS 1 & 2 31 162 82											
19-0000-07656-000		NETTIE W04 TRUST	(A)		\$0	\$0	\$102,000	\$0	\$0	\$102,000	
	000-000-000			2025	\$0	\$0	\$102,100	\$0	\$0	\$102,100	
		0			\$0/0.00	\$0/0.00	-\$100/-0.10	\$0/0.00	\$0/0.00	-\$100/-0.10	
Legal Section: 32; Twp: 162; Rng: 082; Block: ; Lot: ; Deeded Acres: 160.000 SE1/4 32 162 82											
19-0000-07657-000		NETTIE W04 TRUST	(A)		\$0	\$0	\$117,100	\$0	\$0	\$117,100	
	000-000-000			2025	\$0	\$0	\$117,300	\$0	\$0	\$117,300	
		0			\$0/0.00	\$0/0.00	-\$200/-0.17	\$0/0.00	\$0/0.00	-\$200/-0.17	
Legal Section: 32; Twp: 162; Rng: 082; Block: ; Lot: ; Deeded Acres: 160.000 NE1/4 32 162 82											
19-0000-07658-000		FELAND, JANTZ & KELCI	(A)		\$0	\$0	\$112,800	\$0	\$0	\$112,800	
	000-000-000			2025	\$0	\$0	\$113,000	\$0	\$0	\$113,000	
		0			\$0/0.00	\$0/0.00	-\$200/-0.18	\$0/0.00	\$0/0.00	-\$200/-0.18	
Legal Section: 32; Twp: 162; Rng: 082; Block: ; Lot: ; Deeded Acres: 160.000 SW1/4 32 162 82											
19-0000-07659-000		FELAND, JANTZ & KELCI	(A)		\$0	\$0	\$108,300	\$0	\$0	\$108,300	
	000-000-000			2025	\$0	\$0	\$108,500	\$0	\$0	\$108,500	
		0			\$0/0.00	\$0/0.00	-\$200/-0.18	\$0/0.00	\$0/0.00	-\$200/-0.18	
Legal Section: 32; Twp: 162; Rng: 082; Block: ; Lot: ; Deeded Acres: 160.000 NW1/4 32 162 82											
19-0000-07661-000		MATTERN GRANDCHILDREN'S TRUST,	(A)		\$0	\$0	\$126,000	\$0	\$0	\$126,000	
	000-000-000			2025	\$0	\$0	\$126,200	\$0	\$0	\$126,200	
		0			\$0/0.00	\$0/0.00	-\$200/-0.16	\$0/0.00	\$0/0.00	-\$200/-0.16	
Legal Section: 33; Twp: 162; Rng: 082; Block: ; Lot: ; Deeded Acres: 155.990 SE1/4 LESS R/W 33 162 82											
19-0000-07663-000		NETTIE W04 TRUST	(A)		\$0	\$0	\$128,700	\$0	\$0	\$128,700	
	000-000-000			2025	\$0	\$0	\$128,900	\$0	\$0	\$128,900	
		0			\$0/0.00	\$0/0.00	-\$200/-0.16	\$0/0.00	\$0/0.00	-\$200/-0.16	
Legal Section: 33; Twp: 162; Rng: 082; Block: ; Lot: ; Deeded Acres: 160.000 SW1/4 33 162 82											

Bottineau County Assessor

Parcel List A = Appraised, B = BofR, E = State Eq., X = Exempt

Thu, April 2, 2026 7:35 PM

Page 23

Pcl No.	Route #	Name/Address	A/B/E/X	Current Year	Land Pr Yr Res Land Diff/% Diff	Com Land Pr Yr Com Land	Farm Land	Cur Dwlg Prior Year Dwlg	Cur Impr Prior Year Impr	Cur Total Pr Yr Total Ttl Diff/% Diff
19-0000-07664-000		MATTERN TRUST, LOREN & KARALOU	(A)		\$0	\$0	\$129,600	\$0	\$0	\$129,600
	000-000-000			2025	\$0	\$0	\$129,800	\$0	\$0	\$129,800
		0			\$0/0.00	\$0/0.00	-\$200/-0.15	\$0/0.00	\$0/0.00	-\$200/-0.15
Legal	Section: 33; Twp: 162; Rng: 082; Block: ; Lot: ; Deeded Acres: 155.950 NE1/4 LESS R/W 33 162 82									
19-0000-07667-000		FELAND BROTHERS FARMS	(A)		\$0	\$0	\$126,700	\$0	\$0	\$126,700
	000-000-000			2025	\$0	\$0	\$126,900	\$0	\$0	\$126,900
		0			\$0/0.00	\$0/0.00	-\$200/-0.16	\$0/0.00	\$0/0.00	-\$200/-0.16
Legal	Section: 34; Twp: 162; Rng: 082; Block: ; Lot: ; Deeded Acres: 155.950 NW1/4 LESS R/W 34 162 82									
19-0000-07670-000		MOE TRUST, CAROL	(A)		\$0	\$0	\$122,600	\$0	\$0	\$122,600
	000-000-000			2025	\$0	\$0	\$122,800	\$0	\$0	\$122,800
		0			\$0/0.00	\$0/0.00	-\$200/-0.16	\$0/0.00	\$0/0.00	-\$200/-0.16
Legal	Section: 34; Twp: 162; Rng: 082; Block: ; Lot: ; Deeded Acres: 155.990 SW1/4 LESS R/W 34 162 82									
19-0000-07672-000		FELAND BROTHERS FARMS	(A)		\$0	\$0	\$35,300	\$0	\$0	\$35,300
	000-000-000			2025	\$0	\$0	\$35,300	\$0	\$0	\$35,300
		0			\$0/0.00	\$0/0.00	\$0/0.00	\$0/0.00	\$0/0.00	\$0/0.00
Legal	Section: 34; Twp: 162; Rng: 082; Block: ; Lot: ; Deeded Acres: 80.000 N1/2SE1/4 34 162 82									
19-0000-07672-050		FELAND BROTHERS FARMS	(A)		\$0	\$0	\$64,000	\$0	\$0	\$64,000
	000-000-000			2025	\$0	\$0	\$64,100	\$0	\$0	\$64,100
		0			\$0/0.00	\$0/0.00	-\$100/-0.16	\$0/0.00	\$0/0.00	-\$100/-0.16
Legal	Section: 34; Twp: 162; Rng: 082; Block: ; Lot: ; Deeded Acres: 80.000 S1/2SE1/4 34 162 82									
19-0000-07673-000		RICE LIVING TRUST, JANELL D	(A)		\$0	\$0	\$21,700	\$0	\$0	\$21,700
	000-000-000			2025	\$0	\$0	\$21,700	\$0	\$0	\$21,700
		0			\$0/0.00	\$0/0.00	\$0/0.00	\$0/0.00	\$0/0.00	\$0/0.00
Legal	Section: 34; Twp: 162; Rng: 082; Block: ; Lot: ; Deeded Acres: 80.000 N1/2NE1/4 34 162 82									
19-0000-07673-050		FELAND BROTHERS FARMS	(A)		\$0	\$0	\$24,100	\$0	\$0	\$24,100
	000-000-000			2025	\$0	\$0	\$24,000	\$0	\$0	\$24,000
		0			\$0/0.00	\$0/0.00	\$100/0.42	\$0/0.00	\$0/0.00	\$100/0.42

Bottineau County Assessor

Parcel List A = Appraised, B = BofR, E = State Eq., X = Exempt

Thu, April 2, 2026 7:35 PM

Page 24

Pcl No.	Route #	Name/Address	A/B/E/X	Current Year	Land Pr Yr Res Land Diff/% Diff	Com Land Pr Yr Com Land	Farm Land	Cur Dwlg Prior Year Dwlg	Cur Impr Prior Year Impr	Cur Total Pr Yr Total Ttl Diff/% Diff
Legal Section: 34; Twp: 162; Rng: 082; Block: ; Lot: ; Deeded Acres: 80.000 S1/2NE1/4 34 162 82										
19-0000-07674-000		PETERSON, DAVID L & MARCIA	(A)		\$0	\$0	\$128,300	\$0	\$0	\$128,300
	000-000-000		2025	\$0	\$0	\$128,500	\$0	\$0	\$0	\$128,500
	0			\$0/0.00	\$0/0.00	-\$200/-0.16	\$0/0.00	\$0/0.00	\$0/0.00	-\$200/-0.16
Legal Section: 35; Twp: 162; Rng: 082; Block: ; Lot: ; Deeded Acres: 160.000 SE1/4 35 162 82										
19-0000-07675-000		PETERSON, DAVID L & MARCIA	(A)		\$0	\$0	\$126,100	\$0	\$0	\$126,100
	000-000-000		2025	\$0	\$0	\$126,300	\$0	\$0	\$0	\$126,300
	0			\$0/0.00	\$0/0.00	-\$200/-0.16	\$0/0.00	\$0/0.00	\$0/0.00	-\$200/-0.16
Legal Section: 35; Twp: 162; Rng: 082; Block: ; Lot: ; Deeded Acres: 160.000 NW1/4 35 162 82										
19-0000-07676-000		BOCK, SARA LAURA	(A)		\$0	\$0	\$91,200	\$0	\$0	\$91,200
	000-000-000		2025	\$0	\$0	\$91,300	\$0	\$0	\$0	\$91,300
	0			\$0/0.00	\$0/0.00	-\$100/-0.11	\$0/0.00	\$0/0.00	\$0/0.00	-\$100/-0.11
Legal Section: 35; Twp: 162; Rng: 082; Block: ; Lot: ; Deeded Acres: 160.000 SW1/4 35 162 82										
19-0000-07677-000		STATON, MYLON E & GERALD W	(A)		\$0	\$0	\$127,400	\$0	\$0	\$127,400
	000-000-000		2025	\$0	\$0	\$127,600	\$0	\$0	\$0	\$127,600
	0			\$0/0.00	\$0/0.00	-\$200/-0.16	\$0/0.00	\$0/0.00	\$0/0.00	-\$200/-0.16
Legal Section: 35; Twp: 162; Rng: 082; Block: ; Lot: ; Deeded Acres: 160.000 NE1/4 35 162 82										
19-0000-07678-000		PETERSON, DAVID L & MARCIA	(A)		\$0	\$0	\$63,800	\$0	\$0	\$63,800
	000-000-000		2025	\$0	\$0	\$63,900	\$0	\$0	\$0	\$63,900
	0			\$0/0.00	\$0/0.00	-\$100/-0.16	\$0/0.00	\$0/0.00	\$0/0.00	-\$100/-0.16
Legal Section: 36; Twp: 162; Rng: 082; Block: ; Lot: ; Deeded Acres: 80.000 W1/2NW1/4 36 162 82										
19-0000-07679-000		PETERSON, LARRY	(A)		\$0	\$0	\$62,200	\$0	\$0	\$62,200
	000-000-000		2025	\$0	\$0	\$62,300	\$0	\$0	\$0	\$62,300
	0			\$0/0.00	\$0/0.00	-\$100/-0.16	\$0/0.00	\$0/0.00	\$0/0.00	-\$100/-0.16
Legal Section: 36; Twp: 162; Rng: 082; Block: ; Lot: ; Deeded Acres: 80.000 E1/2NW1/4 36 162 82										

Bottineau County Assessor

Parcel List A = Appraised, B = BofR, E = State Eq., X = Exempt

Thu, April 2, 2026 7:35 PM

Page 25

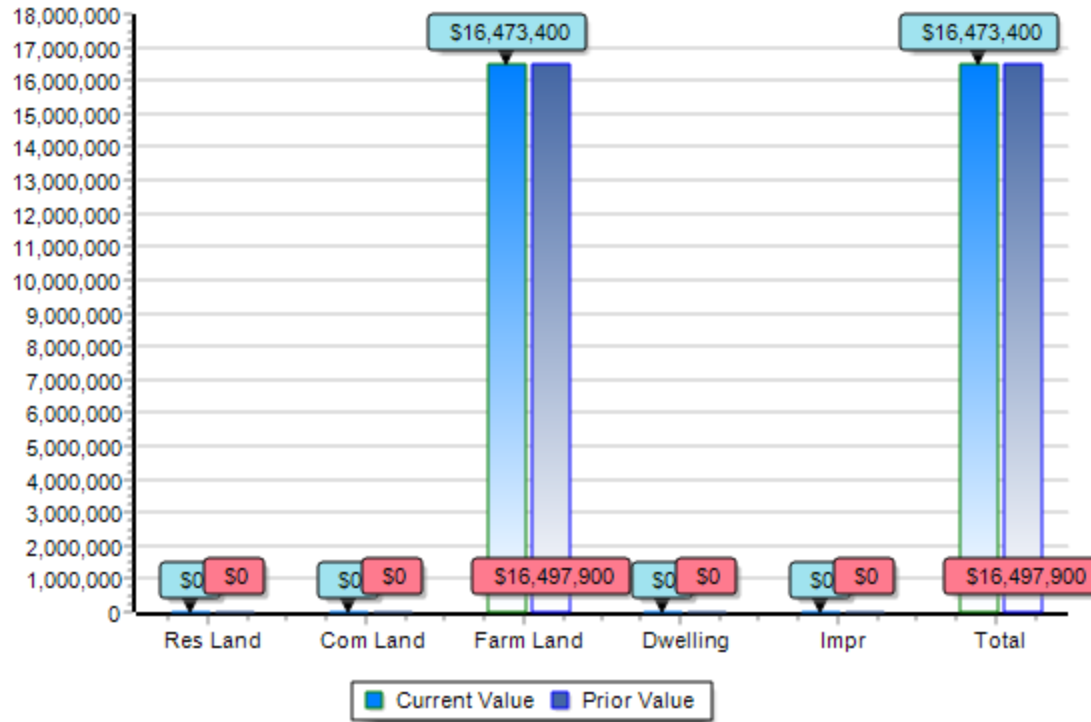
Pcl No.	Route #	Name/Address	A/B/E/X	Current Year	Land Pr Yr Res Land Diff/% Diff	Com Land Pr Yr Com Land	Farm Land	Cur Dwlg Prior Year Dwlg	Cur Impr Prior Year Impr	Cur Total Pr Yr Total Ttl Diff/% Diff
19-0000-07680-000		BALLANTYNE, SUE SERENE	(A)		\$0	\$0	\$129,200	\$0	\$0	\$129,200
	000-000-000			2025	\$0	\$0	\$129,400	\$0	\$0	\$129,400
	0				\$0/0.00	\$0/0.00	-\$200/-0.15	\$0/0.00	\$0/0.00	-\$200/-0.15
Legal	Section: 36; Twp: 162; Rng: 082; Block: ; Lot: ; Deeded Acres: 160.000 NE1/4 36 162 82									
19-0000-07681-000		PETERSON, JAMES M	(A)		\$0	\$0	\$62,900	\$0	\$0	\$62,900
	000-000-000			2025	\$0	\$0	\$63,000	\$0	\$0	\$63,000
	0				\$0/0.00	\$0/0.00	-\$100/-0.16	\$0/0.00	\$0/0.00	-\$100/-0.16
Legal	Section: 36; Twp: 162; Rng: 082; Block: ; Lot: ; Deeded Acres: 80.000 E1/2SW1/4 36 162 82									
19-0000-07682-000		PETERSON, MATTHEW JOHNSON & B	(A)		\$0	\$0	\$63,000	\$0	\$0	\$63,000
	000-000-000			2025	\$0	\$0	\$63,100	\$0	\$0	\$63,100
	0				\$0/0.00	\$0/0.00	-\$100/-0.16	\$0/0.00	\$0/0.00	-\$100/-0.16
Legal	Section: 36; Twp: 162; Rng: 082; Block: ; Lot: ; Deeded Acres: 80.000 W1/2SW1/4 36 162 82									
19-0000-07683-000		OLSON, ERICA KAY	(A)		\$0	\$0	\$110,400	\$0	\$0	\$110,400
	000-000-000			2025	\$0	\$0	\$110,600	\$0	\$0	\$110,600
	0				\$0/0.00	\$0/0.00	-\$200/-0.18	\$0/0.00	\$0/0.00	-\$200/-0.18
Legal	Section: 36; Twp: 162; Rng: 082; Block: ; Lot: ; Deeded Acres: 160.000 SE1/4 36 162 82									
Report Total (160 Records)				Current Value	\$0	\$0	\$16,473,400	\$0	\$0	\$16,473,400
				2025 Prior Year Value	\$0	\$0	\$16,497,900	\$0	\$0	\$16,497,900
				Value Diff/% Diff	\$0/0.00	\$0/0.00	-\$24,500/0.00	\$0/0.00	\$0/0.00	-\$24,500/-0.15

Bottineau County Assessor

Parcel List A = Appraised, B = BofR, E = State Eq., X = Exempt

Thu, April 2, 2026 7:35 PM

Page 26



Report Total (160 Records)

	Current Value	Prior Year Value	Value Diff/% Diff
Lnd	\$0	\$0	\$0/0.00
C Lnd	\$0	\$0	\$0/0.00
F Lnd	\$16,473,400	\$16,497,900	-\$24,500/0.00
Dwlg	\$0	\$0	\$0/0.00
Impr	\$0	\$0	\$0/0.00
Total	\$16,473,400	\$16,497,900	-\$24,500/-0.15

Bottineau County Assessor

Parcel List A = Appraised, B = BofR, E = State Eq., X = Exempt

Thu, April 2, 2026 7:37 PM

Page 1

Pcl No.	Route #	Name/Address	A/B/E/X	Current	Land	Com Land	Farm Land	Cur Dwlg	Cur Impr	Cur Total
SHERMAN RESIDENTIAL			Year	Pr Yr Res	Land	Pr Yr Com Land		Prior Year Dwlg	Prior Year Impr	Pr Yr Total
				Diff/% Diff						Ttl Diff/% Diff
19-0000-07497-050		THOMPSON, WYATT	(A)		\$21,200	\$0	\$0	\$8,600	\$0	\$29,800
	000-000-000		2025		\$21,200	\$0	\$0	\$8,600	\$0	\$29,800
	0				\$0/0.00	\$0/0.00	\$0/0.00	\$0/0.00	\$0/0.00	\$0/0.00
Legal	Section: 03; Twp: 162; Rng: 082; Block: ; Lot: 1; Deeded Acres: 0.000 OUTLOT 1 LESS LOT A OF THE NE1/4 3 162 82									
19-0000-07517-100		SCOTT, JEREMY & CHRISTA	(A)		\$19,900	\$0	\$0	\$133,700	\$0	\$153,600
	000-000-000		2025		\$19,900	\$0	\$0	\$133,700	\$0	\$153,600
	0				\$0/0.00	\$0/0.00	\$0/0.00	\$0/0.00	\$0/0.00	\$0/0.00
Legal	Section: 06; Twp: 162; Rng: 082; Block: ; Lot: ; Deeded Acres: 6.950 OUTLOT 2 OF E1/2SW1/4 6 162 82									
19-0000-07518-020		JENNER ETAL, DOYLE	(A)		\$12,000	\$0	\$46,400	\$41,800	\$0	\$100,200
	000-000-000		2025		\$12,000	\$0	\$46,500	\$41,800	\$0	\$100,300
	0				\$0/0.00	\$0/0.00	-\$100/-0.22	\$0/0.00	\$0/0.00	-\$100/-0.10
Legal	Section: 06; Twp: 162; Rng: 082; Block: ; Lot: ; Deeded Acres: 67.300 OUTLOT 1 OF NE1/4 6 162 82									
19-0000-07541-050		HANSON, PHILIP A	(A)		\$26,300	\$0	\$0	\$114,100	\$0	\$140,400
	000-000-000		2025		\$12,000	\$0	\$1,700	\$114,100	\$0	\$127,800
	0				\$14,300/119.17	\$0/0.00	-\$1,700/-100.00	\$0/0.00	\$0/0.00	\$12,600/9.86
Legal	Section: 10; Twp: 162; Rng: 082; Block: ; Lot: ; Deeded Acres: 10.140 596' X 741' IN NE COR OF NE1/4 10 162 82									
19-0000-07547-020		ROED, KENNETH O & DARLYNE L	(A)		\$28,400	\$0	\$0	\$201,100	\$0	\$229,500
	000-000-000		2025		\$28,400	\$0	\$0	\$201,100	\$0	\$229,500
	0				\$0/0.00	\$0/0.00	\$0/0.00	\$0/0.00	\$0/0.00	\$0/0.00
Legal	Section: 10; Twp: 162; Rng: 082; Block: ; Lot: ; Deeded Acres: 0.000 OUTLOT 2 OF SW1/4 10 162 82									
19-0000-07551-000		JORGENSEN, BRIAN	(A)		\$9,200	\$0	\$0	\$74,800	\$0	\$84,000
	000-000-000		2025		\$9,200	\$0	\$0	\$74,800	\$0	\$84,000
	0				\$0/0.00	\$0/0.00	\$0/0.00	\$0/0.00	\$0/0.00	\$0/0.00
Legal	Section: 11; Twp: 162; Rng: 082; Block: ; Lot: 2; Deeded Acres: 1.600 OUTLOT 2 OF NW/14 11 162 82									
19-0000-07601-000		MOE TRUST, CAROL	(A)		\$24,000	\$0	\$93,700	\$146,200	\$0	\$263,900
	000-000-000		2025		\$24,000	\$0	\$93,800	\$146,200	\$0	\$264,000
	0				\$0/0.00	\$0/0.00	-\$100/-0.11	\$0/0.00	\$0/0.00	-\$100/-0.04

Bottineau County Assessor

Parcel List A = Appraised, B = BofR, E = State Eq., X = Exempt

Thu, April 2, 2026 7:37 PM

Page 2

Pcl No.	Route #	Name/Address	A/B/E/X	Current Year	Land Pr Yr Res Land Diff/% Diff	Com Land Pr Yr Com Land	Farm Land	Cur Dwlg Prior Year Dwlg	Cur Impr Prior Year Impr	Cur Total Pr Yr Total Ttl Diff/% Diff
Legal Section: 21; Twp: 162; Rng: 082; Block: ; Lot: ; Deeded Acres: 155.990 SE1/4 LESS R/W 21 162 82										
19-0000-07616-000		PETERSON, BRIAN L & HOLLY L	(A)		\$12,000	\$0	\$110,700	\$49,700	\$0	\$172,400
	000-000-000			2025	\$12,000	\$0	\$110,900	\$49,700	\$0	\$172,600
		0			\$0/0.00	\$0/0.00	-\$200/-0.18	\$0/0.00	\$0/0.00	-\$200/-0.12
Legal Section: 24; Twp: 162; Rng: 082; Block: ; Lot: ; Deeded Acres: 160.000 SW1/4 24 162 82										
19-0000-07638-050		LIDER, K WILLIAMS & DONAVAN C	(A)		\$25,900	\$0	\$0	\$105,100	\$0	\$131,000
	000-000-000			2025	\$25,900	\$0	\$0	\$105,100	\$0	\$131,000
		0			\$0/0.00	\$0/0.00	\$0/0.00	\$0/0.00	\$0/0.00	\$0/0.00
Legal Section: 28; Twp: 162; Rng: 082; Block: ; Lot: 1; Deeded Acres: 0.000 OUTLOT 1 OF NW1/4 & SW1/4 28 162 82										
19-0000-07649-000		O'KEEFFE, DAVID & LISA	(A)		\$12,000	\$0	\$128,300	\$161,200	\$0	\$301,500
	000-000-000			2025	\$12,000	\$0	\$128,500	\$161,200	\$0	\$301,700
		0			\$0/0.00	\$0/0.00	-\$200/-0.16	\$0/0.00	\$0/0.00	-\$200/-0.07
Legal Section: 30; Twp: 162; Rng: 082; Block: ; Lot: ; Deeded Acres: 160.000 SW1/4 30 162 82										
19-0000-07660-000		MATTERN TRUST, LOREN & KARALOU	(A)		\$12,000	\$0	\$133,500	\$91,200	\$0	\$236,700
	000-000-000			2025	\$12,000	\$0	\$133,800	\$91,200	\$0	\$237,000
		0			\$0/0.00	\$0/0.00	-\$300/-0.22	\$0/0.00	\$0/0.00	-\$300/-0.13
Legal Section: 33; Twp: 162; Rng: 082; Block: ; Lot: ; Deeded Acres: 160.000 NW1/4 33 162 82										
Report Total (11 Records)				Current Value	\$202,900	\$0	\$512,600	\$1,127,500	\$0	\$1,843,000
				2025 Prior Year Value	\$188,600	\$0	\$515,200	\$1,127,500	\$0	\$1,831,300
				Value Diff/% Diff	\$14,300/7.58	\$0/0.00	-\$2,600/0.00	\$0/0.00	\$0/0.00	\$11,700/0.64

Bottineau County Assessor

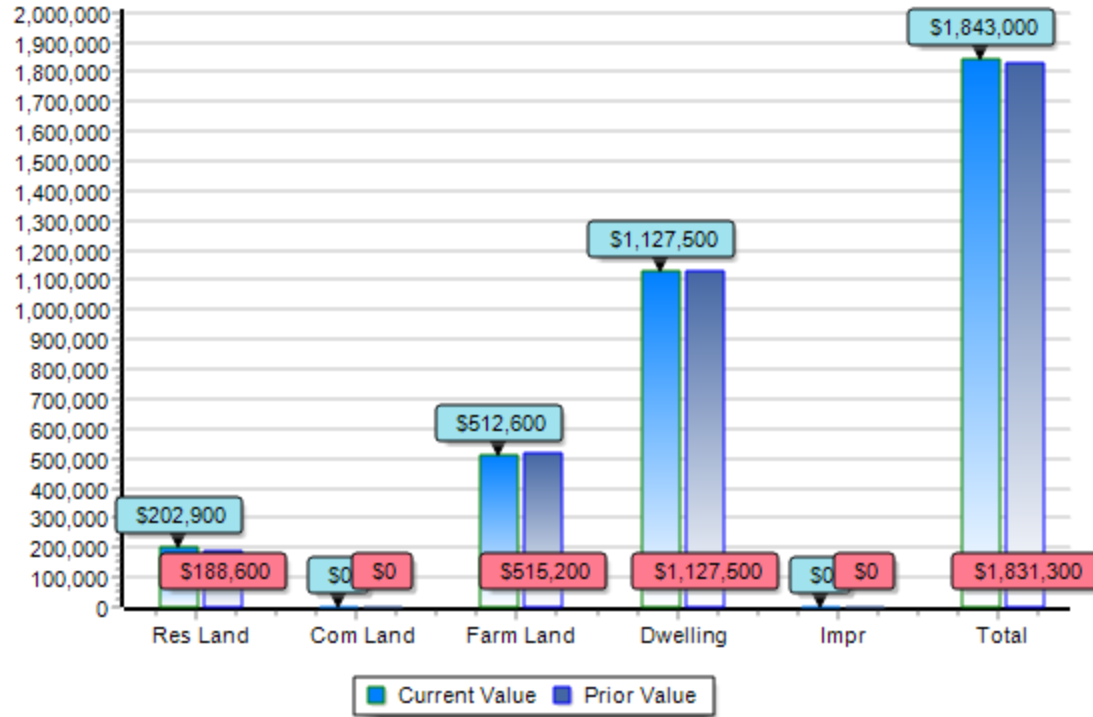
Parcel List

A = Appraised, B = BofR, E = State Eq., X = Exempt

Thu, April 2, 2026 7:37 PM

Page

3



Report Total (11 Records)

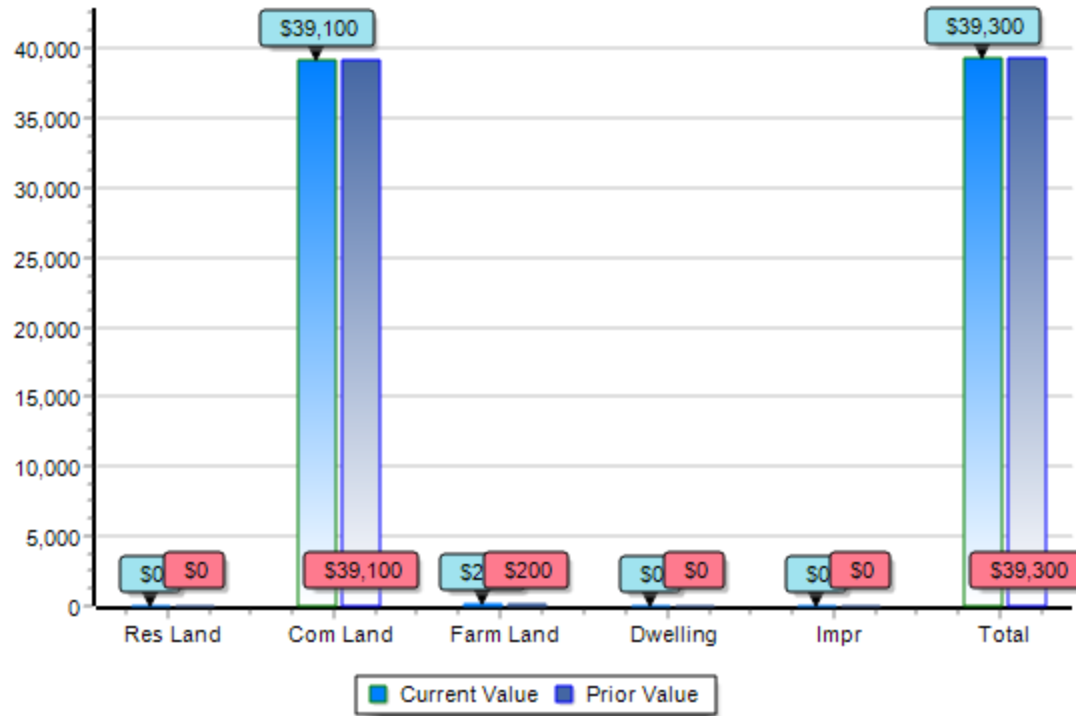
	Current Value	Prior Year Value	Value Diff/% Diff
Lnd	\$202,900	\$188,600	\$14,300/7.58
C Lnd	\$0	\$0	\$0/0.00
F Lnd	\$512,600	\$515,200	-\$2,600/0.00
Dwlg	\$1,127,500	\$1,127,500	\$0/0.00
Impr	\$0	\$0	\$0/0.00
Total	\$1,843,000	\$1,831,300	\$11,700/0.64

Bottineau County Assessor

Parcel List A = Appraised, B = BofR, E = State Eq., X = Exempt

Thu, April 2, 2026 7:38 PM

Page 3



Report Total (7 Records)

	Current Value	Prior Year Value	Value Diff/% Diff
Lnd	\$0	\$0	\$0/0.00
C Lnd	\$39,100	\$39,100	\$0/0.00
F Lnd	\$200	\$200	\$0/0.00
Dwlg	\$0	\$0	\$0/0.00
Impr	\$0	\$0	\$0/0.00
Total	\$39,300	\$39,300	\$0/0.00