



# Bottineau County Assessor

Parcel List A = Appraised, B = BofR, E = State Eq., X = Exempt

Thu, April 2, 2026 3:47 PM

Page 2

Pcl No.	Route #	Name/Address	A/B/E/X	Current Year	Land Pr Yr Res Land Diff/% Diff	Com Land Pr Yr Com Land	Farm Land	Cur Dwlg Prior Year Dwlg	Cur Impr Prior Year Impr	Cur Total Pr Yr Total Ttl Diff/% Diff
Legal Section: 02; Twp: 161; Rng: 076; Block: ; Lot: ; Deeded Acres: 1.000 OUTLOT 6 OF NE1/4 2 161 76										
<b>23-0000-08359-070</b>		ETTL, LANCE J	(A)		\$0	\$0	\$800	\$0	\$0	\$800
	000-000-000			2025	\$0	\$0	\$800	\$0	\$0	\$800
		0			\$0/0.00	\$0/0.00	\$0/0.00	\$0/0.00	\$0/0.00	\$0/0.00
Legal Section: 02; Twp: 161; Rng: 076; Block: ; Lot: ; Deeded Acres: 1.000 OUTLOT 7 OF NE1/4 2 161 76										
<b>23-0000-08360-000</b>		HARMEL, KIRBY L & RYAN L	(A)		\$0	\$0	\$83,700	\$0	\$0	\$83,700
	000-000-000			2025	\$0	\$0	\$83,800	\$0	\$0	\$83,800
		0			\$0/0.00	\$0/0.00	-\$100/-0.12	\$0/0.00	\$0/0.00	-\$100/-0.12
Legal Section: 02; Twp: 161; Rng: 076; Block: ; Lot: ; Deeded Acres: 126.450 SE1/4 LESS OUTLOT 17 & LESS R/W 2 161 76										
<b>23-0000-08362-000</b>		PECK FAM TR, JOHN H & DENISE E	(A)		\$0	\$0	\$46,900	\$0	\$0	\$46,900
	000-000-000			2025	\$0	\$0	\$46,800	\$0	\$0	\$46,800
		0			\$0/0.00	\$0/0.00	\$100/0.21	\$0/0.00	\$0/0.00	\$100/0.21
Legal Section: 02; Twp: 161; Rng: 076; Block: ; Lot: 3; Deeded Acres: 160.000 S1/2NW1/4 LOTS 3 & 4 2 161 76										
<b>23-0000-08363-000</b>		HARMEL, KIRBY L & RYAN L	(A)		\$0	\$0	\$39,900	\$0	\$0	\$39,900
	000-000-000			2025	\$0	\$0	\$39,800	\$0	\$0	\$39,800
		0			\$0/0.00	\$0/0.00	\$100/0.25	\$0/0.00	\$0/0.00	\$100/0.25
Legal Section: 02; Twp: 161; Rng: 076; Block: ; Lot: ; Deeded Acres: 160.000 SW1/4 2 161 76										
<b>23-0000-08364-000</b>		WILHELM, EVAN & HOPE A	(A)		\$0	\$0	\$37,100	\$0	\$0	\$37,100
	000-000-000			2025	\$0	\$0	\$37,000	\$0	\$0	\$37,000
		0			\$0/0.00	\$0/0.00	\$100/0.27	\$0/0.00	\$0/0.00	\$100/0.27
Legal Section: 03; Twp: 161; Rng: 076; Block: ; Lot: ; Deeded Acres: 160.000 SW1/4 3 161 76										
<b>23-0000-08365-000</b>		WILHELM, EVAN & HOPE A	(A)		\$0	\$0	\$15,700	\$0	\$0	\$15,700
	000-000-000			2025	\$0	\$0	\$15,600	\$0	\$0	\$15,600
		0			\$0/0.00	\$0/0.00	\$100/0.64	\$0/0.00	\$0/0.00	\$100/0.64
Legal Section: 03; Twp: 161; Rng: 076; Block: ; Lot: ; Deeded Acres: 80.000 N1/2SE1/4 3 161 76										



**Bottineau County Assessor**

**Parcel List** A = Appraised, B = BofR, E = State Eq., X = Exempt

Thu, April 2, 2026 3:47 PM

Page 4

Pcl No.	Route #	Name/Address	A/B/E/X	Current Year	Land Pr Yr Res Diff/% Diff	Com Land Pr Yr Com Land	Farm Land	Cur Dwlg Prior Year Dwlg	Cur Impr Prior Year Impr	Cur Total Pr Yr Total Ttl Diff/% Diff
Legal Section: 04; Twp: 161; Rng: 076; Block: ; Lot: ; Deeded Acres: 160.000 SE1/4 4 161 76										
<b>23-0000-08372-000</b>		CLARK, DAVID W & BONNIE R	(A)		\$0	\$0	\$95,400	\$0	\$0	\$95,400
	000-000-000			2025	\$0	\$0	\$95,700	\$0	\$0	\$95,700
		0			\$0/0.00	\$0/0.00	-\$300/-0.31	\$0/0.00	\$0/0.00	-\$300/-0.31
Legal Section: 04; Twp: 161; Rng: 076; Block: ; Lot: ; Deeded Acres: 160.000 E1/2NW1/4, E1/2SW1/4 4 161 76										
<b>23-0000-08373-000</b>		CLARK, DAVID W & BONNIE R	(A)		\$0	\$0	\$77,100	\$0	\$0	\$77,100
	000-000-000			2025	\$0	\$0	\$77,200	\$0	\$0	\$77,200
		0			\$0/0.00	\$0/0.00	-\$100/-0.13	\$0/0.00	\$0/0.00	-\$100/-0.13
Legal Section: 04; Twp: 161; Rng: 076; Block: ; Lot: 4; Deeded Acres: 137.000 W1/2SW1/4, N1/2SW1/4NW1/4 LESS 3 A & LOT 4 4 161 76										
<b>23-0000-08374-000</b>		CLARK, DAVID W	(A)		\$0	\$0	\$15,200	\$0	\$0	\$15,200
	000-000-000			2025	\$0	\$0	\$15,200	\$0	\$0	\$15,200
		0			\$0/0.00	\$0/0.00	\$0/0.00	\$0/0.00	\$0/0.00	\$0/0.00
Legal Section: 04; Twp: 161; Rng: 076; Block: ; Lot: ; Deeded Acres: 23.000 S 3 A OF N1/2SW1/4NW1/4 S1/2SW1/4NW1/4 4 161 76										
<b>23-0000-08375-000</b>		CLARK, DAVID W & BONNIE R	(A)		\$0	\$0	\$97,000	\$0	\$0	\$97,000
	000-000-000			2025	\$0	\$0	\$97,300	\$0	\$0	\$97,300
		0			\$0/0.00	\$0/0.00	-\$300/-0.31	\$0/0.00	\$0/0.00	-\$300/-0.31
Legal Section: 05; Twp: 161; Rng: 076; Block: ; Lot: ; Deeded Acres: 160.000 SE1/4 5 161 76										
<b>23-0000-08376-000</b>		BOESE, R.J. ARNTZEN & ROBERTA	(A)		\$0	\$0	\$39,900	\$0	\$0	\$39,900
	000-000-000			2025	\$0	\$0	\$40,100	\$0	\$0	\$40,100
		0			\$0/0.00	\$0/0.00	-\$200/-0.50	\$0/0.00	\$0/0.00	-\$200/-0.50
Legal Section: 05; Twp: 161; Rng: 076; Block: ; Lot: ; Deeded Acres: 80.000 W1/2SW1/4 5 161 76										
<b>23-0000-08376-050</b>		WILLIAMS, BARRY L & ROBIN	(A)		\$0	\$0	\$40,900	\$0	\$0	\$40,900
	000-000-000			2025	\$0	\$0	\$41,000	\$0	\$0	\$41,000
		0			\$0/0.00	\$0/0.00	-\$100/-0.24	\$0/0.00	\$0/0.00	-\$100/-0.24
Legal Section: 05; Twp: 161; Rng: 076; Block: ; Lot: ; Deeded Acres: 80.000 E1/2SW1/4 5 161 76										

# Bottineau County Assessor

Parcel List A = Appraised, B = BofR, E = State Eq., X = Exempt

Thu, April 2, 2026 3:47 PM

Page 5

Pcl No.	Route #	Name/Address	A/B/E/X	Current Year	Land Pr Yr Res Land Diff/% Diff	Com Land Pr Yr Com Land	Farm Land	Cur Dwlg Prior Year Dwlg	Cur Impr Prior Year Impr	Cur Total Pr Yr Total Ttl Diff/% Diff
<b>23-0000-08377-000</b>		KLINGBEIL, JAMES & DEANNA	(A)		\$0	\$0	\$39,100	\$0	\$0	\$39,100
	000-000-000			2025	\$0	\$0	\$39,200	\$0	\$0	\$39,200
		0			\$0/0.00	\$0/0.00	-\$100/-0.26	\$0/0.00	\$0/0.00	-\$100/-0.26
Legal	Section: 05; Twp: 161; Rng: 076; Block: ; Lot: 3; Deeded Acres: 80.000 W1/2NW1/4 5 161 76									
<b>23-0000-08377-025</b>		KLINGBEIL, JAMES & DEANNA	(A)		\$0	\$0	\$3,800	\$0	\$0	\$3,800
	000-000-000			2025	\$0	\$0	\$3,800	\$0	\$0	\$3,800
		0			\$0/0.00	\$0/0.00	\$0/0.00	\$0/0.00	\$0/0.00	\$0/0.00
Legal	Section: 05; Twp: 161; Rng: 076; Block: ; Lot: ; Deeded Acres: 4.700 OUTLOT 6 OF GOVERNMENT LOT 3 5 161 76									
<b>23-0000-08377-050</b>		BOESE, R.J. ARNTZEN & ROBERTA	(A)		\$0	\$0	\$44,600	\$0	\$0	\$44,600
	000-000-000			2025	\$0	\$0	\$44,700	\$0	\$0	\$44,700
		0			\$0/0.00	\$0/0.00	-\$100/-0.22	\$0/0.00	\$0/0.00	-\$100/-0.22
Legal	Section: 05; Twp: 161; Rng: 076; Block: ; Lot: ; Deeded Acres: 62.800 E1/2NW1/4 LESS OUTLOTS 1 & 3 THRU 6 OF GOV'T LOT 3 5 161 76									
<b>23-0000-08377-075</b>		KLINGBEIL, JAMES & DEANNA	(A)		\$0	\$0	\$600	\$0	\$0	\$600
	000-000-000			2025	\$0	\$0	\$600	\$0	\$0	\$600
		0			\$0/0.00	\$0/0.00	\$0/0.00	\$0/0.00	\$0/0.00	\$0/0.00
Legal	Section: 05; Twp: 161; Rng: 076; Block: ; Lot: ; Deeded Acres: 0.650 OUTLOT 4 OF GOV'T 3 5 161 76									
<b>23-0000-08379-000</b>		CLARK, DAVID W & BONNIE R	(A)		\$0	\$0	\$110,000	\$0	\$0	\$110,000
	000-000-000			2025	\$0	\$0	\$110,200	\$0	\$0	\$110,200
		0			\$0/0.00	\$0/0.00	-\$200/-0.18	\$0/0.00	\$0/0.00	-\$200/-0.18
Legal	Section: 05; Twp: 161; Rng: 076; Block: ; Lot: 2; Deeded Acres: 158.400 NE1/4 LESS OUTLOT 2 5 161 76									
<b>23-0000-08380-000</b>		HAHN, STEVEN A & KONI R	(A)		\$0	\$0	\$66,000	\$0	\$0	\$66,000
	000-000-000			2025	\$0	\$0	\$66,100	\$0	\$0	\$66,100
		0			\$0/0.00	\$0/0.00	-\$100/-0.15	\$0/0.00	\$0/0.00	-\$100/-0.15
Legal	Section: 06; Twp: 161; Rng: 076; Block: ; Lot: 1; Deeded Acres: 161.000 LOTS 1 & 2 S1/2NE1/4 6 161 76									
<b>23-0000-08381-000</b>		GLINZ PARTNERSHIP LLLP, M & B	(A)		\$0	\$0	\$109,600	\$0	\$0	\$109,600
	000-000-000			2025	\$0	\$0	\$110,000	\$0	\$0	\$110,000
		0			\$0/0.00	\$0/0.00	-\$400/-0.36	\$0/0.00	\$0/0.00	-\$400/-0.36

# Bottineau County Assessor

Parcel List A = Appraised, B = BofR, E = State Eq., X = Exempt

Thu, April 2, 2026 3:47 PM

Page 6

Pcl No.	Route #	Name/Address	A/B/E/X	Current Year	Land Pr Yr Res Diff/% Diff	Com Land Pr Yr Com Land	Farm Land	Cur Dwlg Prior Year Dwlg	Cur Impr Prior Year Impr	Cur Total Pr Yr Total Ttl Diff/% Diff
Legal Section: 06; Twp: 161; Rng: 076; Block: ; Lot: ; Deeded Acres: 160.000 SE1/4 6 161 76										
<b>23-0000-08382-000</b>		OLSON ETAL, ERIC D	(A)		\$0	\$0	\$53,900	\$0	\$0	\$53,900
	000-000-000			2025	\$0	\$0	\$54,000	\$0	\$0	\$54,000
	0				\$0/0.00	\$0/0.00	-\$100/-0.19	\$0/0.00	\$0/0.00	-\$100/-0.19
Legal Section: 06; Twp: 161; Rng: 076; Block: ; Lot: 3; Deeded Acres: 143.670 SE1/4NW1/4 LOTS 3 THRU 5 LESS OUTLOT 1 6 161 76										
<b>23-0000-08383-000</b>		OLSON ETAL, ERIC D	(A)		\$0	\$0	\$93,600	\$0	\$0	\$93,600
	000-000-000			2025	\$0	\$0	\$93,900	\$0	\$0	\$93,900
	0				\$0/0.00	\$0/0.00	-\$300/-0.32	\$0/0.00	\$0/0.00	-\$300/-0.32
Legal Section: 06; Twp: 161; Rng: 076; Block: ; Lot: 6; Deeded Acres: 155.000 E1/2SW1/4 LOTS 6 & 7 6 161 76										
<b>23-0000-08384-000</b>		CLARK, DAVID W & BONNIE R	(A)		\$0	\$0	\$66,300	\$0	\$0	\$66,300
	000-000-000			2025	\$0	\$0	\$66,500	\$0	\$0	\$66,500
	0				\$0/0.00	\$0/0.00	-\$200/-0.30	\$0/0.00	\$0/0.00	-\$200/-0.30
Legal Section: 07; Twp: 161; Rng: 076; Block: ; Lot: 1; Deeded Acres: 155.000 E1/2NW1/4 LOTS 1 & 2 7 161 76										
<b>23-0000-08385-000</b>		GLINZ PARTNERSHIP LLLP, M & B	(A)		\$0	\$0	\$97,200	\$0	\$0	\$97,200
	000-000-000			2025	\$0	\$0	\$97,500	\$0	\$0	\$97,500
	0				\$0/0.00	\$0/0.00	-\$300/-0.31	\$0/0.00	\$0/0.00	-\$300/-0.31
Legal Section: 07; Twp: 161; Rng: 076; Block: ; Lot: ; Deeded Acres: 160.000 NE1/4 7 161 76										
<b>23-0000-08386-000</b>		ANDERSON, CHRISTOPHER & KAREN	(A)		\$0	\$0	\$78,600	\$0	\$0	\$78,600
	000-000-000			2025	\$0	\$0	\$78,800	\$0	\$0	\$78,800
	0				\$0/0.00	\$0/0.00	-\$200/-0.25	\$0/0.00	\$0/0.00	-\$200/-0.25
Legal Section: 07; Twp: 161; Rng: 076; Block: ; Lot: ; Deeded Acres: 160.000 SE1/4 7 161 76										
<b>23-0000-08387-000</b>		MILBRATH IRREV LIVING TR, V.	(A)		\$0	\$0	\$42,700	\$0	\$0	\$42,700
	000-000-000			2025	\$0	\$0	\$42,700	\$0	\$0	\$42,700
	0				\$0/0.00	\$0/0.00	\$0/0.00	\$0/0.00	\$0/0.00	\$0/0.00
Legal Section: 07; Twp: 161; Rng: 076; Block: ; Lot: 3; Deeded Acres: 155.000 E1/2SW1/4 LOTS 3 & 4 7 161 76										

**Bottineau County Assessor**

**Parcel List** A = Appraised, B = BofR, E = State Eq., X = Exempt

Thu, April 2, 2026 3:47 PM

Page 7

Pcl No.	Route #	Name/Address	A/B/E/X	Current Year	Land Pr Yr Res Land Diff/% Diff	Com Land Pr Yr Com Land	Farm Land	Cur Dwlg Prior Year Dwlg	Cur Impr Prior Year Impr	Cur Total Pr Yr Total Ttl Diff/% Diff
<b>23-0000-08388-000</b>		WILHELM, EVAN & HOPE A	(A)		\$0	\$0	\$69,100	\$0	\$0	\$69,100
	000-000-000		2025		\$0	\$0	\$69,200	\$0	\$0	\$69,200
	0				\$0/0.00	\$0/0.00	-\$100/-0.14	\$0/0.00	\$0/0.00	-\$100/-0.14
Legal	Section: 08; Twp: 161; Rng: 076; Block: ; Lot: ; Deeded Acres: 160.000 NW1/4 8 161 76									
<b>23-0000-08389-050</b>		ANDERSON, CHRISTOPHER & KAREN	(A)		\$0	\$0	\$22,300	\$0	\$0	\$22,300
	000-000-000		2025		\$0	\$0	\$22,300	\$0	\$0	\$22,300
	0				\$0/0.00	\$0/0.00	\$0/0.00	\$0/0.00	\$0/0.00	\$0/0.00
Legal	Section: 08; Twp: 161; Rng: 076; Block: ; Lot: ; Deeded Acres: 40.000 SE1/4SW1/4 8 161 76									
<b>23-0000-08390-000</b>		WILHELM, EVAN & HOPE A	(A)		\$0	\$0	\$98,200	\$0	\$0	\$98,200
	000-000-000		2025		\$0	\$0	\$98,400	\$0	\$0	\$98,400
	0				\$0/0.00	\$0/0.00	-\$200/-0.20	\$0/0.00	\$0/0.00	-\$200/-0.20
Legal	Section: 08; Twp: 161; Rng: 076; Block: ; Lot: ; Deeded Acres: 160.000 NE1/4 8 161 76									
<b>23-0000-08391-000</b>		WILHELM, EVAN	(A)		\$0	\$0	\$143,200	\$0	\$0	\$143,200
	000-000-000		2025		\$0	\$0	\$143,600	\$0	\$0	\$143,600
	0				\$0/0.00	\$0/0.00	-\$400/-0.28	\$0/0.00	\$0/0.00	-\$400/-0.28
Legal	Section: 08; Twp: 161; Rng: 076; Block: ; Lot: ; Deeded Acres: 160.000 SE1/4 8 161 76									
<b>23-0000-08393-000</b>		WILHELM, EVAN	(A)		\$0	\$0	\$118,200	\$0	\$0	\$118,200
	000-000-000		2025		\$0	\$0	\$118,300	\$0	\$0	\$118,300
	0				\$0/0.00	\$0/0.00	-\$100/-0.08	\$0/0.00	\$0/0.00	-\$100/-0.08
Legal	Section: 09; Twp: 161; Rng: 076; Block: ; Lot: ; Deeded Acres: 160.000 NW1/4 9 161 76									
<b>23-0000-08394-000</b>		WILHELM, EVAN	(A)		\$0	\$0	\$107,600	\$0	\$0	\$107,600
	000-000-000		2025		\$0	\$0	\$107,800	\$0	\$0	\$107,800
	0				\$0/0.00	\$0/0.00	-\$200/-0.19	\$0/0.00	\$0/0.00	-\$200/-0.19
Legal	Section: 09; Twp: 161; Rng: 076; Block: ; Lot: ; Deeded Acres: 160.000 SW1/4 9 161 76									
<b>23-0000-08395-000</b>		AVON 2022 FAMILY TRUST	(A)		\$0	\$0	\$46,300	\$0	\$0	\$46,300
	000-000-000		2025		\$0	\$0	\$46,400	\$0	\$0	\$46,400
	0				\$0/0.00	\$0/0.00	-\$100/-0.22	\$0/0.00	\$0/0.00	-\$100/-0.22

# Bottineau County Assessor

Parcel List A = Appraised, B = BofR, E = State Eq., X = Exempt

Thu, April 2, 2026 3:47 PM

Page 8

Pcl No.	Route #	Name/Address	A/B/E/X	Current Year	Land Pr Yr Res Land Diff/% Diff	Com Land Pr Yr Com Land	Farm Land	Cur Dwlg Prior Year Dwlg	Cur Impr Prior Year Impr	Cur Total Pr Yr Total Ttl Diff/% Diff
Legal Section: 09; Twp: 161; Rng: 076; Block: ; Lot: ; Deeded Acres: 160.000 SE1/4 9 161 76										
<b>23-0000-08396-000</b>		CLARK IV, DAVID W	(A)		\$0	\$0	\$97,100	\$0	\$0	\$97,100
	000-000-000		2025	\$0	\$0	\$97,200	\$0	\$0	\$0	\$97,200
	0			\$0/0.00	\$0/0.00	-\$100/-0.10	\$0/0.00	\$0/0.00		-\$100/-0.10
Legal Section: 09; Twp: 161; Rng: 076; Block: ; Lot: ; Deeded Acres: 160.000 NE1/4 9 161 76										
<b>23-0000-08397-000</b>		AVON 2022 FAMILY TRUST	(A)		\$0	\$0	\$61,300	\$0	\$31,300	\$92,600
	000-000-000		2025	\$0	\$0	\$61,500	\$0	\$0	\$0	\$61,500
	0			\$0/0.00	\$0/0.00	-\$200/-0.33	\$0/0.00	\$31,300/100.00		\$31,100/50.57
Legal Section: 10; Twp: 161; Rng: 076; Block: ; Lot: ; Deeded Acres: 80.000 S1/2SW1/4 10 161 76										
<b>23-0000-08397-050</b>		AVON, STEVE	(A)		\$0	\$0	\$48,600	\$0	\$0	\$48,600
	000-000-000		2025	\$0	\$0	\$48,600	\$0	\$0	\$0	\$48,600
	0			\$0/0.00	\$0/0.00	\$0/0.00	\$0/0.00	\$0/0.00		\$0/0.00
Legal Section: 10; Twp: 161; Rng: 076; Block: ; Lot: ; Deeded Acres: 80.000 N1/2SW1/4 10 161 76										
<b>23-0000-08399-000</b>		BERNSTEIN, JUSTIN S & KALEENA	(A)		\$0	\$0	\$35,100	\$0	\$0	\$35,100
	000-000-000		2025	\$0	\$0	\$34,900	\$0	\$0	\$0	\$34,900
	0			\$0/0.00	\$0/0.00	\$200/0.57	\$0/0.00	\$0/0.00		\$200/0.57
Legal Section: 10; Twp: 161; Rng: 076; Block: ; Lot: ; Deeded Acres: 160.000 NE1/4 10 161 76										
<b>23-0000-08400-000</b>		CLARK IV, DAVID W	(A)		\$0	\$0	\$77,200	\$0	\$0	\$77,200
	000-000-000		2025	\$0	\$0	\$77,300	\$0	\$0	\$0	\$77,300
	0			\$0/0.00	\$0/0.00	-\$100/-0.13	\$0/0.00	\$0/0.00		-\$100/-0.13
Legal Section: 10; Twp: 161; Rng: 076; Block: ; Lot: ; Deeded Acres: 160.000 SE1/4 10 161 76										
<b>23-0000-08401-000</b>		ROLAND, CRISTOPHER MICHAEL & THAI	(A)		\$0	\$0	\$50,700	\$0	\$0	\$50,700
	000-000-000		2025	\$0	\$0	\$50,900	\$0	\$0	\$0	\$50,900
	0			\$0/0.00	\$0/0.00	-\$200/-0.39	\$0/0.00	\$0/0.00		-\$200/-0.39
Legal Section: 11; Twp: 161; Rng: 076; Block: ; Lot: ; Deeded Acres: 79.020 S1/2NE1/4 LESS R/W 11 161 76										

# Bottineau County Assessor

Parcel List A = Appraised, B = BofR, E = State Eq., X = Exempt

Thu, April 2, 2026 3:47 PM

Page 9

Pcl No.	Route #	Name/Address	A/B/E/X	Current Year	Land Pr Yr Res Land Diff/% Diff	Com Land Pr Yr Com Land	Farm Land	Cur Dwlg Prior Year Dwlg	Cur Impr Prior Year Impr	Cur Total Pr Yr Total Ttl Diff/% Diff
<b>23-0000-08402-000</b>		SIME, KINDY	(A)		\$0	\$0	\$65,300	\$0	\$0	\$65,300
	000-000-000			2025	\$0	\$0	\$65,400	\$0	\$0	\$65,400
		0			\$0/0.00	\$0/0.00	-\$100/-0.15	\$0/0.00	\$0/0.00	-\$100/-0.15
Legal	Section: 11; Twp: 161; Rng: 076; Block: ; Lot: ; Deeded Acres: 150.740 NW1/4 LESS 9.26 A 11 161 76									
<b>23-0000-08403-000</b>		HUNT, TROY HILL & HEATHER	(A)		\$0	\$0	\$11,200	\$0	\$0	\$11,200
	000-000-000			2025	\$0	\$0	\$11,200	\$0	\$0	\$11,200
		0			\$0/0.00	\$0/0.00	\$0/0.00	\$0/0.00	\$0/0.00	\$0/0.00
Legal	Section: 11; Twp: 161; Rng: 076; Block: ; Lot: ; Deeded Acres: 30.740 NE1/4SW1/4 LESS 9.26 A 11 161 76									
<b>23-0000-08404-000</b>		ANDERSON, CHRISTOPHER & KAREN	(A)		\$0	\$0	\$50,700	\$0	\$0	\$50,700
	000-000-000			2025	\$0	\$0	\$50,900	\$0	\$0	\$50,900
		0			\$0/0.00	\$0/0.00	-\$200/-0.39	\$0/0.00	\$0/0.00	-\$200/-0.39
Legal	Section: 11; Twp: 161; Rng: 076; Block: ; Lot: ; Deeded Acres: 79.000 N1/2NE1/4 LESS R/W 11 161 76									
<b>23-0000-08406-000</b>		ANDERSON, CHRISTOPHER & KAREN	(A)		\$0	\$0	\$17,700	\$0	\$0	\$17,700
	000-000-000			2025	\$0	\$0	\$17,700	\$0	\$0	\$17,700
		0			\$0/0.00	\$0/0.00	\$0/0.00	\$0/0.00	\$0/0.00	\$0/0.00
Legal	Section: 11; Twp: 161; Rng: 076; Block: ; Lot: ; Deeded Acres: 40.000 NW1/4SW1/4 11 161 76									
<b>23-0000-08407-000</b>		WILHELM, EVAN & HOPE A	(A)		\$0	\$0	\$63,100	\$0	\$0	\$63,100
	000-000-000			2025	\$0	\$0	\$63,200	\$0	\$0	\$63,200
		0			\$0/0.00	\$0/0.00	-\$100/-0.16	\$0/0.00	\$0/0.00	-\$100/-0.16
Legal	Section: 12; Twp: 161; Rng: 076; Block: ; Lot: ; Deeded Acres: 118.020 N1/2NW1/4 SW1/4NW1/4 LESS R/W 12 161 76									
<b>23-0000-08409-000</b>		ANDERSON, CHRISTOPHER & KAREN	(A)		\$0	\$0	\$33,100	\$0	\$0	\$33,100
	000-000-000			2025	\$0	\$0	\$33,100	\$0	\$0	\$33,100
		0			\$0/0.00	\$0/0.00	\$0/0.00	\$0/0.00	\$0/0.00	\$0/0.00
Legal	Section: 15; Twp: 161; Rng: 076; Block: ; Lot: ; Deeded Acres: 80.000 W1/2SE1/4 15 161 76									
<b>23-0000-08410-000</b>		AVON 2022 FAMILY TRUST	(A)		\$0	\$0	\$108,200	\$0	\$0	\$108,200
	000-000-000			2025	\$0	\$0	\$108,400	\$0	\$0	\$108,400
		0			\$0/0.00	\$0/0.00	-\$200/-0.18	\$0/0.00	\$0/0.00	-\$200/-0.18

# Bottineau County Assessor

Parcel List A = Appraised, B = BofR, E = State Eq., X = Exempt

Thu, April 2, 2026 3:47 PM

Page 10

Pcl No.	Route #	Name/Address	A/B/E/X	Current Year	Land Pr Yr Res Land Diff/% Diff	Com Land Pr Yr Com Land	Farm Land	Cur Dwlg Prior Year Dwlg	Cur Impr Prior Year Impr	Cur Total Pr Yr Total Ttl Diff/% Diff
Legal Section: 15; Twp: 161; Rng: 076; Block: ; Lot: ; Deeded Acres: 160.000 NW1/4 15 161 76										
<b>23-0000-08411-000</b>		MONGEON, MARY JO	(A)		\$0	\$0	\$82,700	\$0	\$0	\$82,700
	000-000-000			2025	\$0	\$0	\$82,900	\$0	\$0	\$82,900
		0			\$0/0.00	\$0/0.00	-\$200/-0.24	\$0/0.00	\$0/0.00	-\$200/-0.24
Legal Section: 15; Twp: 161; Rng: 076; Block: ; Lot: ; Deeded Acres: 160.000 SW1/4 15 161 76										
<b>23-0000-08412-000</b>		PUGH, EVAN	(A)		\$0	\$0	\$125,100	\$0	\$0	\$125,100
	000-000-000			2025	\$0	\$0	\$125,400	\$0	\$0	\$125,400
		0			\$0/0.00	\$0/0.00	-\$300/-0.24	\$0/0.00	\$0/0.00	-\$300/-0.24
Legal Section: 16; Twp: 161; Rng: 076; Block: ; Lot: ; Deeded Acres: 160.000 NE1/4 16 161 76										
<b>23-0000-08413-000</b>		PUGH, EVAN	(A)		\$0	\$0	\$127,300	\$0	\$0	\$127,300
	000-000-000			2025	\$0	\$0	\$127,500	\$0	\$0	\$127,500
		0			\$0/0.00	\$0/0.00	-\$200/-0.16	\$0/0.00	\$0/0.00	-\$200/-0.16
Legal Section: 16; Twp: 161; Rng: 076; Block: ; Lot: ; Deeded Acres: 160.000 NW1/4 16 161 76										
<b>23-0000-08414-000</b>		HASENWINKEL, DALE	(A)		\$0	\$0	\$58,000	\$0	\$0	\$58,000
	000-000-000			2025	\$0	\$0	\$58,200	\$0	\$0	\$58,200
		0			\$0/0.00	\$0/0.00	-\$200/-0.34	\$0/0.00	\$0/0.00	-\$200/-0.34
Legal Section: 16; Twp: 161; Rng: 076; Block: ; Lot: ; Deeded Acres: 160.000 SE1/4 16 161 76										
<b>23-0000-08415-000</b>		WILLIAMS, JOSEPH L.	(A)		\$0	\$0	\$68,500	\$0	\$0	\$68,500
	000-000-000			2025	\$0	\$0	\$68,700	\$0	\$0	\$68,700
		0			\$0/0.00	\$0/0.00	-\$200/-0.29	\$0/0.00	\$0/0.00	-\$200/-0.29
Legal Section: 16; Twp: 161; Rng: 076; Block: ; Lot: ; Deeded Acres: 80.000 S1/2SW1/4 16 161 76										
<b>23-0000-08415-050</b>		KLINGBEIL, JAMES & DEANNA	(A)		\$0	\$0	\$59,300	\$0	\$0	\$59,300
	000-000-000			2025	\$0	\$0	\$59,400	\$0	\$0	\$59,400
		0			\$0/0.00	\$0/0.00	-\$100/-0.17	\$0/0.00	\$0/0.00	-\$100/-0.17
Legal Section: 16; Twp: 161; Rng: 076; Block: ; Lot: ; Deeded Acres: 80.000 N1/2SW1/4 16 161 76										

# Bottineau County Assessor

Parcel List A = Appraised, B = BofR, E = State Eq., X = Exempt

Thu, April 2, 2026 3:47 PM

Page 11

Pcl No.	Route #	Name/Address	A/B/E/X	Current Year	Land Pr Yr Res Diff/% Diff	Com Land Pr Yr Com Land	Farm Land	Cur Dwlg Prior Year Dwlg	Cur Impr Prior Year Impr	Cur Total Pr Yr Total Ttl Diff/% Diff
<b>23-0000-08416-000</b>		ZORN FARM TRUST	(A)		\$0	\$0	\$133,300	\$0	\$0	\$133,300
	000-000-000			2025	\$0	\$0	\$133,800	\$0	\$0	\$133,800
		0			\$0/0.00	\$0/0.00	-\$500/-0.37	\$0/0.00	\$0/0.00	-\$500/-0.37
Legal	Section: 17; Twp: 161; Rng: 076; Block: ; Lot: ; Deeded Acres: 160.000 SE1/4 17 161 76									
<b>23-0000-08417-000</b>		ZORN FARM TRUST	(A)		\$0	\$0	\$137,500	\$0	\$0	\$137,500
	000-000-000			2025	\$0	\$0	\$137,800	\$0	\$0	\$137,800
		0			\$0/0.00	\$0/0.00	-\$300/-0.22	\$0/0.00	\$0/0.00	-\$300/-0.22
Legal	Section: 17; Twp: 161; Rng: 076; Block: ; Lot: ; Deeded Acres: 160.000 NW1/4 17 161 76									
<b>23-0000-08418-000</b>		JENSEN, KEITH E & BEVERLY A	(A)		\$0	\$0	\$131,700	\$0	\$0	\$131,700
	000-000-000			2025	\$0	\$0	\$132,200	\$0	\$0	\$132,200
		0			\$0/0.00	\$0/0.00	-\$500/-0.38	\$0/0.00	\$0/0.00	-\$500/-0.38
Legal	Section: 17; Twp: 161; Rng: 076; Block: ; Lot: ; Deeded Acres: 160.000 SW1/4 17 161 76									
<b>23-0000-08419-000</b>		ZORN FARM TRUST	(A)		\$0	\$0	\$133,500	\$0	\$0	\$133,500
	000-000-000			2025	\$0	\$0	\$134,000	\$0	\$0	\$134,000
		0			\$0/0.00	\$0/0.00	-\$500/-0.37	\$0/0.00	\$0/0.00	-\$500/-0.37
Legal	Section: 17; Twp: 161; Rng: 076; Block: ; Lot: ; Deeded Acres: 160.000 NE1/4 17 161 76									
<b>23-0000-08420-000</b>		MILBRATH IRREV LIVING TR, V.	(A)		\$0	\$0	\$78,500	\$0	\$0	\$78,500
	000-000-000			2025	\$0	\$0	\$78,600	\$0	\$0	\$78,600
		0			\$0/0.00	\$0/0.00	-\$100/-0.13	\$0/0.00	\$0/0.00	-\$100/-0.13
Legal	Section: 18; Twp: 161; Rng: 076; Block: ; Lot: 3; Deeded Acres: 156.000 E1/2SW1/4 LOTS 3 & 4 18 161 76									
<b>23-0000-08421-000</b>		ZORN FARM TRUST	(A)		\$0	\$0	\$121,800	\$0	\$0	\$121,800
	000-000-000			2025	\$0	\$0	\$122,200	\$0	\$0	\$122,200
		0			\$0/0.00	\$0/0.00	-\$400/-0.33	\$0/0.00	\$0/0.00	-\$400/-0.33
Legal	Section: 18; Twp: 161; Rng: 076; Block: ; Lot: ; Deeded Acres: 160.000 SE1/4 18 161 76									
<b>23-0000-08422-000</b>		ANDERSON, CHRISTOPHER & KAREN	(A)		\$0	\$0	\$58,900	\$0	\$0	\$58,900
	000-000-000			2025	\$0	\$0	\$59,000	\$0	\$0	\$59,000
		0			\$0/0.00	\$0/0.00	-\$100/-0.17	\$0/0.00	\$0/0.00	-\$100/-0.17

# Bottineau County Assessor

Parcel List A = Appraised, B = BofR, E = State Eq., X = Exempt

Thu, April 2, 2026 3:47 PM

Page 12

Pcl No.	Route #	Name/Address	A/B/E/X	Current Year	Land Pr Yr Res	Com Land Pr Yr Com Land	Farm Land	Cur Dwlg Prior Year Dwlg	Cur Impr Prior Year Impr	Cur Total Pr Yr Total	Ttl Diff/% Diff
Legal Section: 18; Twp: 161; Rng: 076; Block: ; Lot: ; Deeded Acres: 160.000 W1/2NE1/4 E1/2NW1/4 18 161 76											
<b>23-0000-08423-000</b>		MILBRATH IRREV LIVING TR, V.	(A)		\$0	\$0	\$23,300	\$0	\$0	\$23,300	
	000-000-000			2025	\$0	\$0	\$23,200	\$0	\$0	\$23,200	
		0			\$0/0.00	\$0/0.00	\$100/0.43	\$0/0.00	\$0/0.00	\$100/0.43	
Legal Section: 18; Twp: 161; Rng: 076; Block: ; Lot: 1; Deeded Acres: 76.000 LOTS 1 & 2 18 161 76											
<b>23-0000-08424-000</b>		ZORN FARM TRUST	(A)		\$0	\$0	\$58,700	\$0	\$0	\$58,700	
	000-000-000			2025	\$0	\$0	\$59,000	\$0	\$0	\$59,000	
		0			\$0/0.00	\$0/0.00	-\$300/-0.51	\$0/0.00	\$0/0.00	-\$300/-0.51	
Legal Section: 18; Twp: 161; Rng: 076; Block: ; Lot: ; Deeded Acres: 80.000 E1/2NE1/4 18 161 76											
<b>23-0000-08425-000</b>		SKARPHOL, JEFFREY R	(A)		\$0	\$0	\$130,700	\$0	\$0	\$130,700	
	000-000-000			2025	\$0	\$0	\$130,900	\$0	\$0	\$130,900	
		0			\$0/0.00	\$0/0.00	-\$200/-0.15	\$0/0.00	\$0/0.00	-\$200/-0.15	
Legal Section: 19; Twp: 161; Rng: 076; Block: ; Lot: 3; Deeded Acres: 158.000 E1/2SW1/4 LOTS 3 & 4 19 161 76											
<b>23-0000-08426-000</b>		SKARPHOL, JEFFREY R	(A)		\$0	\$0	\$80,400	\$0	\$0	\$80,400	
	000-000-000			2025	\$0	\$0	\$80,700	\$0	\$0	\$80,700	
		0			\$0/0.00	\$0/0.00	-\$300/-0.37	\$0/0.00	\$0/0.00	-\$300/-0.37	
Legal Section: 19; Twp: 161; Rng: 076; Block: ; Lot: 1; Deeded Acres: 157.000 E1/2NW1/4 LOTS 1 & 2 19 161 76											
<b>23-0000-08427-000</b>		ANDERSON TRUST, ELIZABETH A	(A)		\$0	\$0	\$107,900	\$0	\$0	\$107,900	
	000-000-000			2025	\$0	\$0	\$108,200	\$0	\$0	\$108,200	
		0			\$0/0.00	\$0/0.00	-\$300/-0.28	\$0/0.00	\$0/0.00	-\$300/-0.28	
Legal Section: 19; Twp: 161; Rng: 076; Block: ; Lot: ; Deeded Acres: 160.000 SE1/4 19 161 76											
<b>23-0000-08428-000</b>		WILHELM, EVAN & HOPE A	(A)		\$0	\$0	\$124,700	\$0	\$0	\$124,700	
	000-000-000			2025	\$0	\$0	\$125,300	\$0	\$0	\$125,300	
		0			\$0/0.00	\$0/0.00	-\$600/-0.48	\$0/0.00	\$0/0.00	-\$600/-0.48	
Legal Section: 19; Twp: 161; Rng: 076; Block: ; Lot: ; Deeded Acres: 160.000 NE1/4 19 161 76											

# Bottineau County Assessor

Parcel List A = Appraised, B = BofR, E = State Eq., X = Exempt

Thu, April 2, 2026 3:47 PM

Page 13

Pcl No.	Route #	Name/Address	A/B/E/X	Current Year	Land Pr Yr Res Land Diff/% Diff	Com Land Pr Yr Com Land	Farm Land	Cur Dwlg Prior Year Dwlg	Cur Impr Prior Year Impr	Cur Total Pr Yr Total Ttl Diff/% Diff
<b>23-0000-08429-000</b>		WILHELM, EVAN & HOPE A	(A)		\$0	\$0	\$55,100	\$0	\$0	\$55,100
	000-000-000		2025		\$0	\$0	\$55,400	\$0	\$0	\$55,400
		0			\$0/0.00	\$0/0.00	-\$300/-0.54	\$0/0.00	\$0/0.00	-\$300/-0.54
Legal	Section: 20; Twp: 161; Rng: 076; Block: ; Lot: ; Deeded Acres: 80.000 E1/2W1/2NE1/4 W1/2E1/2NE1/4 20 161 76									
<b>23-0000-08430-000</b>		ZORN FARM TRUST	(A)		\$0	\$0	\$53,400	\$0	\$0	\$53,400
	000-000-000		2025		\$0	\$0	\$53,700	\$0	\$0	\$53,700
		0			\$0/0.00	\$0/0.00	-\$300/-0.56	\$0/0.00	\$0/0.00	-\$300/-0.56
Legal	Section: 20; Twp: 161; Rng: 076; Block: ; Lot: ; Deeded Acres: 80.000 W1/2W1/2NE1/4 E1/2E1/2NE1/4 20 161 76									
<b>23-0000-08431-000</b>		ZORN FARM TRUST	(A)		\$0	\$0	\$118,000	\$0	\$0	\$118,000
	000-000-000		2025		\$0	\$0	\$118,500	\$0	\$0	\$118,500
		0			\$0/0.00	\$0/0.00	-\$500/-0.42	\$0/0.00	\$0/0.00	-\$500/-0.42
Legal	Section: 20; Twp: 161; Rng: 076; Block: ; Lot: ; Deeded Acres: 160.000 NW1/4 20 161 76									
<b>23-0000-08432-000</b>		MILLER FAMILY REVOCABLE TRUST	(A)		\$0	\$0	\$112,100	\$0	\$0	\$112,100
	000-000-000		2025		\$0	\$0	\$112,300	\$0	\$0	\$112,300
		0			\$0/0.00	\$0/0.00	-\$200/-0.18	\$0/0.00	\$0/0.00	-\$200/-0.18
Legal	Section: 20; Twp: 161; Rng: 076; Block: ; Lot: ; Deeded Acres: 160.000 SW1/4 20 161 76									
<b>23-0000-08433-000</b>		MILLER FAMILY REVOCABLE TRUST	(A)		\$0	\$0	\$97,200	\$0	\$0	\$97,200
	000-000-000		2025		\$0	\$0	\$97,400	\$0	\$0	\$97,400
		0			\$0/0.00	\$0/0.00	-\$200/-0.21	\$0/0.00	\$0/0.00	-\$200/-0.21
Legal	Section: 20; Twp: 161; Rng: 076; Block: ; Lot: ; Deeded Acres: 160.000 SE1/4 20 161 76									
<b>23-0000-08434-000</b>		MILLER FAMILY REVOCABLE TRUST	(A)		\$0	\$0	\$96,200	\$0	\$0	\$96,200
	000-000-000		2025		\$0	\$0	\$96,300	\$0	\$0	\$96,300
		0			\$0/0.00	\$0/0.00	-\$100/-0.10	\$0/0.00	\$0/0.00	-\$100/-0.10
Legal	Section: 21; Twp: 161; Rng: 076; Block: ; Lot: ; Deeded Acres: 160.000 SW1/4 21 161 76									
<b>23-0000-08435-000</b>		HASENWINKEL, DAVID & TAMMY	(A)		\$0	\$0	\$126,300	\$0	\$0	\$126,300
	000-000-000		2025		\$0	\$0	\$126,600	\$0	\$0	\$126,600
		0			\$0/0.00	\$0/0.00	-\$300/-0.24	\$0/0.00	\$0/0.00	-\$300/-0.24

# Bottineau County Assessor

Parcel List A = Appraised, B = BofR, E = State Eq., X = Exempt

Thu, April 2, 2026 3:47 PM

Page 14

Pcl No.	Route #	Name/Address	A/B/E/X	Current Year	Land Pr Yr Res Diff/% Diff	Com Land Pr Yr Com Land	Farm Land	Cur Dwlg Prior Year Dwlg	Cur Impr Prior Year Impr	Cur Total Pr Yr Total Ttl Diff/% Diff
Legal Section: 21; Twp: 161; Rng: 076; Block: ; Lot: ; Deeded Acres: 160.000 SE1/4 21 161 76										
<b>23-0000-08436-000</b>		ZORN FARM TRUST	(A)		\$0	\$0	\$41,400	\$0	\$0	\$41,400
	000-000-000			2025	\$0	\$0	\$41,400	\$0	\$0	\$41,400
		0			\$0/0.00	\$0/0.00	\$0/0.00	\$0/0.00	\$0/0.00	\$0/0.00
Legal Section: 21; Twp: 161; Rng: 076; Block: ; Lot: ; Deeded Acres: 160.000 NE1/4 21 161 76										
<b>23-0000-08437-000</b>		ZORN FARM TRUST	(A)		\$0	\$0	\$138,300	\$0	\$0	\$138,300
	000-000-000			2025	\$0	\$0	\$138,600	\$0	\$0	\$138,600
		0			\$0/0.00	\$0/0.00	-\$300/-0.22	\$0/0.00	\$0/0.00	-\$300/-0.22
Legal Section: 21; Twp: 161; Rng: 076; Block: ; Lot: ; Deeded Acres: 160.000 NW1/4 21 161 76										
<b>23-0000-08438-000</b>		MILBRATH IRREV LIV TR, D	(A)		\$0	\$0	\$58,900	\$0	\$0	\$58,900
	000-000-000			2025	\$0	\$0	\$58,900	\$0	\$0	\$58,900
		0			\$0/0.00	\$0/0.00	\$0/0.00	\$0/0.00	\$0/0.00	\$0/0.00
Legal Section: 28; Twp: 161; Rng: 076; Block: ; Lot: ; Deeded Acres: 152.500 SW1/4 LESS NE1/4NW1/4NE1/4SW1/4 LESS N1/2NE1/4NE1/4SW1/4 28 161 76										
<b>23-0000-08438-050</b>		MILBRATH IRREV LIVING TR, V.	(A)		\$0	\$0	\$6,200	\$0	\$0	\$6,200
	000-000-000			2025	\$0	\$0	\$6,200	\$0	\$0	\$6,200
		0			\$0/0.00	\$0/0.00	\$0/0.00	\$0/0.00	\$0/0.00	\$0/0.00
Legal Section: 28; Twp: 161; Rng: 076; Block: ; Lot: ; Deeded Acres: 7.500 NE1/4NW1/4NE1/4SW1/4 N1/2NE1/4NE1/4SW1/4 28 161 76										
<b>23-0000-08439-000</b>		WATERS, DARRELL W	(A)		\$0	\$0	\$129,400	\$0	\$0	\$129,400
	000-000-000			2025	\$0	\$0	\$129,900	\$0	\$0	\$129,900
		0			\$0/0.00	\$0/0.00	-\$500/-0.38	\$0/0.00	\$0/0.00	-\$500/-0.38
Legal Section: 28; Twp: 161; Rng: 076; Block: ; Lot: ; Deeded Acres: 160.000 SE1/4 28 161 76										
<b>23-0000-08440-000</b>		HASENWINKEL, DAVID & TAMMY	(A)		\$0	\$0	\$90,500	\$0	\$0	\$90,500
	000-000-000			2025	\$0	\$0	\$90,800	\$0	\$0	\$90,800
		0			\$0/0.00	\$0/0.00	-\$300/-0.33	\$0/0.00	\$0/0.00	-\$300/-0.33
Legal Section: 28; Twp: 161; Rng: 076; Block: ; Lot: ; Deeded Acres: 160.000 NE1/4 28 161 76										

# Bottineau County Assessor

Parcel List A = Appraised, B = BofR, E = State Eq., X = Exempt

Thu, April 2, 2026 3:47 PM

Page 15

Pcl No.	Route #	Name/Address	A/B/E/X	Current Year	Land Pr Yr Res Diff/% Diff	Com Land Pr Yr Com Land	Farm Land	Cur Dwlg Prior Year Dwlg	Cur Impr Prior Year Impr	Cur Total Pr Yr Total Ttl Diff/% Diff
<b>23-0000-08441-000</b>		MILBRATH IRREV LIVING TR, V.	(A)		\$0	\$0	\$84,100	\$0	\$0	\$84,100
	000-000-000			2025	\$0	\$0	\$84,100	\$0	\$0	\$84,100
		0			\$0/0.00	\$0/0.00	\$0/0.00	\$0/0.00	\$0/0.00	\$0/0.00
Legal	Section: 28; Twp: 161; Rng: 076; Block: ; Lot: ; Deeded Acres: 145.060 NW1/4 LESS OUTLOTS 1 & 2 28 161 76									
<b>23-0000-08441-010</b>		MILBRATH IRREV LIV TR, D	(A)		\$0	\$0	\$4,200	\$0	\$0	\$4,200
	000-000-000			2025	\$0	\$0	\$4,200	\$0	\$0	\$4,200
		0			\$0/0.00	\$0/0.00	\$0/0.00	\$0/0.00	\$0/0.00	\$0/0.00
Legal	Section: 28; Twp: 161; Rng: 076; Block: ; Lot: ; Deeded Acres: 7.470 OUTLOT 1 OF NW1/4 28 161 76									
<b>23-0000-08441-020</b>		MILBRATH IRREV LIVING TR, V.	(A)		\$0	\$0	\$4,300	\$0	\$0	\$4,300
	000-000-000			2025	\$0	\$0	\$4,300	\$0	\$0	\$4,300
		0			\$0/0.00	\$0/0.00	\$0/0.00	\$0/0.00	\$0/0.00	\$0/0.00
Legal	Section: 28; Twp: 161; Rng: 076; Block: ; Lot: ; Deeded Acres: 7.470 OUTLOT 2 OF NW1/4 28 161 76									
<b>23-0000-08442-000</b>		MILBRATH, CHAD PAUL & DARIN ALAN	(A)		\$0	\$0	\$80,300	\$0	\$0	\$80,300
	000-000-000			2025	\$0	\$0	\$80,400	\$0	\$0	\$80,400
		0			\$0/0.00	\$0/0.00	-\$100/-0.12	\$0/0.00	\$0/0.00	-\$100/-0.12
Legal	Section: 29; Twp: 161; Rng: 076; Block: ; Lot: ; Deeded Acres: 160.000 NE1/4 29 161 76									
<b>23-0000-08443-000</b>		BOTTEICHER, KATHERINE A.	(A)		\$0	\$0	\$108,800	\$0	\$0	\$108,800
	000-000-000			2025	\$0	\$0	\$108,900	\$0	\$0	\$108,900
		0			\$0/0.00	\$0/0.00	-\$100/-0.09	\$0/0.00	\$0/0.00	-\$100/-0.09
Legal	Section: 29; Twp: 161; Rng: 076; Block: ; Lot: ; Deeded Acres: 160.000 NW1/4 29 161 76									
<b>23-0000-08444-000</b>		MILLER REV TR, HAROLD & HELEN	(A)		\$0	\$0	\$68,700	\$0	\$0	\$68,700
	000-000-000			2025	\$0	\$0	\$68,600	\$0	\$0	\$68,600
		0			\$0/0.00	\$0/0.00	\$100/0.15	\$0/0.00	\$0/0.00	\$100/0.15
Legal	Section: 29; Twp: 161; Rng: 076; Block: ; Lot: ; Deeded Acres: 160.000 SE1/4 29 161 76									
<b>23-0000-08445-000</b>		NEHRING ETAL, CHADE	(A)		\$0	\$0	\$74,300	\$0	\$0	\$74,300
	000-000-000			2025	\$0	\$0	\$74,200	\$0	\$0	\$74,200
		0			\$0/0.00	\$0/0.00	\$100/0.13	\$0/0.00	\$0/0.00	\$100/0.13

# Bottineau County Assessor

Parcel List A = Appraised, B = BofR, E = State Eq., X = Exempt

Thu, April 2, 2026 3:47 PM

Page 16

Pcl No.	Route #	Name/Address	A/B/E/X	Current Year	Land Pr Yr Res	Com Land Pr Yr Com Land	Farm Land	Cur Dwlg Prior Year Dwlg	Cur Impr Prior Year Impr	Cur Total Pr Yr Total	Ttl Diff/% Diff
Legal Section: 29; Twp: 161; Rng: 076; Block: ; Lot: ; Deeded Acres: 160.000 SW1/4 29 161 76											
<b>23-0000-08446-000</b>		SKARPHOL, JEFFREY R	(A)		\$0	\$0	\$145,000	\$0	\$0	\$145,000	
	000-000-000			2025	\$0	\$0	\$145,200	\$0	\$0	\$145,200	
		0			\$0/0.00	\$0/0.00	-\$200/-0.14	\$0/0.00	\$0/0.00	-\$200/-0.14	
Legal Section: 30; Twp: 161; Rng: 076; Block: ; Lot: 1; Deeded Acres: 158.000 E1/2NW1/4 LOTS 1 & 2 30 161 76											
<b>23-0000-08447-000</b>		NEHRING ETAL, JUSTIN	(A)		\$0	\$0	\$137,600	\$0	\$0	\$137,600	
	000-000-000			2025	\$0	\$0	\$137,800	\$0	\$0	\$137,800	
		0			\$0/0.00	\$0/0.00	-\$200/-0.15	\$0/0.00	\$0/0.00	-\$200/-0.15	
Legal Section: 30; Twp: 161; Rng: 076; Block: ; Lot: ; Deeded Acres: 160.000 NE1/4 30 161 76											
<b>23-0000-08448-000</b>		MARQUARDT FARMS LLC	(A)		\$0	\$0	\$63,300	\$0	\$0	\$63,300	
	000-000-000			2025	\$0	\$0	\$63,400	\$0	\$0	\$63,400	
		0			\$0/0.00	\$0/0.00	-\$100/-0.16	\$0/0.00	\$0/0.00	-\$100/-0.16	
Legal Section: 30; Twp: 161; Rng: 076; Block: ; Lot: 3; Deeded Acres: 79.000 NE1/4SW1/4 LOT 3 30 161 76											
<b>23-0000-08449-000</b>		MARQUARDT FARMS LLC	(A)		\$0	\$0	\$138,500	\$0	\$0	\$138,500	
	000-000-000			2025	\$0	\$0	\$138,700	\$0	\$0	\$138,700	
		0			\$0/0.00	\$0/0.00	-\$200/-0.14	\$0/0.00	\$0/0.00	-\$200/-0.14	
Legal Section: 30; Twp: 161; Rng: 076; Block: ; Lot: 0; Deeded Acres: 160.000 SE1/4 30 161 76											
<b>23-0000-08450-000</b>		VOLKER, JAMES L & SYLVIA	(A)		\$0	\$0	\$68,000	\$0	\$0	\$68,000	
	000-000-000			2025	\$0	\$0	\$68,100	\$0	\$0	\$68,100	
		0			\$0/0.00	\$0/0.00	-\$100/-0.15	\$0/0.00	\$0/0.00	-\$100/-0.15	
Legal Section: 30; Twp: 161; Rng: 076; Block: ; Lot: 4; Deeded Acres: 79.000 SE1/4SW1/4 LOT 4 30 161 76											
<b>23-0000-08451-000</b>		GLINZ, MARK N	(A)		\$0	\$0	\$67,600	\$0	\$0	\$67,600	
	000-000-000			2025	\$0	\$0	\$67,700	\$0	\$0	\$67,700	
		0			\$0/0.00	\$0/0.00	-\$100/-0.15	\$0/0.00	\$0/0.00	-\$100/-0.15	
Legal Section: 31; Twp: 161; Rng: 076; Block: ; Lot: 1; Deeded Acres: 80.000 NE1/4NW1/4 LOT 1 31 161 76											



# Bottineau County Assessor

Parcel List A = Appraised, B = BofR, E = State Eq., X = Exempt

Thu, April 2, 2026 3:47 PM

Page 18

Pcl No.	Route #	Name/Address	A/B/E/X	Current Year	Land Pr Yr Res Diff/% Diff	Com Land Pr Yr Com Land	Farm Land	Cur Dwlg Prior Year Dwlg	Cur Impr Prior Year Impr	Cur Total Pr Yr Total Ttl Diff/% Diff
Legal Section: 32; Twp: 161; Rng: 076; Block: ; Lot: ; Deeded Acres: 160.000 NW1/4 32 161 76										
<b>23-0000-08459-000</b>		MILLER REV TR, HAROLD & HELEN	(A)		\$0	\$0	\$64,500	\$0	\$0	\$64,500
	000-000-000			2025	\$0	\$0	\$64,500	\$0	\$0	\$64,500
	0				\$0/0.00	\$0/0.00	\$0/0.00	\$0/0.00	\$0/0.00	\$0/0.00
Legal Section: 32; Twp: 161; Rng: 076; Block: ; Lot: ; Deeded Acres: 160.000 NE1/4 32 161 76										
<b>23-0000-08460-000</b>		MILLER REV TR, HAROLD & HELEN	(A)		\$0	\$0	\$121,800	\$0	\$0	\$121,800
	000-000-000			2025	\$0	\$0	\$122,200	\$0	\$0	\$122,200
	0				\$0/0.00	\$0/0.00	-\$400/-0.33	\$0/0.00	\$0/0.00	-\$400/-0.33
Legal Section: 32; Twp: 161; Rng: 076; Block: ; Lot: ; Deeded Acres: 160.000 SW1/4 32 161 76										
<b>23-0000-08461-000</b>		MARQUARDT FARMS LLC	(A)		\$0	\$0	\$77,800	\$0	\$0	\$77,800
	000-000-000			2025	\$0	\$0	\$77,900	\$0	\$0	\$77,900
	0				\$0/0.00	\$0/0.00	-\$100/-0.13	\$0/0.00	\$0/0.00	-\$100/-0.13
Legal Section: 32; Twp: 161; Rng: 076; Block: ; Lot: 1&2; Deeded Acres: 148.410 SE1/4 LESS OUTLOT 1&2 32 161 76										
<b>23-0000-08461-060</b>		KING, BLAINE J & JENNA R	(A)		\$0	\$0	\$2,600	\$0	\$0	\$2,600
	000-000-000			2025	\$0	\$0	\$2,600	\$0	\$0	\$2,600
	0				\$0/0.00	\$0/0.00	\$0/0.00	\$0/0.00	\$0/0.00	\$0/0.00
Legal Section: 32; Twp: 161; Rng: 076; Block: ; Lot: 2; Deeded Acres: 2.750 OUTLOT 2 OF SE1/4 32 161 76										
<b>23-0000-08462-000</b>		MARQUARDT FARMS LLC	(A)		\$0	\$0	\$6,900	\$0	\$0	\$6,900
	000-000-000			2025	\$0	\$0	\$6,700	\$0	\$0	\$6,700
	0				\$0/0.00	\$0/0.00	\$200/2.99	\$0/0.00	\$0/0.00	\$200/2.99
Legal Section: 32; Twp: 161; Rng: 076; Block: ; Lot: 1; Deeded Acres: 8.840 OUTLOT 1 OF SE1/4 32 161 76										
<b>23-0000-08463-000</b>		MILLER REV TR, HAROLD & HELEN	(A)		\$0	\$0	\$120,600	\$0	\$0	\$120,600
	000-000-000			2025	\$0	\$0	\$121,000	\$0	\$0	\$121,000
	0				\$0/0.00	\$0/0.00	-\$400/-0.33	\$0/0.00	\$0/0.00	-\$400/-0.33
Legal Section: 33; Twp: 161; Rng: 076; Block: ; Lot: ; Deeded Acres: 160.000 SE1/4 33 161 76										

**Bottineau County Assessor**

**Parcel List** A = Appraised, B = BofR, E = State Eq., X = Exempt

Thu, April 2, 2026 3:47 PM

Pcl No.	Route #	Name/Address	A/B/E/X	Current Year	Land Pr Yr Res Land Diff/% Diff	Com Land Pr Yr Com Land	Farm Land	Cur Dwlg Prior Year Dwlg	Cur Impr Prior Year Impr	Cur Total Pr Yr Total Ttl Diff/% Diff
<b>23-0000-08464-000</b>		MILBRATH, DONN L & BOBBI J	(A)		\$0	\$0	\$119,200	\$0	\$0	\$119,200
	000-000-000			2025	\$0	\$0	\$119,500	\$0	\$0	\$119,500
		0			\$0/0.00	\$0/0.00	-\$300/-0.25	\$0/0.00	\$0/0.00	-\$300/-0.25
Legal	Section: 33; Twp: 161; Rng: 076; Block: ; Lot: ; Deeded Acres: 160.000 SW1/4 33 161 76									
<b>23-0000-08465-000</b>		MILBRATH, DONN L & BOBBI J	(A)		\$0	\$0	\$74,400	\$0	\$0	\$74,400
	000-000-000			2025	\$0	\$0	\$74,400	\$0	\$0	\$74,400
		0			\$0/0.00	\$0/0.00	\$0/0.00	\$0/0.00	\$0/0.00	\$0/0.00
Legal	Section: 33; Twp: 161; Rng: 076; Block: ; Lot: ; Deeded Acres: 160.000 NW1/4 33 161 76									
<b>23-0000-08466-000</b>		WATERS, K BROWN & JUSTIN	(A)		\$0	\$0	\$117,800	\$0	\$0	\$117,800
	000-000-000			2025	\$0	\$0	\$118,100	\$0	\$0	\$118,100
		0			\$0/0.00	\$0/0.00	-\$300/-0.25	\$0/0.00	\$0/0.00	-\$300/-0.25
Legal	Section: 33; Twp: 161; Rng: 076; Block: ; Lot: ; Deeded Acres: 160.000 NE1/4 33 161 76									
<b>23-0000-08467-050</b>		FREDENBURG, CHRISTOPHER	(A)		\$0	\$0	\$20,600	\$0	\$0	\$20,600
	000-000-000			2025	\$0	\$0	\$20,600	\$0	\$0	\$20,600
		0			\$0/0.00	\$0/0.00	\$0/0.00	\$0/0.00	\$0/0.00	\$0/0.00
Legal	Section: 01; Twp: 161; Rng: 076; Block: ; Lot: ; Deeded Acres: 24.920 W 411.18' OF LOT 1 W 411.18' OF SE1/4NE1/4 1 161 76									
<b>23-0000-08469-000</b>		LOVE, GILBERT B	(A)		\$0	\$0	\$81,400	\$0	\$0	\$81,400
	000-000-000			2025	\$0	\$0	\$81,500	\$0	\$0	\$81,500
		0			\$0/0.00	\$0/0.00	-\$100/-0.12	\$0/0.00	\$0/0.00	-\$100/-0.12
Legal	Section: 01; Twp: 161; Rng: 076; Block: ; Lot: ; Deeded Acres: 120.000 E1/2SE1/4 SW1/4SE1/4 1 161 76									
<b>23-0000-08470-000</b>		HUNT, TROY HILL & HEATHER	(A)		\$0	\$0	\$19,900	\$0	\$0	\$19,900
	000-000-000			2025	\$0	\$0	\$20,000	\$0	\$0	\$20,000
		0			\$0/0.00	\$0/0.00	-\$100/-0.50	\$0/0.00	\$0/0.00	-\$100/-0.50
Legal	Section: 11; Twp: 161; Rng: 076; Block: ; Lot: ; Deeded Acres: 40.000 SE1/4SW1/4 11 161 76									
<b>23-0000-08471-000</b>		ANDERSON, CHRISTOPHER & KAREN	(A)		\$0	\$0	\$21,600	\$0	\$0	\$21,600
	000-000-000			2025	\$0	\$0	\$21,700	\$0	\$0	\$21,700
		0			\$0/0.00	\$0/0.00	-\$100/-0.46	\$0/0.00	\$0/0.00	-\$100/-0.46

**Bottineau County Assessor**

**Parcel List** A = Appraised, B = BofR, E = State Eq., X = Exempt

Thu, April 2, 2026 3:47 PM

Page 20

Parcel No.	Route #	Name/Address	A/B/E/X	Current Year	Land Res	Com Land	Farm Land	Cur Dwlg	Cur Impr	Cur Total
				Pr Yr	Pr Yr	Pr Yr		Prior Year	Prior Year	Pr Yr Total
				Diff/%	Diff/%	Diff/%		Dwlg	Impr	Diff/%
Legal Section: 11; Twp: 161; Rng: 076; Block: ; Lot: ; Deeded Acres: 40.000 SW1/4SW1/4 11 161 76										
<b>23-0000-08472-000</b>		ABERNATHEY BROTHERS FARM PTSHP (A)	(A)		\$0	\$0	\$54,100	\$0	\$0	\$54,100
	000-000-000		2025		\$0	\$0	\$54,000	\$0	\$0	\$54,000
		0			\$0/0.00	\$0/0.00	\$100/0.19	\$0/0.00	\$0/0.00	\$100/0.19
Legal Section: 11; Twp: 161; Rng: 076; Block: ; Lot: ; Deeded Acres: 156.740 SE1/4 LESS 1.28 A & R/W 11 161 76										
<b>23-0000-08475-000</b>		WILHELM, EVAN & HOPE A	(A)		\$0	\$0	\$32,500	\$0	\$0	\$32,500
	000-000-000		2025		\$0	\$0	\$32,600	\$0	\$0	\$32,600
		0			\$0/0.00	\$0/0.00	-\$100/-0.31	\$0/0.00	\$0/0.00	-\$100/-0.31
Legal Section: 12; Twp: 161; Rng: 076; Block: ; Lot: ; Deeded Acres: 40.000 SE1/4NW1/4 12 161 76										
<b>23-0000-08476-000</b>		FREDENBURG, CHRISTOPHER	(A)		\$0	\$0	\$102,700	\$0	\$0	\$102,700
	000-000-000		2025		\$0	\$0	\$102,800	\$0	\$0	\$102,800
		0			\$0/0.00	\$0/0.00	-\$100/-0.10	\$0/0.00	\$0/0.00	-\$100/-0.10
Legal Section: 12; Twp: 161; Rng: 076; Block: ; Lot: ; Deeded Acres: 160.000 SE1/4 12 161 76										
<b>23-0000-08477-000</b>		RUSSELL LIV TR, R FAMILY TR	(A)		\$0	\$0	\$104,900	\$0	\$0	\$104,900
	000-000-000		2025		\$0	\$0	\$105,100	\$0	\$0	\$105,100
		0			\$0/0.00	\$0/0.00	-\$200/-0.19	\$0/0.00	\$0/0.00	-\$200/-0.19
Legal Section: 12; Twp: 161; Rng: 076; Block: ; Lot: ; Deeded Acres: 149.530 NE1/4 LESS OUTLOTS 1 & 2 12 161 76										
<b>23-0000-08477-025</b>		ABERNATHEY, AVA	(A)		\$0	\$0	\$6,400	\$0	\$0	\$6,400
	000-000-000		2025		\$0	\$0	\$6,400	\$0	\$0	\$6,400
		0			\$0/0.00	\$0/0.00	\$0/0.00	\$0/0.00	\$0/0.00	\$0/0.00
Legal Section: 12; Twp: 161; Rng: 076; Block: ; Lot: ; Deeded Acres: 10.280 OUTLOT 1 OF NE1/4 12 161 76										
<b>23-0000-08477-050</b>		ABERNATHEY, AVA	(A)		\$0	\$0	\$200	\$0	\$0	\$200
	000-000-000		2025		\$0	\$0	\$200	\$0	\$0	\$200
		0			\$0/0.00	\$0/0.00	\$0/0.00	\$0/0.00	\$0/0.00	\$0/0.00
Legal Section: 12; Twp: 161; Rng: 076; Block: ; Lot: ; Deeded Acres: 0.190 OUTLOT 2 OF NE1/4 12 161 76										

# Bottineau County Assessor

Parcel List A = Appraised, B = BofR, E = State Eq., X = Exempt

Thu, April 2, 2026 3:47 PM

Page 21

Pcl No.	Route #	Name/Address	A/B/E/X	Current Year	Land Pr Yr Res Diff/% Diff	Com Land Pr Yr Com Land	Farm Land	Cur Dwlg Prior Year Dwlg	Cur Impr Prior Year Impr	Cur Total Pr Yr Total Ttl Diff/% Diff
<b>23-0000-08478-000</b>		FREDENBURG, CHRISTOPHER	(A)		\$0	\$0	\$97,800	\$0	\$0	\$97,800
	000-000-000			2025	\$0	\$0	\$98,000	\$0	\$0	\$98,000
		0			\$0/0.00	\$0/0.00	-\$200/-0.20	\$0/0.00	\$0/0.00	-\$200/-0.20
Legal	Section: 12; Twp: 161; Rng: 076; Block: ; Lot: ; Deeded Acres: 158.020 SW1/4 LESS R/W 12 161 76									
<b>23-0000-08480-000</b>		CAMERON FAMILY FARM LLC	(A)		\$0	\$0	\$133,900	\$0	\$0	\$133,900
	000-000-000			2025	\$0	\$0	\$134,100	\$0	\$0	\$134,100
		0			\$0/0.00	\$0/0.00	-\$200/-0.15	\$0/0.00	\$0/0.00	-\$200/-0.15
Legal	Section: 13; Twp: 161; Rng: 076; Block: ; Lot: ; Deeded Acres: 158.020 NW1/4 LESS R/W 13 161 76									
<b>23-0000-08481-000</b>		CHARNHOLM INVESTMENT CO LLC	(A)		\$0	\$0	\$102,900	\$0	\$0	\$102,900
	000-000-000			2025	\$0	\$0	\$103,100	\$0	\$0	\$103,100
		0			\$0/0.00	\$0/0.00	-\$200/-0.19	\$0/0.00	\$0/0.00	-\$200/-0.19
Legal	Section: 13; Twp: 161; Rng: 076; Block: ; Lot: ; Deeded Acres: 158.020 SW1/4 LESS R/W 13 161 76									
<b>23-0000-08483-000</b>		CHARNHOLM TRS, WILLIAM & BETTY	(A)		\$0	\$0	\$124,200	\$0	\$0	\$124,200
	000-000-000			2025	\$0	\$0	\$124,400	\$0	\$0	\$124,400
		0			\$0/0.00	\$0/0.00	-\$200/-0.16	\$0/0.00	\$0/0.00	-\$200/-0.16
Legal	Section: 13; Twp: 161; Rng: 076; Block: ; Lot: ; Deeded Acres: 160.000 SE1/4 13 161 76									
<b>23-0000-08484-000</b>		CHARNHOLM INVESTMENT CO LLC	(A)		\$0	\$0	\$135,000	\$0	\$0	\$135,000
	000-000-000			2025	\$0	\$0	\$135,300	\$0	\$0	\$135,300
		0			\$0/0.00	\$0/0.00	-\$300/-0.22	\$0/0.00	\$0/0.00	-\$300/-0.22
Legal	Section: 13; Twp: 161; Rng: 076; Block: ; Lot: ; Deeded Acres: 160.000 NE1/4 13 161 76									
<b>23-0000-08485-000</b>		FREDENBURG, CHRISTOPHER	(A)		\$0	\$0	\$94,100	\$0	\$0	\$94,100
	000-000-000			2025	\$0	\$0	\$94,100	\$0	\$0	\$94,100
		0			\$0/0.00	\$0/0.00	\$0/0.00	\$0/0.00	\$0/0.00	\$0/0.00
Legal	Section: 14; Twp: 161; Rng: 076; Block: ; Lot: ; Deeded Acres: 158.020 NE1/4 LESS R/W 14 161 76									
<b>23-0000-08486-000</b>		HAHN, LOIS	(A)		\$0	\$0	\$73,600	\$0	\$0	\$73,600
	000-000-000			2025	\$0	\$0	\$73,700	\$0	\$0	\$73,700
		0			\$0/0.00	\$0/0.00	-\$100/-0.14	\$0/0.00	\$0/0.00	-\$100/-0.14

# Bottineau County Assessor

Parcel List A = Appraised, B = BofR, E = State Eq., X = Exempt

Thu, April 2, 2026 3:47 PM

Page 22

Pcl No.	Route #	Name/Address	A/B/E/X	Current Year	Land Pr Yr Res Land Diff/% Diff	Com Land Pr Yr Com Land	Farm Land	Cur Dwlg Prior Year Dwlg	Cur Impr Prior Year Impr	Cur Total Pr Yr Total Ttl Diff/% Diff
Legal Section: 14; Twp: 161; Rng: 076; Block: ; Lot: ; Deeded Acres: 158.020 SE1/4 LESS R/W 14 161 76										
<b>23-0000-08488-000</b>		ANDERSON, CHRISTOPHER & KAREN	(A)		\$0	\$0	\$74,200	\$0	\$0	\$74,200
	000-000-000		2025		\$0	\$0	\$74,300	\$0	\$0	\$74,300
	0				\$0/0.00	\$0/0.00	-\$100/-0.13	\$0/0.00	\$0/0.00	-\$100/-0.13
Legal Section: 14; Twp: 161; Rng: 076; Block: ; Lot: ; Deeded Acres: 160.000 NW1/4 14 161 76										
<b>23-0000-08489-000</b>		WATERS ETAL, DARRELL	(A)		\$0	\$0	\$71,500	\$0	\$0	\$71,500
	000-000-000		2025		\$0	\$0	\$71,600	\$0	\$0	\$71,600
	0				\$0/0.00	\$0/0.00	-\$100/-0.14	\$0/0.00	\$0/0.00	-\$100/-0.14
Legal Section: 14; Twp: 161; Rng: 076; Block: ; Lot: ; Deeded Acres: 160.000 SW1/4 14 161 76										
<b>23-0000-08490-000</b>		WATERS ETAL, DARRELL	(A)		\$0	\$0	\$52,600	\$0	\$0	\$52,600
	000-000-000		2025		\$0	\$0	\$52,700	\$0	\$0	\$52,700
	0				\$0/0.00	\$0/0.00	-\$100/-0.19	\$0/0.00	\$0/0.00	-\$100/-0.19
Legal Section: 15; Twp: 161; Rng: 076; Block: ; Lot: ; Deeded Acres: 80.000 SE1/4NE1/4 NE1/4SE1/4 15 161 76										
<b>23-0000-08491-000</b>		ANDERSON, CHRISTOPHER & KAREN	(A)		\$0	\$0	\$33,300	\$0	\$0	\$33,300
	000-000-000		2025		\$0	\$0	\$33,300	\$0	\$0	\$33,300
	0				\$0/0.00	\$0/0.00	\$0/0.00	\$0/0.00	\$0/0.00	\$0/0.00
Legal Section: 15; Twp: 161; Rng: 076; Block: ; Lot: ; Deeded Acres: 77.000 SW1/4NE1/4 SE1/4SE1/4 LESS R/W 15 161 76										
<b>23-0000-08493-000</b>		ANDERSON, CHRISTOPHER & KAREN	(A)		\$0	\$0	\$47,500	\$0	\$0	\$47,500
	000-000-000		2025		\$0	\$0	\$47,500	\$0	\$0	\$47,500
	0				\$0/0.00	\$0/0.00	\$0/0.00	\$0/0.00	\$0/0.00	\$0/0.00
Legal Section: 15; Twp: 161; Rng: 076; Block: ; Lot: ; Deeded Acres: 80.000 N1/2NE1/4 15 161 76										
<b>23-0000-08494-000</b>		HASENWINKEL, DAVID	(A)		\$0	\$0	\$32,800	\$0	\$0	\$32,800
	000-000-000		2025		\$0	\$0	\$32,900	\$0	\$0	\$32,900
	0				\$0/0.00	\$0/0.00	-\$100/-0.30	\$0/0.00	\$0/0.00	-\$100/-0.30
Legal Section: 22; Twp: 161; Rng: 076; Block: ; Lot: ; Deeded Acres: 80.000 W1/2SW1/4 22 161 76										

**Bottineau County Assessor**

**Parcel List** A = Appraised, B = BofR, E = State Eq., X = Exempt

Thu, April 2, 2026 3:47 PM

Page 23

Pcl No.	Route #	Name/Address	A/B/E/X	Current Year	Land Pr Yr Res Land Diff/% Diff	Com Land Pr Yr Com Land	Farm Land	Cur Dwlg Prior Year Dwlg	Cur Impr Prior Year Impr	Cur Total Pr Yr Total Ttl Diff/% Diff
<b>23-0000-08495-000</b>		WILHELM, ORVILLE & AUDREY	(A)		\$0	\$0	\$40,400	\$0	\$0	\$40,400
	000-000-000		2025		\$0	\$0	\$40,400	\$0	\$0	\$40,400
		0			\$0/0.00	\$0/0.00	\$0/0.00	\$0/0.00	\$0/0.00	\$0/0.00
Legal	Section: 22; Twp: 161; Rng: 076; Block: ; Lot: ; Deeded Acres: 160.000 NW1/4 22 161 76									
<b>23-0000-08496-000</b>		MILBRATH IRREV LIV TR, D	(A)		\$0	\$0	\$55,400	\$0	\$0	\$55,400
	000-000-000		2025		\$0	\$0	\$55,400	\$0	\$0	\$55,400
		0			\$0/0.00	\$0/0.00	\$0/0.00	\$0/0.00	\$0/0.00	\$0/0.00
Legal	Section: 22; Twp: 161; Rng: 076; Block: ; Lot: ; Deeded Acres: 160.000 SE1/4 22 161 76									
<b>23-0000-08497-000</b>		MILBRATH IRREV LIV TR, D	(A)		\$0	\$0	\$79,000	\$0	\$0	\$79,000
	000-000-000		2025		\$0	\$0	\$79,200	\$0	\$0	\$79,200
		0			\$0/0.00	\$0/0.00	-\$200/-0.25	\$0/0.00	\$0/0.00	-\$200/-0.25
Legal	Section: 22; Twp: 161; Rng: 076; Block: ; Lot: ; Deeded Acres: 160.000 NE1/4 22 161 76									
<b>23-0000-08498-000</b>		MILBRATH IRREV LIV TR, D	(A)		\$0	\$0	\$29,600	\$0	\$0	\$29,600
	000-000-000		2025		\$0	\$0	\$29,600	\$0	\$0	\$29,600
		0			\$0/0.00	\$0/0.00	\$0/0.00	\$0/0.00	\$0/0.00	\$0/0.00
Legal	Section: 22; Twp: 161; Rng: 076; Block: ; Lot: ; Deeded Acres: 80.000 E1/2SW1/4 22 161 76									
<b>23-0000-08499-000</b>		MILBRATH IRREV LIV TR, D	(A)		\$0	\$0	\$59,400	\$0	\$0	\$59,400
	000-000-000		2025		\$0	\$0	\$59,600	\$0	\$0	\$59,600
		0			\$0/0.00	\$0/0.00	-\$200/-0.34	\$0/0.00	\$0/0.00	-\$200/-0.34
Legal	Section: 23; Twp: 161; Rng: 076; Block: ; Lot: ; Deeded Acres: 160.000 SW1/4 23 161 76									
<b>23-0000-08500-000</b>		MILBRATH IRREV LIV TR, D	(A)		\$0	\$0	\$23,700	\$0	\$0	\$23,700
	000-000-000		2025		\$0	\$0	\$23,700	\$0	\$0	\$23,700
		0			\$0/0.00	\$0/0.00	\$0/0.00	\$0/0.00	\$0/0.00	\$0/0.00
Legal	Section: 23; Twp: 161; Rng: 076; Block: ; Lot: ; Deeded Acres: 80.000 S1/2NW1/4 23 161 76									
<b>23-0000-08501-000</b>		WATERS ETAL, DARRELL	(A)		\$0	\$0	\$24,400	\$0	\$0	\$24,400
	000-000-000		2025		\$0	\$0	\$24,300	\$0	\$0	\$24,300
		0			\$0/0.00	\$0/0.00	\$100/0.41	\$0/0.00	\$0/0.00	\$100/0.41

# Bottineau County Assessor

Parcel List A = Appraised, B = BofR, E = State Eq., X = Exempt

Thu, April 2, 2026 3:47 PM

Page 24

Pcl No.	Route #	Name/Address	A/B/E/X	Current Year	Land Pr Yr Res Diff/% Diff	Com Land Pr Yr Com Land	Farm Land	Cur Dwlg Prior Year Dwlg	Cur Impr Prior Year Impr	Cur Total Pr Yr Total Ttl Diff/% Diff
Legal Section: 23; Twp: 161; Rng: 076; Block: ; Lot: ; Deeded Acres: 78.000 N1/2NW1/4 23 161 76										
<b>23-0000-08502-000</b>		MILBRATH IRREV LIV TR, D	(A)		\$0	\$0	\$13,400	\$0	\$0	\$13,400
	000-000-000		2025	\$0	\$0	\$13,400	\$0	\$0	\$0	\$13,400
	0			\$0/0.00	\$0/0.00	\$0/0.00	\$0/0.00	\$0/0.00	\$0/0.00	\$0/0.00
Legal Section: 23; Twp: 161; Rng: 076; Block: ; Lot: ; Deeded Acres: 40.000 SW1/4SE1/4 23 161 76										
<b>23-0000-08503-000</b>		OTHEIM TRUST, LEANN J	(A)		\$0	\$0	\$65,400	\$0	\$0	\$65,400
	000-000-000		2025	\$0	\$0	\$65,500	\$0	\$0	\$0	\$65,500
	0			\$0/0.00	\$0/0.00	-\$100/-0.15	\$0/0.00	\$0/0.00	\$0/0.00	-\$100/-0.15
Legal Section: 23; Twp: 161; Rng: 076; Block: ; Lot: ; Deeded Acres: 118.020 SE1/4SE1/4 N1/2SE1/4 LESS 1.98 A FOR R/W 23 161 76										
<b>23-0000-08504-000</b>		OTHEIM TRUST, LEANN J	(A)		\$0	\$0	\$98,900	\$0	\$0	\$98,900
	000-000-000		2025	\$0	\$0	\$99,100	\$0	\$0	\$0	\$99,100
	0			\$0/0.00	\$0/0.00	-\$200/-0.20	\$0/0.00	\$0/0.00	\$0/0.00	-\$200/-0.20
Legal Section: 23; Twp: 161; Rng: 076; Block: ; Lot: ; Deeded Acres: 158.020 NE1/4 LESS R/W 23 161 76										
<b>23-0000-08506-000</b>		LIEBL, JUSTIN & FARON	(A)		\$0	\$0	\$147,900	\$0	\$0	\$147,900
	000-000-000		2025	\$0	\$0	\$148,200	\$0	\$0	\$0	\$148,200
	0			\$0/0.00	\$0/0.00	-\$300/-0.20	\$0/0.00	\$0/0.00	\$0/0.00	-\$300/-0.20
Legal Section: 24; Twp: 161; Rng: 076; Block: ; Lot: ; Deeded Acres: 160.000 NE1/4 24 161 76										
<b>23-0000-08507-000</b>		LIEBL, JUSTIN & FARON	(A)		\$0	\$0	\$138,000	\$0	\$0	\$138,000
	000-000-000		2025	\$0	\$0	\$138,400	\$0	\$0	\$0	\$138,400
	0			\$0/0.00	\$0/0.00	-\$400/-0.29	\$0/0.00	\$0/0.00	\$0/0.00	-\$400/-0.29
Legal Section: 24; Twp: 161; Rng: 076; Block: ; Lot: ; Deeded Acres: 158.020 NW1/4 LESS R/W 24 161 76										
<b>23-0000-08508-000</b>		OTHEIM TRUST, LEANN J	(A)		\$0	\$0	\$79,100	\$0	\$0	\$79,100
	000-000-000		2025	\$0	\$0	\$79,300	\$0	\$0	\$0	\$79,300
	0			\$0/0.00	\$0/0.00	-\$200/-0.25	\$0/0.00	\$0/0.00	\$0/0.00	-\$200/-0.25
Legal Section: 24; Twp: 161; Rng: 076; Block: ; Lot: ; Deeded Acres: 117.480 SW1/4 LESS OUTLOT 1 LESS R/W 24 161 76										

# Bottineau County Assessor

Parcel List A = Appraised, B = BofR, E = State Eq., X = Exempt

Thu, April 2, 2026 3:47 PM

Page 25

Pcl No.	Route #	Name/Address	A/B/E/X	Current Year	Land Pr Yr Res Land Diff/% Diff	Com Land Pr Yr Com Land	Farm Land	Cur Dwlg Prior Year Dwlg	Cur Impr Prior Year Impr	Cur Total Pr Yr Total Ttl Diff/% Diff
<b>23-0000-08510-000</b>		OTHEIM TRUST, LEANN J	(A)		\$0	\$0	\$130,500	\$0	\$0	\$130,500
	000-000-000			2025	\$0	\$0	\$130,900	\$0	\$0	\$130,900
		0			\$0/0.00	\$0/0.00	-\$400/-0.31	\$0/0.00	\$0/0.00	-\$400/-0.31
Legal	Section: 24; Twp: 161; Rng: 076; Block: ; Lot: ; Deeded Acres: 160.000 SE1/4 24 161 76									
<b>23-0000-08511-000</b>		RONDER TRUST ETAL	(A)		\$0	\$0	\$88,000	\$0	\$0	\$88,000
	000-000-000			2025	\$0	\$0	\$88,200	\$0	\$0	\$88,200
		0			\$0/0.00	\$0/0.00	-\$200/-0.23	\$0/0.00	\$0/0.00	-\$200/-0.23
Legal	Section: 25; Twp: 161; Rng: 076; Block: ; Lot: ; Deeded Acres: 158.020 NW1/4 LESS R/W 25 161 76									
<b>23-0000-08512-000</b>		RONDER TRUST ETAL	(A)		\$0	\$0	\$112,300	\$0	\$0	\$112,300
	000-000-000			2025	\$0	\$0	\$112,600	\$0	\$0	\$112,600
		0			\$0/0.00	\$0/0.00	-\$300/-0.27	\$0/0.00	\$0/0.00	-\$300/-0.27
Legal	Section: 25; Twp: 161; Rng: 076; Block: ; Lot: ; Deeded Acres: 160.000 NE1/4 25 161 76									
<b>23-0000-08513-000</b>		NEUBAUER, LARRY S & TAMARA L	(A)		\$0	\$0	\$116,900	\$0	\$0	\$116,900
	000-000-000			2025	\$0	\$0	\$117,400	\$0	\$0	\$117,400
		0			\$0/0.00	\$0/0.00	-\$500/-0.43	\$0/0.00	\$0/0.00	-\$500/-0.43
Legal	Section: 25; Twp: 161; Rng: 076; Block: ; Lot: ; Deeded Acres: 160.000 SE1/4 25 161 76									
<b>23-0000-08514-000</b>		RONDER TRUST ETAL	(A)		\$0	\$0	\$110,400	\$0	\$0	\$110,400
	000-000-000			2025	\$0	\$0	\$110,600	\$0	\$0	\$110,600
		0			\$0/0.00	\$0/0.00	-\$200/-0.18	\$0/0.00	\$0/0.00	-\$200/-0.18
Legal	Section: 25; Twp: 161; Rng: 076; Block: ; Lot: ; Deeded Acres: 158.020 SW1/4 LESS R/W 25 161 76									
<b>23-0000-08516-000</b>		RONDER TRUST ETAL	(A)		\$0	\$0	\$22,200	\$0	\$0	\$22,200
	000-000-000			2025	\$0	\$0	\$22,200	\$0	\$0	\$22,200
		0			\$0/0.00	\$0/0.00	\$0/0.00	\$0/0.00	\$0/0.00	\$0/0.00
Legal	Section: 26; Twp: 161; Rng: 076; Block: ; Lot: ; Deeded Acres: 34.330 SE1/4NE1/4 LESS R/W LESS 616' X 349' LESS R/W 26 161 76									
<b>23-0000-08517-000</b>		OTHEIM TRUST, LEANN J	(A)		\$0	\$0	\$27,700	\$0	\$0	\$27,700
	000-000-000			2025	\$0	\$0	\$27,900	\$0	\$0	\$27,900
		0			\$0/0.00	\$0/0.00	-\$200/-0.72	\$0/0.00	\$0/0.00	-\$200/-0.72

# Bottineau County Assessor

Parcel List A = Appraised, B = BofR, E = State Eq., X = Exempt

Thu, April 2, 2026 3:47 PM

Page 26

Pcl No.	Route #	Name/Address	A/B/E/X	Current Year	Land Pr Yr Res Land Diff/% Diff	Com Land Pr Yr Com Land	Farm Land	Cur Dwlg Prior Year Dwlg	Cur Impr Prior Year Impr	Cur Total Pr Yr Total Ttl Diff/% Diff
Legal Section: 26; Twp: 161; Rng: 076; Block: ; Lot: ; Deeded Acres: 39.020 NE1/4NE1/4 LESS .98 A 26 161 76										
<b>23-0000-08519-000</b>		MILBRATH IRREV LIV TR, D	(A)		\$0	\$0	\$68,200	\$0	\$0	\$68,200
	000-000-000			2025	\$0	\$0	\$68,200	\$0	\$0	\$68,200
		0			\$0/0.00	\$0/0.00	\$0/0.00	\$0/0.00	\$0/0.00	\$0/0.00
Legal Section: 26; Twp: 161; Rng: 076; Block: ; Lot: ; Deeded Acres: 160.000 NW1/4 26 161 76										
<b>23-0000-08520-000</b>		MILBRATH IRREV LIV TR, D	(A)		\$0	\$0	\$41,600	\$0	\$0	\$41,600
	000-000-000			2025	\$0	\$0	\$41,700	\$0	\$0	\$41,700
		0			\$0/0.00	\$0/0.00	-\$100/-0.24	\$0/0.00	\$0/0.00	-\$100/-0.24
Legal Section: 26; Twp: 161; Rng: 076; Block: ; Lot: ; Deeded Acres: 80.000 W1/2NE1/4 26 161 76										
<b>23-0000-08521-000</b>		HASENWINKEL, DAVID	(A)		\$0	\$0	\$75,800	\$0	\$0	\$75,800
	000-000-000			2025	\$0	\$0	\$75,900	\$0	\$0	\$75,900
		0			\$0/0.00	\$0/0.00	-\$100/-0.13	\$0/0.00	\$0/0.00	-\$100/-0.13
Legal Section: 26; Twp: 161; Rng: 076; Block: ; Lot: ; Deeded Acres: 154.000 SW1/4 LESS DREDGE 26 161 76										
<b>23-0000-08523-000</b>		RONDER TRUST ETAL	(A)		\$0	\$0	\$108,500	\$0	\$0	\$108,500
	000-000-000			2025	\$0	\$0	\$108,900	\$0	\$0	\$108,900
		0			\$0/0.00	\$0/0.00	-\$400/-0.37	\$0/0.00	\$0/0.00	-\$400/-0.37
Legal Section: 26; Twp: 161; Rng: 076; Block: ; Lot: ; Deeded Acres: 147.070 SE1/4 LESS R/W LESS 819' X 616' LESS R/ W 26 161 76										
<b>23-0000-08525-000</b>		NORDGAARD FAMILY LIVING TRUST	(A)		\$0	\$0	\$76,000	\$0	\$0	\$76,000
	000-000-000			2025	\$0	\$0	\$76,100	\$0	\$0	\$76,100
		0			\$0/0.00	\$0/0.00	-\$100/-0.13	\$0/0.00	\$0/0.00	-\$100/-0.13
Legal Section: 27; Twp: 161; Rng: 076; Block: ; Lot: ; Deeded Acres: 160.000 N1/2NW1/4 N1/2NE1/4 27 161 76										
<b>23-0000-08526-000</b>		RESLER, TRACY SKOOG & LISA	(A)		\$0	\$0	\$78,700	\$0	\$0	\$78,700
	000-000-000			2025	\$0	\$0	\$78,700	\$0	\$0	\$78,700
		0			\$0/0.00	\$0/0.00	\$0/0.00	\$0/0.00	\$0/0.00	\$0/0.00
Legal Section: 27; Twp: 161; Rng: 076; Block: ; Lot: ; Deeded Acres: 160.000 SE1/4 27 161 76										

# Bottineau County Assessor

Parcel List A = Appraised, B = BofR, E = State Eq., X = Exempt

Thu, April 2, 2026 3:47 PM

Page 27

Pcl No.	Route #	Name/Address	A/B/E/X	Current Year	Land Pr Yr Res Diff/% Diff	Com Land Pr Yr Com Land	Farm Land	Cur Dwlg Prior Year Dwlg	Cur Impr Prior Year Impr	Cur Total Pr Yr Total Ttl Diff/% Diff
<b>23-0000-08527-000</b>		RESLER, TRACY SKOOG & LISA	(A)		\$0	\$0	\$88,800	\$0	\$0	\$88,800
	000-000-000		2025		\$0	\$0	\$89,000	\$0	\$0	\$89,000
	0				\$0/0.00	\$0/0.00	-\$200/-0.22	\$0/0.00	\$0/0.00	-\$200/-0.22
Legal	Section: 27; Twp: 161; Rng: 076; Block: ; Lot: ; Deeded Acres: 160.000 S1/2NW1/4 S1/2NE1/4 27 161 76									
<b>23-0000-08528-000</b>		HASENWINKEL ETAL, DAVID	(A)		\$0	\$0	\$84,500	\$0	\$0	\$84,500
	000-000-000		2025		\$0	\$0	\$84,600	\$0	\$0	\$84,600
	0				\$0/0.00	\$0/0.00	-\$100/-0.12	\$0/0.00	\$0/0.00	-\$100/-0.12
Legal	Section: 27; Twp: 161; Rng: 076; Block: ; Lot: ; Deeded Acres: 147.100 SW1/4 LESS 12.9 A 27 161 76									
<b>23-0000-08528-050</b>		HASENWINKEL, DAVID & TAMMY	(A)		\$0	\$0	\$5,200	\$0	\$0	\$5,200
	000-000-000		2025		\$0	\$0	\$5,200	\$0	\$0	\$5,200
	0				\$0/0.00	\$0/0.00	\$0/0.00	\$0/0.00	\$0/0.00	\$0/0.00
Legal	Section: 27; Twp: 161; Rng: 076; Block: ; Lot: ; Deeded Acres: 12.900 12.9 A OF SW1/4 27 161 76									
<b>23-0000-08529-000</b>		WATERS, K BROWN & JUSTIN	(A)		\$0	\$0	\$125,800	\$0	\$0	\$125,800
	000-000-000		2025		\$0	\$0	\$126,200	\$0	\$0	\$126,200
	0				\$0/0.00	\$0/0.00	-\$400/-0.32	\$0/0.00	\$0/0.00	-\$400/-0.32
Legal	Section: 34; Twp: 161; Rng: 076; Block: ; Lot: ; Deeded Acres: 160.000 SW1/4 34 161 76									
<b>23-0000-08530-000</b>		WATERS ETAL, DARRELL	(A)		\$0	\$0	\$132,900	\$0	\$0	\$132,900
	000-000-000		2025		\$0	\$0	\$133,200	\$0	\$0	\$133,200
	0				\$0/0.00	\$0/0.00	-\$300/-0.23	\$0/0.00	\$0/0.00	-\$300/-0.23
Legal	Section: 34; Twp: 161; Rng: 076; Block: ; Lot: ; Deeded Acres: 159.090 SE1/4 LESS R/W 34 161 76									
<b>23-0000-08532-000</b>		WATERS ETAL, DARRELL	(A)		\$0	\$0	\$55,900	\$0	\$0	\$55,900
	000-000-000		2025		\$0	\$0	\$56,000	\$0	\$0	\$56,000
	0				\$0/0.00	\$0/0.00	-\$100/-0.18	\$0/0.00	\$0/0.00	-\$100/-0.18
Legal	Section: 34; Twp: 161; Rng: 076; Block: ; Lot: ; Deeded Acres: 80.000 S1/2NE1/4 34 161 76									
<b>23-0000-08533-000</b>		HASENWINKEL, DAVID	(A)		\$0	\$0	\$116,700	\$0	\$0	\$116,700
	000-000-000		2025		\$0	\$0	\$116,800	\$0	\$0	\$116,800
	0				\$0/0.00	\$0/0.00	-\$100/-0.09	\$0/0.00	\$0/0.00	-\$100/-0.09

# Bottineau County Assessor

Parcel List A = Appraised, B = BofR, E = State Eq., X = Exempt

Thu, April 2, 2026 3:47 PM

Page 28

Pcl No.	Route #	Name/Address	A/B/E/X	Current Year	Land Pr Yr Res Diff/% Diff	Com Land Pr Yr Com Land	Farm Land	Cur Dwlg Prior Year Dwlg	Cur Impr Prior Year Impr	Cur Total Pr Yr Total Ttl Diff/% Diff
Legal Section: 34; Twp: 161; Rng: 076; Block: ; Lot: ; Deeded Acres: 160.000 N1/2NE1/4 N1/2NW1/4 34 161 76										
<b>23-0000-08534-000</b>		WATERS, K BROWN & JUSTIN	(A)		\$0	\$0	\$60,800	\$0	\$0	\$60,800
	000-000-000			2025	\$0	\$0	\$61,000	\$0	\$0	\$61,000
	0				\$0/0.00	\$0/0.00	-\$200/-0.33	\$0/0.00	\$0/0.00	-\$200/-0.33
Legal Section: 34; Twp: 161; Rng: 076; Block: ; Lot: ; Deeded Acres: 80.000 S1/2NW1/4 34 161 76										
<b>23-0000-08535-000</b>		SLETTTO, GREGORY A & RONALDA B	(A)		\$0	\$0	\$75,100	\$0	\$0	\$75,100
	000-000-000			2025	\$0	\$0	\$75,100	\$0	\$0	\$75,100
	0				\$0/0.00	\$0/0.00	\$0/0.00	\$0/0.00	\$0/0.00	\$0/0.00
Legal Section: 35; Twp: 161; Rng: 076; Block: ; Lot: 1; Deeded Acres: 147.220 SW1/4 LESS R/W & LESS OUTLOT 1 35 161 76										
<b>23-0000-08539-000</b>		BULLINGER FAMILY TRUST	(A)		\$0	\$0	\$97,000	\$0	\$0	\$97,000
	000-000-000			2025	\$0	\$0	\$97,200	\$0	\$0	\$97,200
	0				\$0/0.00	\$0/0.00	-\$200/-0.21	\$0/0.00	\$0/0.00	-\$200/-0.21
Legal Section: 35; Twp: 161; Rng: 076; Block: ; Lot: ; Deeded Acres: 158.020 NE1/4 LESS R/W 35 161 76										
<b>23-0000-08541-000</b>		SLETTTO, GREGORY A & RONALDA B	(A)		\$0	\$0	\$74,000	\$0	\$0	\$74,000
	000-000-000			2025	\$0	\$0	\$74,200	\$0	\$0	\$74,200
	0				\$0/0.00	\$0/0.00	-\$200/-0.27	\$0/0.00	\$0/0.00	-\$200/-0.27
Legal Section: 35; Twp: 161; Rng: 076; Block: ; Lot: ; Deeded Acres: 151.230 SE1/4 LESS R/W 35 161 76										
<b>23-0000-08543-010</b>		BULLINGER, NICHOLAS M	(A)		\$0	\$0	\$81,700	\$0	\$0	\$81,700
	000-000-000			2025	\$0	\$0	\$81,800	\$0	\$0	\$81,800
	0				\$0/0.00	\$0/0.00	-\$100/-0.12	\$0/0.00	\$0/0.00	-\$100/-0.12
Legal Section: 35; Twp: 161; Rng: 076; Block: ; Lot: ; Deeded Acres: 140.700 NW1/4 LESS OUTLOT 2 35 161 76										
<b>23-0000-08543-020</b>		BULLINGER, ZACHARY & NICHOLAS	(A)		\$0	\$0	\$7,800	\$0	\$0	\$7,800
	000-000-000			2025	\$0	\$0	\$7,800	\$0	\$0	\$7,800
	0				\$0/0.00	\$0/0.00	\$0/0.00	\$0/0.00	\$0/0.00	\$0/0.00
Legal Section: 35; Twp: 161; Rng: 076; Block: ; Lot: ; Deeded Acres: 14.300 OUTLOT 2 OF NW1/4 35 161 76										

# Bottineau County Assessor

Parcel List A = Appraised, B = BofR, E = State Eq., X = Exempt

Thu, April 2, 2026 3:47 PM

Page 29

Pcl No.	Route #	Name/Address	A/B/E/X	Current Year	Land Pr Yr Res Land Diff/% Diff	Com Land Pr Yr Com Land	Farm Land	Cur Dwlg Prior Year Dwlg	Cur Impr Prior Year Impr	Cur Total Pr Yr Total Ttl Diff/% Diff
<b>23-0000-08544-000</b>		VOLD, MCKAYLA P	(A)		\$0	\$0	\$97,700	\$0	\$0	\$97,700
	000-000-000			2025	\$0	\$0	\$98,100	\$0	\$0	\$98,100
		0			\$0/0.00	\$0/0.00	-\$400/-0.41	\$0/0.00	\$0/0.00	-\$400/-0.41
Legal	Section: 36; Twp: 161; Rng: 076; Block: ; Lot: ; Deeded Acres: 160.000 NE1/4 36 161 76									
<b>23-0000-08545-000</b>		VOLD, MCKAYLA P	(A)		\$0	\$0	\$94,500	\$0	\$0	\$94,500
	000-000-000			2025	\$0	\$0	\$94,800	\$0	\$0	\$94,800
		0			\$0/0.00	\$0/0.00	-\$300/-0.32	\$0/0.00	\$0/0.00	-\$300/-0.32
Legal	Section: 36; Twp: 161; Rng: 076; Block: ; Lot: ; Deeded Acres: 160.000 SE1/4 36 161 76									
<b>23-0000-08546-000</b>		JELLEBERG, ROBERT	(A)		\$0	\$0	\$139,400	\$0	\$0	\$139,400
	000-000-000			2025	\$0	\$0	\$139,800	\$0	\$0	\$139,800
		0			\$0/0.00	\$0/0.00	-\$400/-0.29	\$0/0.00	\$0/0.00	-\$400/-0.29
Legal	Section: 36; Twp: 161; Rng: 076; Block: ; Lot: ; Deeded Acres: 158.020 NW1/4 LESS R/W 36 161 76									
<b>23-0000-08547-000</b>		JELLEBERG, ROBERT	(A)		\$0	\$0	\$97,800	\$0	\$0	\$97,800
	000-000-000			2025	\$0	\$0	\$98,100	\$0	\$0	\$98,100
		0			\$0/0.00	\$0/0.00	-\$300/-0.31	\$0/0.00	\$0/0.00	-\$300/-0.31
Legal	Section: 36; Twp: 161; Rng: 076; Block: ; Lot: ; Deeded Acres: 152.020 SW1/4 LESS R/W 36 161 76									
Report Total (186 Records)				Current Value	\$0	\$0	\$13,447,400	\$41,000	\$31,300	\$13,519,700
				2025 Prior Year Value	\$0	\$0	\$13,480,600	\$41,000	\$0	\$13,521,600
				Value Diff/% Diff	<b>\$0/0.00</b>	<b>\$0/0.00</b>	<b>-\$33,200/0.00</b>	<b>\$0/0.00</b>	<b>\$31,300/100.00</b>	<b>-\$1,900/-0.01</b>

**Bottineau County Assessor**

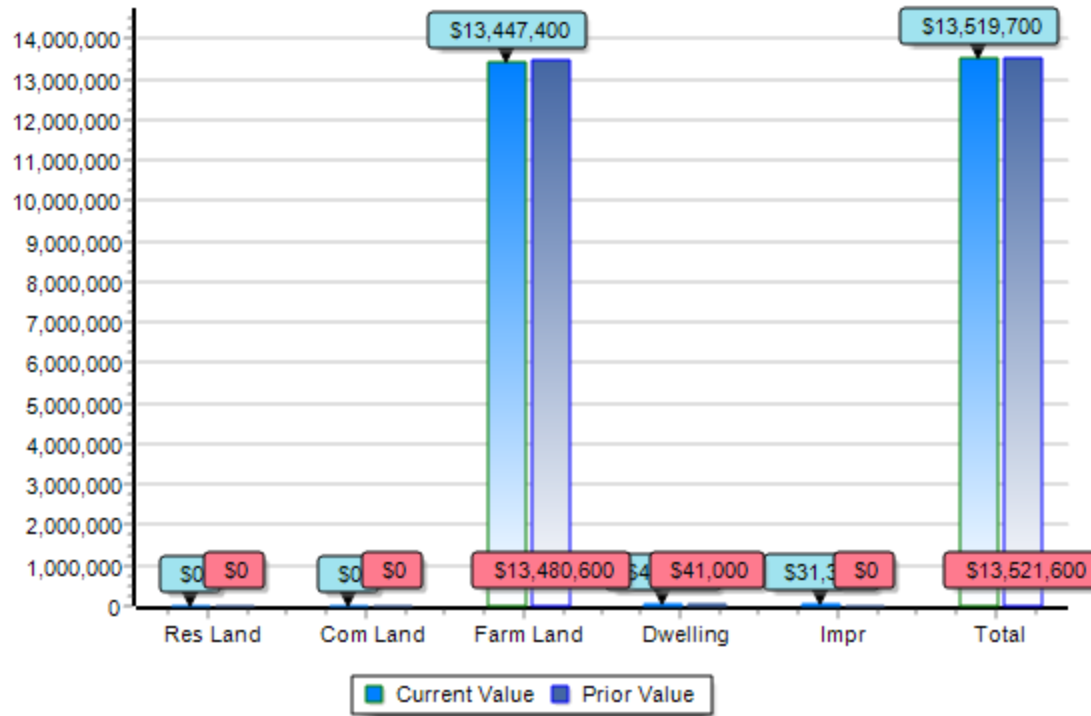
Parcel List

A = Appraised, B = BofR, E = State Eq., X = Exempt

Thu, April 2, 2026 3:47 PM

Page

30



Report Total (186 Records)

	Current Value	Prior Year Value	Value Diff/% Diff
Lnd	\$0	\$0	\$0/0.00
C Lnd	\$0	\$0	\$0/0.00
F Lnd	\$13,447,400	\$13,480,600	-\$33,200/0.00
Dwlg	\$41,000	\$41,000	\$0/0.00
Impr	\$31,300	\$0	\$31,300/100.00
<b>Total</b>	<b>\$13,519,700</b>	<b>\$13,521,600</b>	<b>-\$1,900/-0.01</b>

# Bottineau County Assessor

Parcel List A = Appraised, B = BofR, E = State Eq., X = Exempt

Thu, April 2, 2026 3:50 PM

Page 1

Pcl No.	Route #	Name/Address	A/B/E/X	Current	Land	Com Land	Farm Land	Cur Dwlg	Cur Impr	Cur Total
OAK VALLEY RESIDENTIAL			Year	Pr Yr Res	Land	Pr Yr Com Land		Prior Year Dwlg	Prior Year Impr	Pr Yr Total
				Diff/%	Diff					Ttl Diff/%
				Diff	Diff					Diff
<b>23-0000-08357-010</b>		HANDELAND, TODD & KRISTINE	(A)		\$15,900	\$0	\$0	\$244,300	\$0	\$260,200
	000-000-000		2025		\$15,900	\$0	\$0	\$244,300	\$0	\$260,200
	0				\$0/0.00	\$0/0.00	\$0/0.00	\$0/0.00	\$0/0.00	\$0/0.00
Legal	Section: 01; Twp: 161; Rng: 076; Block: ; Lot: 2; Deeded Acres: 0.000 OUTLOT 2 OF E1/2SW1/4 1 161 76									
<b>23-0000-08359-040</b>		BLOCK, WILLIAM D & MELISSA L	(A)		\$9,300	\$0	\$0	\$175,600	\$0	\$184,900
	000-000-000		2025		\$9,300	\$0	\$0	\$175,600	\$0	\$184,900
	0				\$0/0.00	\$0/0.00	\$0/0.00	\$0/0.00	\$0/0.00	\$0/0.00
Legal	Section: 02; Twp: 161; Rng: 076; Block: ; Lot: 1; Deeded Acres: 0.000 OUTLOT 1 OF NE1/4 2 161 76									
<b>23-0000-08359-050</b>		STEWART, RACHEL	(A)		\$10,000	\$0	\$0	\$222,000	\$0	\$232,000
	000-000-000		2025		\$0	\$0	\$1,800	\$0	\$0	\$1,800
	0				\$10,000/100.00	\$0/0.00	-\$1,800/-100.00	\$222,000/100.00	\$0/0.00	\$230,200/12,788.89
Legal	Section: 02; Twp: 161; Rng: 076; Block: ; Lot: ; Deeded Acres: 2.000 OUTLOTS 2 & 3 OF NE1/4 2 161 76									
<b>23-0000-08359-055</b>		BLISS, JEREMIE A & JESSICA M	(A)		\$10,000	\$0	\$0	\$261,200	\$0	\$271,200
	000-000-000		2025		\$10,000	\$0	\$0	\$261,200	\$0	\$271,200
	0				\$0/0.00	\$0/0.00	\$0/0.00	\$0/0.00	\$0/0.00	\$0/0.00
Legal	Section: 02; Twp: 161; Rng: 076; Block: ; Lot: ; Deeded Acres: 0.000 OUTLOTS 4 & 5 OF NE1/4 2 161 76									
<b>23-0000-08359-075</b>		MURPHY, SEAN & TAMMY	(A)		\$8,300	\$0	\$0	\$168,700	\$0	\$177,000
	000-000-000		2025		\$8,300	\$0	\$0	\$168,700	\$0	\$177,000
	0				\$0/0.00	\$0/0.00	\$0/0.00	\$0/0.00	\$0/0.00	\$0/0.00
Legal	Section: 02; Twp: 161; Rng: 076; Block: ; Lot: ; Deeded Acres: 1.160 OUTLOT 8 & LOT A OF OUTLOT 11 OF NE1/4 2 161 76									
<b>23-0000-08359-100</b>		BULLINGER, DAVID W & ROBIN B	(A)		\$12,000	\$0	\$0	\$262,000	\$0	\$274,000
	000-000-000		2025		\$12,000	\$0	\$0	\$262,000	\$0	\$274,000
	0				\$0/0.00	\$0/0.00	\$0/0.00	\$0/0.00	\$0/0.00	\$0/0.00
Legal	Section: 02; Twp: 161; Rng: 076; Block: ; Lot: ; Deeded Acres: 0.000 OUTLOTS 9 & 10 OF SE1/4NE1/4 2 161 76									
<b>23-0000-08360-025</b>		WOODHAM, CHRISTOPHER & GRETCHEN	(A)		\$12,000	\$0	\$19,900	\$52,300	\$0	\$84,200
	000-000-000		2025		\$12,000	\$0	\$20,000	\$52,300	\$0	\$84,300
	0				\$0/0.00	\$0/0.00	-\$100/-0.50	\$0/0.00	\$0/0.00	-\$100/-0.12

# Bottineau County Assessor

Parcel List A = Appraised, B = BofR, E = State Eq., X = Exempt

Thu, April 2, 2026 3:50 PM

Page 2

Pcl No.	Route #	Name/Address	A/B/E/X	Current Pr Yr Res	Land Land	Com Land Pr Yr Com Land	Farm Land	Cur Dwlg Prior Year Dwlg	Cur Impr Prior Year Impr	Cur Total Pr Yr Total	Ttl Diff/% Diff
Legal Section: 02; Twp: 161; Rng: 076; Block: ; Lot: ; Deeded Acres: 31.570 OUTLOT 17 OF SE1/4 2 161 76											
<b>23-0000-08366-000</b>		STRATTON, DYLAN & ALYSSA	(X)		\$9,000	\$0	\$11,400	\$0	\$0	\$20,400	
	000-000-000		2025	\$9,000	\$0	\$11,300	\$390,800	\$0	\$0	\$411,100	
	0			\$0/0.00	\$0/0.00	\$100/0.88	-\$390,800/-100.00	\$0/0.00	\$0/0.00	-\$390,700/-95.04	
Legal Section: 03; Twp: 161; Rng: 076; Block: ; Lot: ; Deeded Acres: 60.000 SW1/4SE1/4 W1/2SE1/4SE1/4 3 161 76											
<b>23-0000-08370-050</b>		KLEBE, LOREN	(A)		\$18,000	\$0	\$0	\$31,000	\$0	\$49,000	
	000-000-000		2025	\$18,000	\$0	\$0	\$31,000	\$0	\$0	\$49,000	
	0			\$0/0.00	\$0/0.00	\$0/0.00	\$0/0.00	\$0/0.00	\$0/0.00	\$0/0.00	
Legal Section: 04; Twp: 161; Rng: 076; Block: ; Lot: 1; Deeded Acres: 0.000 OUTLOT 1 OF NE1/4 4 161 76											
<b>23-0000-08378-000</b>		KLINGBEIL, JAMES & DEANNA	(A)		\$17,000	\$0	\$0	\$224,100	\$0	\$241,100	
	000-000-000		2025	\$17,000	\$0	\$0	\$224,100	\$0	\$0	\$241,100	
	0			\$0/0.00	\$0/0.00	\$0/0.00	\$0/0.00	\$0/0.00	\$0/0.00	\$0/0.00	
Legal Section: 05; Twp: 161; Rng: 076; Block: ; Lot: 1; Deeded Acres: 0.000 OUTLOTS 1 & 3 OF GOV'T LOT 3 5 161 76											
<b>23-0000-08378-050</b>		WILLIAMS ETAL, BARRY	(A)		\$18,700	\$0	\$0	\$108,900	\$0	\$127,600	
	000-000-000		2025	\$18,700	\$0	\$0	\$108,900	\$0	\$0	\$127,600	
	0			\$0/0.00	\$0/0.00	\$0/0.00	\$0/0.00	\$0/0.00	\$0/0.00	\$0/0.00	
Legal Section: 05; Twp: 161; Rng: 076; Block: ; Lot: ; Deeded Acres: 0.000 OUTLOT 5 OF GOV'T LOT 3 5 161 76											
<b>23-0000-08379-050</b>		GUARIGLIA, JOSEPH & COLETTE	(A)		\$9,200	\$0	\$0	\$187,900	\$0	\$197,100	
	000-000-000		2025	\$9,200	\$0	\$0	\$187,900	\$0	\$0	\$197,100	
	0			\$0/0.00	\$0/0.00	\$0/0.00	\$0/0.00	\$0/0.00	\$0/0.00	\$0/0.00	
Legal Section: 05; Twp: 161; Rng: 076; Block: ; Lot: 2; Deeded Acres: 0.000 OUTLOT 2 OF NE1/4 5 161 76											
<b>23-0000-08382-050</b>		TOOKE, LARRY	(A)		\$28,700	\$0	\$0	\$0	\$0	\$28,700	
	000-000-000		2025	\$12,000	\$0	\$0	\$0	\$0	\$0	\$12,000	
	0			\$16,700/139.17	\$0/0.00	\$0/0.00	\$0/0.00	\$0/0.00	\$0/0.00	\$16,700/139.17	
Legal Section: 06; Twp: 161; Rng: 076; Block: ; Lot: ; Deeded Acres: 11.330 OUTLOT 1 OF SE1/4NW1/4 6 161 76											

**Bottineau County Assessor**

**Parcel List** A = Appraised, B = BofR, E = State Eq., X = Exempt

Thu, April 2, 2026 3:50 PM

Page 3

Pcl No.	Route #	Name/Address	A/B/E/X	Current Year	Land Pr Yr Res Land Diff/% Diff	Com Land Pr Yr Com Land	Farm Land	Cur Dwlg Prior Year Dwlg	Cur Impr Prior Year Impr	Cur Total Pr Yr Total Ttl Diff/% Diff
<b>23-0000-08389-000</b>		ANDERSON, CHRISTOPHER & KAREN	(A)		\$12,000	\$0	\$85,000	\$55,700	\$0	\$152,700
	000-000-000			2025	\$12,000	\$0	\$85,300	\$55,700	\$0	\$153,000
	0				\$0/0.00	\$0/0.00	-\$300/-0.35	\$0/0.00	\$0/0.00	-\$300/-0.20
Legal	Section: 08; Twp: 161; Rng: 076; Block: ; Lot: ; Deeded Acres: 120.000 N1/2SW1/4 SW1/4SW1/4 8 161 76									
<b>23-0000-08398-000</b>		CLARK IV, DAVID W	(A)		\$12,000	\$0	\$49,800	\$27,500	\$0	\$89,300
	000-000-000			2025	\$12,000	\$0	\$49,700	\$27,500	\$0	\$89,200
	0				\$0/0.00	\$0/0.00	\$100/0.20	\$0/0.00	\$0/0.00	\$100/0.11
Legal	Section: 10; Twp: 161; Rng: 076; Block: ; Lot: ; Deeded Acres: 160.000 NW1/4 10 161 76									
<b>23-0000-08402-050</b>		KIPPEN ETAL, PATRICK	(A)		\$12,000	\$0	\$5,700	\$44,000	\$0	\$61,700
	000-000-000			2025	\$12,000	\$0	\$5,700	\$44,000	\$0	\$61,700
	0				\$0/0.00	\$0/0.00	\$0/0.00	\$0/0.00	\$0/0.00	\$0/0.00
Legal	Section: 11; Twp: 161; Rng: 076; Block: ; Lot: ; Deeded Acres: 18.520 18.52 A OF W1/2 11 161 76									
<b>23-0000-08455-050</b>		TOHM, BEN	(A)		\$19,600	\$0	\$0	\$313,400	\$0	\$333,000
	000-000-000			2025	\$19,600	\$0	\$0	\$313,400	\$0	\$333,000
	0				\$0/0.00	\$0/0.00	\$0/0.00	\$0/0.00	\$0/0.00	\$0/0.00
Legal	Section: 31; Twp: 161; Rng: 076; Block: ; Lot: 1; Deeded Acres: 0.000 OUTLOT 1 OF SE 1/4 31 161 76									
<b>23-0000-08467-000</b>		STEWART, GREGORY & DEBORAH	(A)		\$12,000	\$0	\$24,400	\$32,000	\$0	\$68,400
	000-000-000			2025	\$12,000	\$0	\$24,400	\$32,000	\$0	\$68,400
	0				\$0/0.00	\$0/0.00	\$0/0.00	\$0/0.00	\$0/0.00	\$0/0.00
Legal	Section: 01; Twp: 161; Rng: 076; Block: ; Lot: 1; Deeded Acres: 53.980 LOT 1 LESS W 411.18' SE1/4NE1/4 LESS W 411.18' LESS OUTLOT 1 1 161 76									
<b>23-0000-08473-000</b>		NIES, KAREN ANNE	(A)		\$8,600	\$0	\$0	\$78,400	\$0	\$87,000
	000-000-000			2025	\$8,600	\$0	\$0	\$59,300	\$0	\$67,900
	0				\$0/0.00	\$0/0.00	\$0/0.00	\$19,100/32.21	\$0/0.00	\$19,100/28.13
Legal	Section: 11; Twp: 161; Rng: 076; Block: ; Lot: ; Deeded Acres: 1.280 OUTLOT 1 OF SE1/4 11 161 76									
<b>23-0000-08508-050</b>		UDOD, NIKOLAY	(A)		\$12,000	\$0	\$22,600	\$166,100	\$0	\$200,700
	000-000-000			2025	\$12,000	\$0	\$22,700	\$166,100	\$0	\$200,800
	0				\$0/0.00	\$0/0.00	-\$100/-0.44	\$0/0.00	\$0/0.00	-\$100/-0.05

# Bottineau County Assessor

Parcel List A = Appraised, B = BofR, E = State Eq., X = Exempt

Thu, April 2, 2026 3:50 PM

Page 4

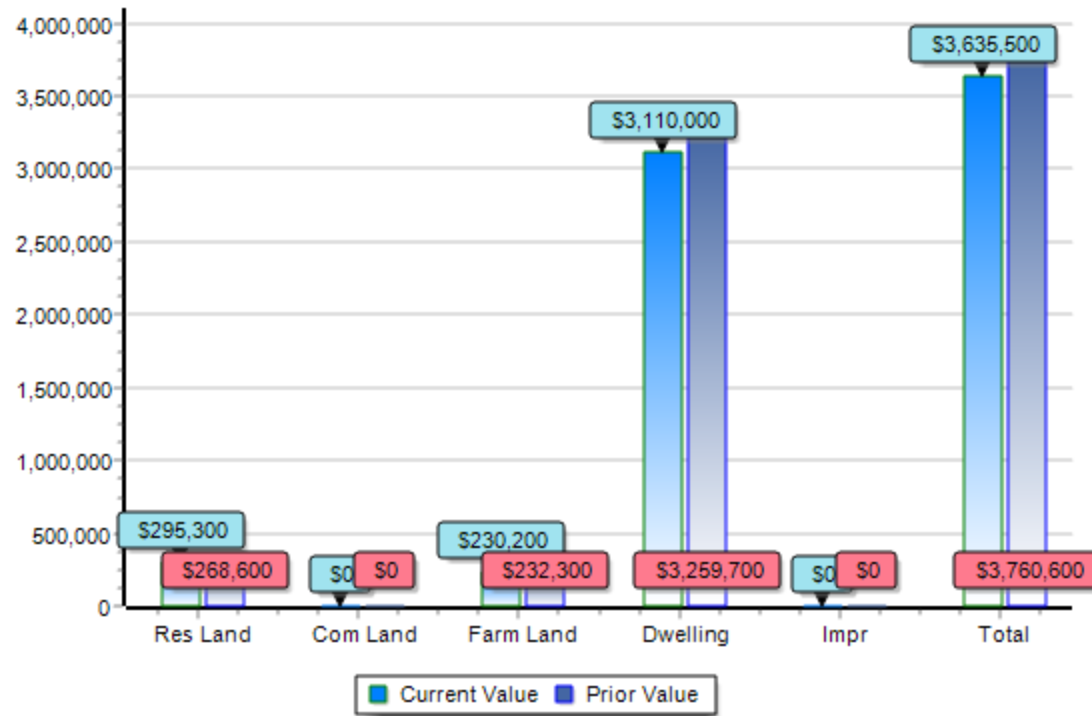
Pcl No.	Route #	Name/Address	A/B/E/X	Current Year	Land Pr Yr Res Land Diff/% Diff	Com Land Pr Yr Com Land	Farm Land	Cur Dwlg Prior Year Dwlg	Cur Impr Prior Year Impr	Cur Total Pr Yr Total Ttl Diff/% Diff
Legal	Section: 24; Twp: 161; Rng: 076; Block: ; Lot: ; Deeded Acres: 40.540 OUTLOT 1 OF SW1/4 LESS R/W 24 161 76									
<b>23-0000-08523-050</b>		KERSTEN, TADD A & LAURA K	(A)		\$12,000	\$0	\$11,400	\$191,200	\$0	\$214,600
	000-000-000		2025		\$12,000	\$0	\$11,400	\$191,200	\$0	\$214,600
		0			\$0/0.00	\$0/0.00	\$0/0.00	\$0/0.00	\$0/0.00	\$0/0.00
Legal	Section: 26; Twp: 161; Rng: 076; Block: ; Lot: ; Deeded Acres: 15.620 1168' X 616' OF SE1/4 & NE1/4 LESS R/W 26 161 76									
<b>23-0000-08536-000</b>		KROEPLIN, AUSTIN	(A)		\$17,000	\$0	\$0	\$263,700	\$0	\$280,700
	000-000-000		2025		\$17,000	\$0	\$0	\$263,700	\$0	\$280,700
		0			\$0/0.00	\$0/0.00	\$0/0.00	\$0/0.00	\$0/0.00	\$0/0.00
Legal	Section: 35; Twp: 161; Rng: 076; Block: ; Lot: 1; Deeded Acres: 0.000 OUTLOT 1 OF SW1/4 LESS W 337' 35 161 76									
		Report Total (22 Records)	Current Value		\$295,300	\$0	\$230,200	\$3,110,000	\$0	\$3,635,500
			2025 Prior Year Value		\$268,600	\$0	\$232,300	\$3,259,700	\$0	\$3,760,600
			Value Diff/% Diff		<b>\$26,700/9.94</b>	<b>\$0/0.00</b>	<b>-\$2,100/0.00</b>	<b>-\$149,700/-4.59</b>	<b>\$0/0.00</b>	<b>-\$125,100/-3.33</b>

# Bottineau County Assessor

Parcel List A = Appraised, B = BofR, E = State Eq., X = Exempt

Thu, April 2, 2026 3:50 PM

Page 5



Report Total (22 Records)

	Current Value	Prior Year Value	Value Diff/% Diff
Lnd	\$295,300	\$268,600	\$26,700/9.94
C Lnd	\$0	\$0	\$0/0.00
F Lnd	\$230,200	\$232,300	-\$2,100/0.00
Dwlg	\$3,110,000	\$3,259,700	-\$149,700/-4.59
Impr	\$0	\$0	\$0/0.00
<b>Total</b>	<b>\$3,635,500</b>	<b>\$3,760,600</b>	<b>-\$125,100/-3.33</b>

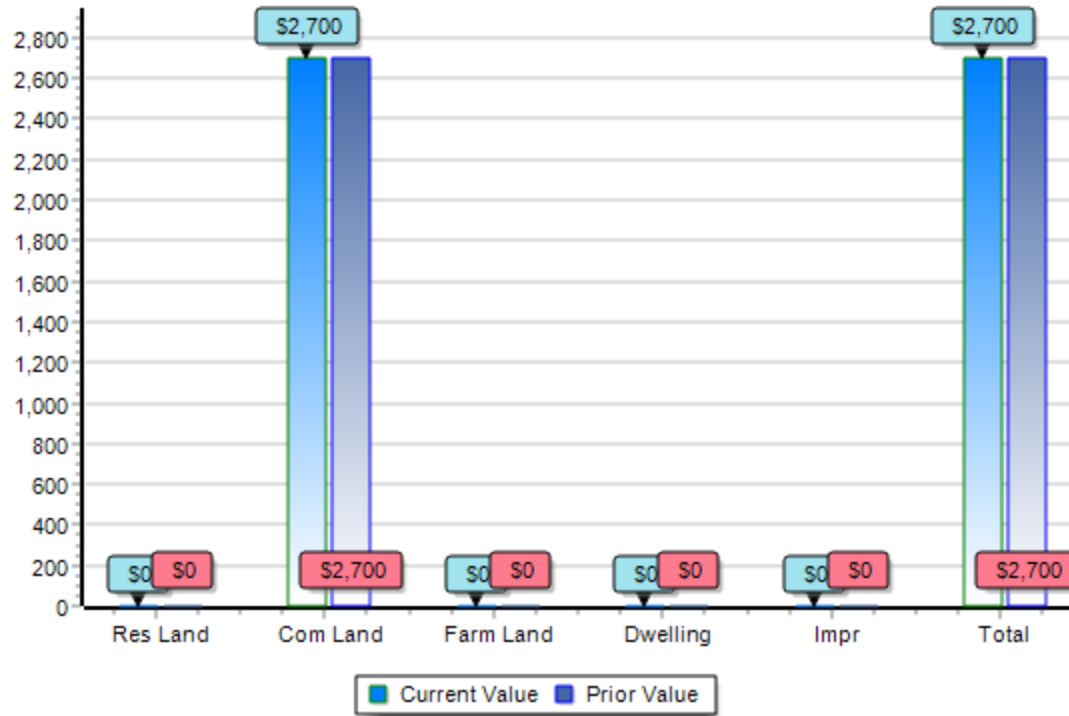


# Bottineau County Assessor

Parcel List A = Appraised, B = BofR, E = State Eq., X = Exempt

Thu, April 2, 2026 3:48 PM

Page 2



Report Total (1 Records)

	Current Value	Prior Year Value	Value Diff/% Diff
Lnd	\$0	\$0	\$0/0.00
C Lnd	\$2,700	\$2,700	\$0/0.00
F Lnd	\$0	\$0	\$0/0.00
Dwlg	\$0	\$0	\$0/0.00
Impr	\$0	\$0	\$0/0.00
<b>Total</b>	<b>\$2,700</b>	<b>\$2,700</b>	<b>\$0/0.00</b>