

Bottineau County Assessor

Parcel List A = Appraised, B = BofR, E = State Eq., X = Exempt

Thu, April 2, 2026 7:07 PM

Page 1

Pcl No.	Route #	Name/Address	A/B/E/X	Current Pr Yr Diff/% Diff	Land Res Land	Com Land Pr Yr Com Land	Farm Land	Cur Dwlg Prior Year Dwlg	Cur Impr Prior Year Impr	Cur Total Pr Yr Total Ttl Diff/% Diff
WHEATON AG										
10-0000-05158-000		TOFTELAND, CHAS B	(A)		\$0	\$0	\$95,500	\$0	\$0	\$95,500
	000-000-000		2025		\$0	\$0	\$95,600	\$0	\$0	\$95,600
	0				\$0/0.00	\$0/0.00	-\$100/-0.10	\$0/0.00	\$0/0.00	-\$100/-0.10
Legal	Section: 01; Twp: 163; Rng: 083; Block: ; Lot: ; Deeded Acres: 159.980 LOTS 3 & 4 S1/2NW1/4 1 163 83									
10-0000-05159-000		TOFTELAND, CHAS B	(A)		\$0	\$0	\$78,900	\$0	\$0	\$78,900
	000-000-000		2025		\$0	\$0	\$79,000	\$0	\$0	\$79,000
	0				\$0/0.00	\$0/0.00	-\$100/-0.13	\$0/0.00	\$0/0.00	-\$100/-0.13
Legal	Section: 01; Twp: 163; Rng: 083; Block: ; Lot: ; Deeded Acres: 158.030 SW1/4 LESS R/W 1 163 83									
10-0000-05160-000		TOFTELAND, CHAS B	(A)		\$0	\$0	\$131,900	\$0	\$0	\$131,900
	000-000-000		2025		\$0	\$0	\$132,100	\$0	\$0	\$132,100
	0				\$0/0.00	\$0/0.00	-\$200/-0.15	\$0/0.00	\$0/0.00	-\$200/-0.15
Legal	Section: 01; Twp: 163; Rng: 083; Block: ; Lot: ; Deeded Acres: 159.980 NE1/4 1 163 83									
10-0000-05161-000		TOFTELAND, BRIAN	(A)		\$0	\$0	\$121,000	\$0	\$0	\$121,000
	000-000-000		2025		\$0	\$0	\$120,900	\$0	\$0	\$120,900
	0				\$0/0.00	\$0/0.00	\$100/0.08	\$0/0.00	\$0/0.00	\$100/0.08
Legal	Section: 01; Twp: 163; Rng: 083; Block: ; Lot: ; Deeded Acres: 158.030 SE1/4 LESS R/W 1 163 83									
10-0000-05163-000		DRANGSHOLT, WAYNE	(A)		\$0	\$0	\$131,700	\$0	\$0	\$131,700
	000-000-000		2025		\$0	\$0	\$132,000	\$0	\$0	\$132,000
	0				\$0/0.00	\$0/0.00	-\$300/-0.23	\$0/0.00	\$0/0.00	-\$300/-0.23
Legal	Section: 10; Twp: 163; Rng: 083; Block: ; Lot: ; Deeded Acres: 160.000 SE1/4 10 163 83									
10-0000-05164-000		ARTZ ETAL, WAYNE	(A)		\$0	\$0	\$130,300	\$0	\$0	\$130,300
	000-000-000		2025		\$0	\$0	\$130,500	\$0	\$0	\$130,500
	0				\$0/0.00	\$0/0.00	-\$200/-0.15	\$0/0.00	\$0/0.00	-\$200/-0.15
Legal	Section: 10; Twp: 163; Rng: 083; Block: ; Lot: ; Deeded Acres: 160.000 SW1/4 10 163 83									
10-0000-05165-000		DRANGSHOLT, WAYNE	(A)		\$0	\$0	\$98,800	\$0	\$0	\$98,800
	000-000-000		2025		\$0	\$0	\$98,400	\$0	\$0	\$98,400
	0				\$0/0.00	\$0/0.00	\$400/0.41	\$0/0.00	\$0/0.00	\$400/0.41

Bottineau County Assessor

Parcel List A = Appraised, B = BofR, E = State Eq., X = Exempt

Thu, April 2, 2026 7:07 PM

Page 2

Pcl No.	Route #	Name/Address	A/B/E/X	Current Year	Land Pr Yr Res	Com Land Pr Yr Com Land	Farm Land	Cur Dwlg Prior Year Dwlg	Cur Impr Prior Year Impr	Cur Total Pr Yr Total Ttl Diff/% Diff
Legal Section: 11; Twp: 163; Rng: 083; Block: ; Lot: ; Deeded Acres: 160.000 SW1/4 11 163 83										
10-0000-05166-000		ARTZ ETAL, WAYNE	(A)		\$0	\$0	\$130,100	\$0	\$0	\$130,100
	000-000-000			2025	\$0	\$0	\$129,900	\$0	\$0	\$129,900
		0			\$0/0.00	\$0/0.00	\$200/0.15	\$0/0.00	\$0/0.00	\$200/0.15
Legal Section: 11; Twp: 163; Rng: 083; Block: ; Lot: ; Deeded Acres: 158.020 NE1/4 LESS R/W 11 163 83										
10-0000-05168-000		ARTZ ETAL, WAYNE	(A)		\$0	\$0	\$114,300	\$0	\$0	\$114,300
	000-000-000			2025	\$0	\$0	\$114,400	\$0	\$0	\$114,400
		0			\$0/0.00	\$0/0.00	-\$100/-0.09	\$0/0.00	\$0/0.00	-\$100/-0.09
Legal Section: 11; Twp: 163; Rng: 083; Block: ; Lot: ; Deeded Acres: 158.020 NW1/4 LESS R/W 11 163 83										
10-0000-05170-000		ARTZ ETAL, WAYNE	(A)		\$0	\$0	\$124,200	\$0	\$0	\$124,200
	000-000-000			2025	\$0	\$0	\$123,700	\$0	\$0	\$123,700
		0			\$0/0.00	\$0/0.00	\$500/0.40	\$0/0.00	\$0/0.00	\$500/0.40
Legal Section: 11; Twp: 163; Rng: 083; Block: ; Lot: ; Deeded Acres: 160.000 SE1/4 11 163 83										
10-0000-05171-000		TENNYSON ETAL, LEONARD	(A)		\$0	\$0	\$130,900	\$0	\$0	\$130,900
	000-000-000			2025	\$0	\$0	\$131,100	\$0	\$0	\$131,100
		0			\$0/0.00	\$0/0.00	-\$200/-0.15	\$0/0.00	\$0/0.00	-\$200/-0.15
Legal Section: 12; Twp: 163; Rng: 083; Block: ; Lot: ; Deeded Acres: 158.030 NE1/4 LESS R/W 12 163 83										
10-0000-05173-000		FELAND, DEAN	(A)		\$0	\$0	\$71,100	\$0	\$0	\$71,100
	000-000-000			2025	\$0	\$0	\$71,100	\$0	\$0	\$71,100
		0			\$0/0.00	\$0/0.00	\$0/0.00	\$0/0.00	\$0/0.00	\$0/0.00
Legal Section: 12; Twp: 163; Rng: 083; Block: ; Lot: ; Deeded Acres: 160.000 SW1/4 12 163 83										
10-0000-05174-000		ARTZ, ROBERT K	(A)		\$0	\$0	\$112,700	\$0	\$0	\$112,700
	000-000-000			2025	\$0	\$0	\$112,800	\$0	\$0	\$112,800
		0			\$0/0.00	\$0/0.00	-\$100/-0.09	\$0/0.00	\$0/0.00	-\$100/-0.09
Legal Section: 12; Twp: 163; Rng: 083; Block: ; Lot: ; Deeded Acres: 158.030 NW1/4 LESS R/W 12 163 83										

Bottineau County Assessor

Parcel List A = Appraised, B = BofR, E = State Eq., X = Exempt

Thu, April 2, 2026 7:07 PM

Page 3

Pcl No.	Route #	Name/Address	A/B/E/X	Current Year	Land Pr Yr Res Land Diff/% Diff	Com Land Pr Yr Com Land	Farm Land	Cur Dwlg Prior Year Dwlg	Cur Impr Prior Year Impr	Cur Total Pr Yr Total Ttl Diff/% Diff
10-0000-05176-000		TENNYSON ETAL, LEONARD	(A)		\$0	\$0	\$99,800	\$0	\$0	\$99,800
	000-000-000		2025		\$0	\$0	\$99,900	\$0	\$0	\$99,900
		0			\$0/0.00	\$0/0.00	-\$100/-0.10	\$0/0.00	\$0/0.00	-\$100/-0.10
Legal	Section: 12; Twp: 163; Rng: 083; Block: ; Lot: ; Deeded Acres: 160.000 SE1/4 12 163 83									
10-0000-05177-000		ARTZ, ROBERT K	(A)		\$0	\$0	\$126,800	\$0	\$0	\$126,800
	000-000-000		2025		\$0	\$0	\$127,000	\$0	\$0	\$127,000
		0			\$0/0.00	\$0/0.00	-\$200/-0.16	\$0/0.00	\$0/0.00	-\$200/-0.16
Legal	Section: 13; Twp: 163; Rng: 083; Block: ; Lot: ; Deeded Acres: 158.580 NE1/4 LESS 1.42 A 13 163 83									
10-0000-05179-000		ARTZ, ROBERT K	(A)		\$0	\$0	\$98,300	\$0	\$0	\$98,300
	000-000-000		2025		\$0	\$0	\$98,400	\$0	\$0	\$98,400
		0			\$0/0.00	\$0/0.00	-\$100/-0.10	\$0/0.00	\$0/0.00	-\$100/-0.10
Legal	Section: 13; Twp: 163; Rng: 083; Block: ; Lot: ; Deeded Acres: 160.000 SE1/4 13 163 83									
10-0000-05180-000		DRANGSHOLT, WAYNE	(A)		\$0	\$0	\$113,200	\$0	\$0	\$113,200
	000-000-000		2025		\$0	\$0	\$113,400	\$0	\$0	\$113,400
		0			\$0/0.00	\$0/0.00	-\$200/-0.18	\$0/0.00	\$0/0.00	-\$200/-0.18
Legal	Section: 13; Twp: 163; Rng: 083; Block: ; Lot: ; Deeded Acres: 160.000 NW1/4 13 163 83									
10-0000-05181-000		DRANGSHOLT, WAYNE	(A)		\$0	\$0	\$128,100	\$0	\$0	\$128,100
	000-000-000		2025		\$0	\$0	\$128,300	\$0	\$0	\$128,300
		0			\$0/0.00	\$0/0.00	-\$200/-0.16	\$0/0.00	\$0/0.00	-\$200/-0.16
Legal	Section: 13; Twp: 163; Rng: 083; Block: ; Lot: ; Deeded Acres: 160.000 SW1/4 13 163 83									
10-0000-05182-000		DRANGSHOLT, WAYNE	(A)		\$0	\$0	\$134,100	\$0	\$0	\$134,100
	000-000-000		2025		\$0	\$0	\$133,600	\$0	\$0	\$133,600
		0			\$0/0.00	\$0/0.00	\$500/0.37	\$0/0.00	\$0/0.00	\$500/0.37
Legal	Section: 14; Twp: 163; Rng: 083; Block: ; Lot: ; Deeded Acres: 160.000 NE1/4NW1/4 W1/2NE1/4 SE1/4NE1/4 14 163 83									
10-0000-05183-000		DRANGSHOLT, WAYNE	(A)		\$0	\$0	\$132,200	\$0	\$0	\$132,200
	000-000-000		2025		\$0	\$0	\$132,400	\$0	\$0	\$132,400
		0			\$0/0.00	\$0/0.00	-\$200/-0.15	\$0/0.00	\$0/0.00	-\$200/-0.15

Bottineau County Assessor

Parcel List A = Appraised, B = BofR, E = State Eq., X = Exempt

Thu, April 2, 2026 7:07 PM

Page 4

Pcl No.	Route #	Name/Address	A/B/E/X	Current Pr Yr	Land Res Land	Com Land Pr Yr Com Land	Farm Land	Cur Dwlg Prior Year Dwlg	Cur Impr Prior Year Impr	Cur Total Pr Yr Total	Ttl Diff/% Diff
Legal Section: 14; Twp: 163; Rng: 083; Block: ; Lot: ; Deeded Acres: 160.000 W1/2NW1/4 SE1/4NW1/4 NE1/4NE1/4 14 163 83											
10-0000-05184-000		FELAND, SHANE E	(A)		\$0	\$0	\$126,600	\$0	\$0	\$126,600	
	000-000-000		2025		\$0	\$0	\$126,800	\$0	\$0	\$126,800	
		0			\$0/0.00	\$0/0.00	-\$200/-0.16	\$0/0.00	\$0/0.00	-\$200/-0.16	
Legal Section: 14; Twp: 163; Rng: 083; Block: ; Lot: ; Deeded Acres: 160.000 SW1/4 14 163 83											
10-0000-05185-000		DRANGSHOLT, CHRISANNE	(A)		\$0	\$0	\$129,500	\$0	\$0	\$129,500	
	000-000-000		2025		\$0	\$0	\$129,700	\$0	\$0	\$129,700	
		0			\$0/0.00	\$0/0.00	-\$200/-0.15	\$0/0.00	\$0/0.00	-\$200/-0.15	
Legal Section: 14; Twp: 163; Rng: 083; Block: ; Lot: ; Deeded Acres: 160.000 SE1/4 14 163 83											
10-0000-05186-000		FELAND, SHANE E	(A)		\$0	\$0	\$116,700	\$0	\$0	\$116,700	
	000-000-000		2025		\$0	\$0	\$116,900	\$0	\$0	\$116,900	
		0			\$0/0.00	\$0/0.00	-\$200/-0.17	\$0/0.00	\$0/0.00	-\$200/-0.17	
Legal Section: 15; Twp: 163; Rng: 083; Block: ; Lot: ; Deeded Acres: 160.000 NW1/4 15 163 83											
10-0000-05187-000		FELAND, SHANE E	(A)		\$0	\$0	\$125,500	\$0	\$0	\$125,500	
	000-000-000		2025		\$0	\$0	\$125,700	\$0	\$0	\$125,700	
		0			\$0/0.00	\$0/0.00	-\$200/-0.16	\$0/0.00	\$0/0.00	-\$200/-0.16	
Legal Section: 15; Twp: 163; Rng: 083; Block: ; Lot: ; Deeded Acres: 160.000 NE1/4 15 163 83											
10-0000-05188-000		FELAND, SHANE E	(A)		\$0	\$0	\$130,600	\$0	\$0	\$130,600	
	000-000-000		2025		\$0	\$0	\$130,800	\$0	\$0	\$130,800	
		0			\$0/0.00	\$0/0.00	-\$200/-0.15	\$0/0.00	\$0/0.00	-\$200/-0.15	
Legal Section: 15; Twp: 163; Rng: 083; Block: ; Lot: ; Deeded Acres: 160.000 SW1/4 15 163 83											
10-0000-05189-000		LARSON, LARRY P & KAREN F	(A)		\$0	\$0	\$117,600	\$0	\$0	\$117,600	
	000-000-000		2025		\$0	\$0	\$117,900	\$0	\$0	\$117,900	
		0			\$0/0.00	\$0/0.00	-\$300/-0.25	\$0/0.00	\$0/0.00	-\$300/-0.25	
Legal Section: 15; Twp: 163; Rng: 083; Block: ; Lot: ; Deeded Acres: 154.770 SE1/4 LESS OUTLOT 1 15 163 83											

Bottineau County Assessor

Parcel List A = Appraised, B = BofR, E = State Eq., X = Exempt

Thu, April 2, 2026 7:07 PM

Page 5

Pcl No.	Route #	Name/Address	A/B/E/X	Current Year	Land Pr Yr Res Land Diff/% Diff	Com Land Pr Yr Com Land	Farm Land	Cur Dwlg Prior Year Dwlg	Cur Impr Prior Year Impr	Cur Total Pr Yr Total Ttl Diff/% Diff
10-0000-05191-000		PEARSON, ELGIN GARY	(A)		\$0	\$0	\$130,600	\$0	\$0	\$130,600
	000-000-000			2025	\$0	\$0	\$130,800	\$0	\$0	\$130,800
		0			\$0/0.00	\$0/0.00	-\$200/-0.15	\$0/0.00	\$0/0.00	-\$200/-0.15
Legal	Section: 22; Twp: 163; Rng: 083; Block: ; Lot: ; Deeded Acres: 160.000 NE1/4 22 163 83									
10-0000-05192-000		BURKHARDT TRUST, BONNIE G.	(A)		\$0	\$0	\$105,000	\$0	\$0	\$105,000
	000-000-000			2025	\$0	\$0	\$105,200	\$0	\$0	\$105,200
		0			\$0/0.00	\$0/0.00	-\$200/-0.19	\$0/0.00	\$0/0.00	-\$200/-0.19
Legal	Section: 22; Twp: 163; Rng: 083; Block: ; Lot: 1; Deeded Acres: 156.820 SW1/4 LESS OUTLOT 1 22 163 83									
10-0000-05194-000		BURKHARDT TRUST, BONNIE G.	(A)		\$0	\$0	\$133,700	\$0	\$0	\$133,700
	000-000-000			2025	\$0	\$0	\$134,000	\$0	\$0	\$134,000
		0			\$0/0.00	\$0/0.00	-\$300/-0.22	\$0/0.00	\$0/0.00	-\$300/-0.22
Legal	Section: 22; Twp: 163; Rng: 083; Block: ; Lot: ; Deeded Acres: 160.000 NW1/4 22 163 83									
10-0000-05195-050		BUYNAK FARMS INC ETAL	(A)		\$0	\$0	\$1,300	\$0	\$0	\$1,300
	000-000-000			2025	\$0	\$0	\$1,300	\$0	\$0	\$1,300
		0			\$0/0.00	\$0/0.00	\$0/0.00	\$0/0.00	\$0/0.00	\$0/0.00
Legal	Section: 22; Twp: 163; Rng: 083; Block: ; Lot: ; Deeded Acres: 1.450 OUTLOT 2 OF SE1/4 22 163 83									
10-0000-05196-000		DRANGSHOLT, CHRISANNE	(A)		\$0	\$0	\$129,000	\$0	\$0	\$129,000
	000-000-000			2025	\$0	\$0	\$129,200	\$0	\$0	\$129,200
		0			\$0/0.00	\$0/0.00	-\$200/-0.15	\$0/0.00	\$0/0.00	-\$200/-0.15
Legal	Section: 23; Twp: 163; Rng: 083; Block: ; Lot: ; Deeded Acres: 160.000 SE1/4 23 163 83									
10-0000-05197-000		BERGSTROM, STANLEY J	(A)		\$0	\$0	\$126,900	\$0	\$0	\$126,900
	000-000-000			2025	\$0	\$0	\$126,900	\$0	\$0	\$126,900
		0			\$0/0.00	\$0/0.00	\$0/0.00	\$0/0.00	\$0/0.00	\$0/0.00
Legal	Section: 23; Twp: 163; Rng: 083; Block: ; Lot: ; Deeded Acres: 160.000 NE1/4 23 163 83									
10-0000-05199-000		BERGSTROM, STANLEY J	(A)		\$0	\$0	\$115,600	\$0	\$0	\$115,600
	000-000-000			2025	\$0	\$0	\$123,200	\$0	\$0	\$123,200
		0			\$0/0.00	\$0/0.00	-\$7,600/-6.17	\$0/0.00	\$0/0.00	-\$7,600/-6.17

Bottineau County Assessor

Parcel List A = Appraised, B = BofR, E = State Eq., X = Exempt

Thu, April 2, 2026 7:07 PM

Page 6

Pcl No.	Route #	Name/Address	A/B/E/X	Current Year	Land Pr Yr Res Land Diff/% Diff	Com Land Pr Yr Com Land	Farm Land	Cur Dwlg Prior Year Dwlg	Cur Impr Prior Year Impr	Cur Total Pr Yr Total Ttl Diff/% Diff
Legal Section: 23; Twp: 163; Rng: 083; Block: ; Lot: ; Deeded Acres: 138.260 SW1/4 LESS 2.5 A SE1/4SW1/4 LESS OUTLOTS 3 4 & 5 23 163 83										
10-0000-05199-025		KLABO, TIMOTHY & PAMELA	(A)		\$0	\$0	\$7,800	\$0	\$0	\$7,800
	000-000-000		2025	\$0	\$0	\$0	\$0	\$0	\$0	\$0
				\$0/0.00	\$0/0.00	\$7,800/100.00	\$0/0.00	\$0/0.00	\$7,800/100.00	
Legal Section: 23; Twp: 163; Rng: 83; Block: ; Lot: ; Deeded Acres: 10.780 OUTLOT 5 OF SW1/4SW1/4 23 163 83										
10-0000-05200-000		LARSON, KAREN F	(A)		\$0	\$0	\$2,100	\$0	\$0	\$2,100
	000-000-000		2025	\$0	\$0	\$2,100	\$0	\$0	\$0	\$2,100
	0			\$0/0.00	\$0/0.00	\$0/0.00	\$0/0.00	\$0/0.00	\$0/0.00	\$0/0.00
Legal Section: 23; Twp: 163; Rng: 083; Block: ; Lot: 3; Deeded Acres: 2.500 W1/2W1/2SE1/4SE1/4SW1/4 23 163 83										
10-0000-05200-050		BUYNAK, SARAH SLINDEN & NORMAN	(A)		\$0	\$0	\$3,300	\$0	\$0	\$3,300
	000-000-000		2025	\$0	\$0	\$3,300	\$0	\$0	\$0	\$3,300
	0			\$0/0.00	\$0/0.00	\$0/0.00	\$0/0.00	\$0/0.00	\$0/0.00	\$0/0.00
Legal Section: 23; Twp: 163; Rng: 083; Block: ; Lot: 3; Deeded Acres: 4.000 OUTLOT 3 OF SW1/4 23 163 83										
10-0000-05201-000		MCMECHAN, CLAYTON T	(A)		\$0	\$0	\$65,800	\$0	\$0	\$65,800
	000-000-000		2025	\$0	\$0	\$65,900	\$0	\$0	\$0	\$65,900
	0			\$0/0.00	\$0/0.00	-\$100/-0.15	\$0/0.00	\$0/0.00	\$0/0.00	-\$100/-0.15
Legal Section: 24; Twp: 163; Rng: 083; Block: ; Lot: ; Deeded Acres: 80.000 W1/2SW1/4 24 163 83										
10-0000-05201-050		MCMECHAN, PAMELA J	(A)		\$0	\$0	\$32,600	\$0	\$0	\$32,600
	000-000-000		2025	\$0	\$0	\$32,700	\$0	\$0	\$0	\$32,700
	0			\$0/0.00	\$0/0.00	-\$100/-0.31	\$0/0.00	\$0/0.00	\$0/0.00	-\$100/-0.31
Legal Section: 24; Twp: 163; Rng: 083; Block: ; Lot: ; Deeded Acres: 40.000 SE1/4SE1/4 24 163 83										
10-0000-05202-000		MCMECHAN, CLAYTON T	(A)		\$0	\$0	\$60,300	\$0	\$0	\$60,300
	000-000-000		2025	\$0	\$0	\$60,400	\$0	\$0	\$0	\$60,400
	0			\$0/0.00	\$0/0.00	-\$100/-0.17	\$0/0.00	\$0/0.00	\$0/0.00	-\$100/-0.17
Legal Section: 24; Twp: 163; Rng: 083; Block: ; Lot: ; Deeded Acres: 80.000 E1/2SW1/4 24 163 83										

Bottineau County Assessor

Parcel List A = Appraised, B = BofR, E = State Eq., X = Exempt

Thu, April 2, 2026 7:07 PM

Page 8

Pcl No.	Route #	Name/Address	A/B/E/X	Current Year	Land Pr Yr Res Diff/% Diff	Com Land Pr Yr Com Land	Farm Land	Cur Dwlg Prior Year Dwlg	Cur Impr Prior Year Impr	Cur Total Pr Yr Total Ttl Diff/% Diff
Legal Section: 25; Twp: 163; Rng: 083; Block: ; Lot: 4; Deeded Acres: 1.930 OUTLOT 4 OF NE1/4NE1/4 25 163 83										
10-0000-05211-000		AHO, VALERIE J	(A)		\$0	\$0	\$129,100	\$0	\$0	\$129,100
	000-000-000			2025	\$0	\$0	\$129,400	\$0	\$0	\$129,400
		0			\$0/0.00	\$0/0.00	-\$300/-0.23	\$0/0.00	\$0/0.00	-\$300/-0.23
Legal Section: 25; Twp: 163; Rng: 083; Block: ; Lot: ; Deeded Acres: 160.000 SE1/4 25 163 83										
10-0000-05212-000		AHO, VALERIE J	(A)		\$0	\$0	\$133,500	\$0	\$0	\$133,500
	000-000-000			2025	\$0	\$0	\$133,700	\$0	\$0	\$133,700
		0			\$0/0.00	\$0/0.00	-\$200/-0.15	\$0/0.00	\$0/0.00	-\$200/-0.15
Legal Section: 25; Twp: 163; Rng: 083; Block: ; Lot: ; Deeded Acres: 160.000 NW1/4 25 163 83										
10-0000-05213-000		AHO, VALERIE J	(A)		\$0	\$0	\$74,200	\$0	\$0	\$74,200
	000-000-000			2025	\$0	\$0	\$74,300	\$0	\$0	\$74,300
		0			\$0/0.00	\$0/0.00	-\$100/-0.13	\$0/0.00	\$0/0.00	-\$100/-0.13
Legal Section: 25; Twp: 163; Rng: 083; Block: ; Lot: ; Deeded Acres: 160.000 SW1/4 25 163 83										
10-0000-05214-000		DRANGSHOLT, WAYNE	(A)		\$0	\$0	\$103,400	\$0	\$0	\$103,400
	000-000-000			2025	\$0	\$0	\$103,200	\$0	\$0	\$103,200
		0			\$0/0.00	\$0/0.00	\$200/0.19	\$0/0.00	\$0/0.00	\$200/0.19
Legal Section: 26; Twp: 163; Rng: 083; Block: ; Lot: ; Deeded Acres: 160.000 SE1/4 26 163 83										
10-0000-05215-000		DRANGSHOLT, WAYNE	(A)		\$0	\$0	\$120,700	\$0	\$0	\$120,700
	000-000-000			2025	\$0	\$0	\$120,900	\$0	\$0	\$120,900
		0			\$0/0.00	\$0/0.00	-\$200/-0.17	\$0/0.00	\$0/0.00	-\$200/-0.17
Legal Section: 26; Twp: 163; Rng: 083; Block: ; Lot: ; Deeded Acres: 160.000 NW1/4 26 163 83										
10-0000-05216-000		DRANGSHOLT, WAYNE	(A)		\$0	\$0	\$108,800	\$0	\$0	\$108,800
	000-000-000			2025	\$0	\$0	\$108,500	\$0	\$0	\$108,500
		0			\$0/0.00	\$0/0.00	\$300/0.28	\$0/0.00	\$0/0.00	\$300/0.28
Legal Section: 26; Twp: 163; Rng: 083; Block: ; Lot: ; Deeded Acres: 160.000 NE1/4 26 163 83										

Bottineau County Assessor

Parcel List A = Appraised, B = BofR, E = State Eq., X = Exempt

Thu, April 2, 2026 7:07 PM

Page 9

Pcl No.	Route #	Name/Address	A/B/E/X	Current Year	Land Pr Yr Res Diff/% Diff	Com Land Pr Yr Com Land	Farm Land	Cur Dwlg Prior Year Dwlg	Cur Impr Prior Year Impr	Cur Total Pr Yr Total Ttl Diff/% Diff
10-0000-05217-000		LARSON, LARRY P & KAREN F	(A)		\$0	\$0	\$128,700	\$0	\$0	\$128,700
	000-000-000			2025	\$0	\$0	\$127,900	\$0	\$0	\$127,900
	0				\$0/0.00	\$0/0.00	\$800/0.63	\$0/0.00	\$0/0.00	\$800/0.63
Legal	Section: 26; Twp: 163; Rng: 083; Block: ; Lot: ; Deeded Acres: 160.000 SW1/4 26 163 83									
10-0000-05218-000		BUYNAK, NORMAN & SARAH	(A)		\$0	\$0	\$130,200	\$0	\$0	\$130,200
	000-000-000			2025	\$0	\$0	\$130,400	\$0	\$0	\$130,400
	0				\$0/0.00	\$0/0.00	-\$200/-0.15	\$0/0.00	\$0/0.00	-\$200/-0.15
Legal	Section: 27; Twp: 163; Rng: 083; Block: ; Lot: ; Deeded Acres: 160.000 SE1/4 27 163 83									
10-0000-05219-000		BUYNAK, NORMAN & SARAH	(A)		\$0	\$0	\$135,000	\$0	\$0	\$135,000
	000-000-000			2025	\$0	\$0	\$135,200	\$0	\$0	\$135,200
	0				\$0/0.00	\$0/0.00	-\$200/-0.15	\$0/0.00	\$0/0.00	-\$200/-0.15
Legal	Section: 27; Twp: 163; Rng: 083; Block: ; Lot: ; Deeded Acres: 157.950 NW1/4 LESS R/W 27 163 83									
10-0000-05222-000		BUYNAK, NORMAN & SARAH	(A)		\$0	\$0	\$127,000	\$0	\$0	\$127,000
	000-000-000			2025	\$0	\$0	\$127,200	\$0	\$0	\$127,200
	0				\$0/0.00	\$0/0.00	-\$200/-0.16	\$0/0.00	\$0/0.00	-\$200/-0.16
Legal	Section: 27; Twp: 163; Rng: 083; Block: ; Lot: ; Deeded Acres: 158.020 SW1/4 LESS R/W 27 163 83									
10-0000-05224-000		BUYNAK, NORMAN & SARAH	(A)		\$0	\$0	\$125,700	\$0	\$0	\$125,700
	000-000-000			2025	\$0	\$0	\$125,900	\$0	\$0	\$125,900
	0				\$0/0.00	\$0/0.00	-\$200/-0.16	\$0/0.00	\$0/0.00	-\$200/-0.16
Legal	Section: 27; Twp: 163; Rng: 083; Block: ; Lot: ; Deeded Acres: 146.460 NE1/4 LESS OUTLOT 1 27 163 83									
10-0000-05224-050		BUYNAK FARMS INC	(A)		\$0	\$0	\$12,000	\$0	\$0	\$12,000
	000-000-000			2025	\$0	\$0	\$12,000	\$0	\$0	\$12,000
	0				\$0/0.00	\$0/0.00	\$0/0.00	\$0/0.00	\$0/0.00	\$0/0.00
Legal	Section: 27; Twp: 163; Rng: 083; Block: ; Lot: ; Deeded Acres: 13.540 OUTLOT 1 OF NE1/4 27 163 83									
10-0000-05225-000		DRANGSHOLT, WAYNE	(A)		\$0	\$0	\$121,200	\$0	\$0	\$121,200
	000-000-000			2025	\$0	\$0	\$121,400	\$0	\$0	\$121,400
	0				\$0/0.00	\$0/0.00	-\$200/-0.16	\$0/0.00	\$0/0.00	-\$200/-0.16

Bottineau County Assessor

Parcel List A = Appraised, B = BofR, E = State Eq., X = Exempt

Thu, April 2, 2026 7:07 PM

Page 10

Pcl No.	Route #	Name/Address	A/B/E/X	Current Year	Land Pr Yr Res	Com Land Pr Yr Com Land	Farm Land	Cur Dwlg Prior Year Dwlg	Cur Impr Prior Year Impr	Cur Total Pr Yr Total	Ttl Diff/% Diff
Legal Section: 34; Twp: 163; Rng: 083; Block: ; Lot: ; Deeded Acres: 160.000 NE1/4 34 163 83											
10-0000-05226-000		DRANGSHOLT, WAYNE	(A)		\$0	\$0	\$122,700	\$0	\$0	\$122,700	
	000-000-000			2025	\$0	\$0	\$122,900	\$0	\$0	\$122,900	
		0			\$0/0.00	\$0/0.00	-\$200/-0.16	\$0/0.00	\$0/0.00	-\$200/-0.16	
Legal Section: 34; Twp: 163; Rng: 083; Block: ; Lot: ; Deeded Acres: 160.000 SE1/4 34 163 83											
10-0000-05227-000		BUYNAK, NORMAN & SARAH	(A)		\$0	\$0	\$127,500	\$0	\$0	\$127,500	
	000-000-000			2025	\$0	\$0	\$127,700	\$0	\$0	\$127,700	
		0			\$0/0.00	\$0/0.00	-\$200/-0.16	\$0/0.00	\$0/0.00	-\$200/-0.16	
Legal Section: 35; Twp: 163; Rng: 083; Block: ; Lot: ; Deeded Acres: 160.000 NW1/4 35 163 83											
10-0000-05228-000		BUYNAK, NORMAN & SARAH	(A)		\$0	\$0	\$113,900	\$0	\$0	\$113,900	
	000-000-000			2025	\$0	\$0	\$114,100	\$0	\$0	\$114,100	
		0			\$0/0.00	\$0/0.00	-\$200/-0.18	\$0/0.00	\$0/0.00	-\$200/-0.18	
Legal Section: 35; Twp: 163; Rng: 083; Block: ; Lot: ; Deeded Acres: 160.000 NE1/4 35 163 83											
10-0000-05229-000		PETERSON FAMILY TRUST	(A)		\$0	\$0	\$131,500	\$0	\$0	\$131,500	
	000-000-000			2025	\$0	\$0	\$131,700	\$0	\$0	\$131,700	
		0			\$0/0.00	\$0/0.00	-\$200/-0.15	\$0/0.00	\$0/0.00	-\$200/-0.15	
Legal Section: 35; Twp: 163; Rng: 083; Block: ; Lot: ; Deeded Acres: 160.000 SW1/4 35 163 83											
10-0000-05230-000		ARTZ LIVING TRUST, GEORGIA	(A)		\$0	\$0	\$128,200	\$0	\$0	\$128,200	
	000-000-000			2025	\$0	\$0	\$128,400	\$0	\$0	\$128,400	
		0			\$0/0.00	\$0/0.00	-\$200/-0.16	\$0/0.00	\$0/0.00	-\$200/-0.16	
Legal Section: 35; Twp: 163; Rng: 083; Block: ; Lot: ; Deeded Acres: 160.000 SE1/4 35 163 83											
10-0000-05231-000		ARTZ LIVING TRUST, GEORGIA	(A)		\$0	\$0	\$132,400	\$0	\$0	\$132,400	
	000-000-000			2025	\$0	\$0	\$132,600	\$0	\$0	\$132,600	
		0			\$0/0.00	\$0/0.00	-\$200/-0.15	\$0/0.00	\$0/0.00	-\$200/-0.15	
Legal Section: 36; Twp: 163; Rng: 083; Block: ; Lot: ; Deeded Acres: 160.000 NE1/4 36 163 83											

Bottineau County Assessor

Parcel List A = Appraised, B = BofR, E = State Eq., X = Exempt

Thu, April 2, 2026 7:07 PM

Page 11

Pcl No.	Route #	Name/Address	A/B/E/X	Current Year	Land Pr Yr Res Land	Com Land Pr Yr Com Land	Farm Land	Cur Dwlg Prior Year Dwlg	Cur Impr Prior Year Impr	Cur Total Pr Yr Total Ttl Diff/% Diff
10-0000-05232-000		ARTZ LIVING TRUST, GEORGIA	(A)		\$0	\$0	\$100,000	\$0	\$0	\$100,000
	000-000-000			2025	\$0	\$0	\$100,100	\$0	\$0	\$100,100
		0			\$0/0.00	\$0/0.00	-\$100/-0.10	\$0/0.00	\$0/0.00	-\$100/-0.10
Legal	Section: 36; Twp: 163; Rng: 083; Block: ; Lot: .; Deeded Acres: 160.000 NW1/4 36 163 83									
10-0000-05233-000		ARTZ LIVING TRUST, GEORGIA	(A)		\$0	\$0	\$128,500	\$0	\$0	\$128,500
	000-000-000			2025	\$0	\$0	\$128,700	\$0	\$0	\$128,700
		0			\$0/0.00	\$0/0.00	-\$200/-0.16	\$0/0.00	\$0/0.00	-\$200/-0.16
Legal	Section: 36; Twp: 163; Rng: 083; Block: ; Lot: ; Deeded Acres: 160.000 SE1/4 36 163 83									
10-0000-05234-000		ARTZ LIVING TRUST, GEORGIA	(A)		\$0	\$0	\$117,500	\$0	\$0	\$117,500
	000-000-000			2025	\$0	\$0	\$117,500	\$0	\$0	\$117,500
		0			\$0/0.00	\$0/0.00	\$0/0.00	\$0/0.00	\$0/0.00	\$0/0.00
Legal	Section: 36; Twp: 163; Rng: 083; Block: ; Lot: ; Deeded Acres: 160.000 SW1/4 36 163 83									
10-0000-05235-000		CAMERON, ERICA ZIEMAN & LEON	(A)		\$0	\$0	\$134,000	\$0	\$0	\$134,000
	000-000-000			2025	\$0	\$0	\$134,200	\$0	\$0	\$134,200
		0			\$0/0.00	\$0/0.00	-\$200/-0.15	\$0/0.00	\$0/0.00	-\$200/-0.15
Legal	Section: 25; Twp: 164; Rng: 083; Block: ; Lot: 1; Deeded Acres: 212.160 LOTS 1 2 3 & 4 25 164 83									
10-0000-05237-000		ARTZ, ROGER A	(A)		\$0	\$0	\$118,400	\$0	\$0	\$118,400
	000-000-000			2025	\$0	\$0	\$118,500	\$0	\$0	\$118,500
		0			\$0/0.00	\$0/0.00	-\$100/-0.08	\$0/0.00	\$0/0.00	-\$100/-0.08
Legal	Section: 36; Twp: 164; Rng: 083; Block: ; Lot: ; Deeded Acres: 160.000 NW1/4 36 164 83									
10-0000-05238-000		FELAND, DEAN & LORI	(A)		\$0	\$0	\$116,100	\$0	\$0	\$116,100
	000-000-000			2025	\$0	\$0	\$116,300	\$0	\$0	\$116,300
		0			\$0/0.00	\$0/0.00	-\$200/-0.17	\$0/0.00	\$0/0.00	-\$200/-0.17
Legal	Section: 36; Twp: 164; Rng: 083; Block: ; Lot: ; Deeded Acres: 160.000 SE1/4 36 164 83									
10-0000-05240-000		FELAND, DUANE & LADONNA	(A)		\$0	\$0	\$129,500	\$0	\$0	\$129,500
	000-000-000			2025	\$0	\$0	\$129,700	\$0	\$0	\$129,700
		0			\$0/0.00	\$0/0.00	-\$200/-0.15	\$0/0.00	\$0/0.00	-\$200/-0.15

Bottineau County Assessor

Parcel List A = Appraised, B = BofR, E = State Eq., X = Exempt

Thu, April 2, 2026 7:07 PM

Page 12

Pcl No.	Route #	Name/Address	A/B/E/X	Current Year	Land Pr Yr Res Land Diff/% Diff	Com Land Pr Yr Com Land	Farm Land	Cur Dwlg Prior Year Dwlg	Cur Impr Prior Year Impr	Cur Total Pr Yr Total Ttl Diff/% Diff
Legal Section: 02; Twp: 163; Rng: 083; Block: ; Lot: ; Deeded Acres: 158.020 SE1/4 LESS R/W 2 163 83										
10-0000-05242-000		FELAND, R FELAND TRUST & DUANE	(A)		\$0	\$0	\$58,700	\$0	\$0	\$58,700
	000-000-000		2025		\$0	\$0	\$58,800	\$0	\$0	\$58,800
	0				\$0/0.00	\$0/0.00	-\$100/-0.17	\$0/0.00	\$0/0.00	-\$100/-0.17
Legal Section: 02; Twp: 163; Rng: 083; Block: ; Lot: ; Deeded Acres: 79.010 E1/2SW1/4 LESS R/W 2 163 83										
10-0000-05243-000		FELAND, SHANE E	(A)		\$0	\$0	\$64,900	\$0	\$0	\$64,900
	000-000-000		2025		\$0	\$0	\$65,000	\$0	\$0	\$65,000
	0				\$0/0.00	\$0/0.00	-\$100/-0.15	\$0/0.00	\$0/0.00	-\$100/-0.15
Legal Section: 02; Twp: 163; Rng: 083; Block: ; Lot: ; Deeded Acres: 79.010 W1/2SW1/4 LESS R/W 2 163 83										
10-0000-05245-000		FELAND TRUST, RALPH	(A)		\$0	\$0	\$91,100	\$0	\$0	\$91,100
	000-000-000		2025		\$0	\$0	\$91,200	\$0	\$0	\$91,200
	0				\$0/0.00	\$0/0.00	-\$100/-0.11	\$0/0.00	\$0/0.00	-\$100/-0.11
Legal Section: 02; Twp: 163; Rng: 083; Block: ; Lot: ; Deeded Acres: 159.700 LOTS 1 & 2 S1/2NE1/4 2 163 83										
10-0000-05246-000		FELAND TRUST, RALPH	(A)		\$0	\$0	\$117,200	\$0	\$0	\$117,200
	000-000-000		2025		\$0	\$0	\$117,300	\$0	\$0	\$117,300
	0				\$0/0.00	\$0/0.00	-\$100/-0.09	\$0/0.00	\$0/0.00	-\$100/-0.09
Legal Section: 02; Twp: 163; Rng: 083; Block: ; Lot: 3; Deeded Acres: 159.040 S1/2NW1/4 LOTS 3 & 4 2 163 83										
10-0000-05247-000		FELAND, DUANE & LADONNA	(A)		\$0	\$0	\$131,600	\$0	\$0	\$131,600
	000-000-000		2025		\$0	\$0	\$131,800	\$0	\$0	\$131,800
	0				\$0/0.00	\$0/0.00	-\$200/-0.15	\$0/0.00	\$0/0.00	-\$200/-0.15
Legal Section: 03; Twp: 163; Rng: 083; Block: ; Lot: ; Deeded Acres: 158.940 LOTS 3 & 4 S1/2NW1/4 3 163 83										
10-0000-05248-000		FELAND TRUST, RALPH	(A)		\$0	\$0	\$61,200	\$0	\$0	\$61,200
	000-000-000		2025		\$0	\$0	\$61,300	\$0	\$0	\$61,300
	0				\$0/0.00	\$0/0.00	-\$100/-0.16	\$0/0.00	\$0/0.00	-\$100/-0.16
Legal Section: 03; Twp: 163; Rng: 083; Block: ; Lot: ; Deeded Acres: 80.000 S1/2NE1/4 3 163 83										

Bottineau County Assessor

Parcel List A = Appraised, B = BofR, E = State Eq., X = Exempt

Thu, April 2, 2026 7:07 PM

Page 13

Pcl No.	Route #	Name/Address	A/B/E/X	Current Year	Land Pr Yr Res Land Diff/% Diff	Com Land Pr Yr Com Land	Farm Land	Cur Dwlg Prior Year Dwlg	Cur Impr Prior Year Impr	Cur Total Pr Yr Total Ttl Diff/% Diff
10-0000-05249-000		FELAND, DUANE & LADONNA	(A)		\$0	\$0	\$129,600	\$0	\$0	\$129,600
	000-000-000			2025	\$0	\$0	\$129,800	\$0	\$0	\$129,800
		0			\$0/0.00	\$0/0.00	-\$200/-0.15	\$0/0.00	\$0/0.00	-\$200/-0.15
Legal	Section: 03; Twp: 163; Rng: 083; Block: ; Lot: ; Deeded Acres: 158.000 W1/2SE1/4 E1/2SW1/4 LESS R/W 3 163 83									
10-0000-05251-000		FELAND, DUANE & LADONNA	(A)		\$0	\$0	\$65,700	\$0	\$0	\$65,700
	000-000-000			2025	\$0	\$0	\$65,900	\$0	\$0	\$65,900
		0			\$0/0.00	\$0/0.00	-\$200/-0.30	\$0/0.00	\$0/0.00	-\$200/-0.30
Legal	Section: 03; Twp: 163; Rng: 083; Block: ; Lot: ; Deeded Acres: 79.030 W1/2SW1/4 LESS R/W 3 163 83									
10-0000-05252-000		ARTZ TRUST, MARCELLA F	(A)		\$0	\$0	\$64,300	\$0	\$0	\$64,300
	000-000-000			2025	\$0	\$0	\$64,400	\$0	\$0	\$64,400
		0			\$0/0.00	\$0/0.00	-\$100/-0.16	\$0/0.00	\$0/0.00	-\$100/-0.16
Legal	Section: 03; Twp: 163; Rng: 083; Block: ; Lot: ; Deeded Acres: 79.030 E1/2SE1/4 LESS R/W 3 163 83									
10-0000-05254-000		FELAND TRUST, RALPH	(A)		\$0	\$0	\$57,300	\$0	\$0	\$57,300
	000-000-000			2025	\$0	\$0	\$57,400	\$0	\$0	\$57,400
		0			\$0/0.00	\$0/0.00	-\$100/-0.17	\$0/0.00	\$0/0.00	-\$100/-0.17
Legal	Section: 03; Twp: 163; Rng: 083; Block: ; Lot: 1; Deeded Acres: 78.780 LOTS 1 & 2 3 163 83									
10-0000-05255-000		KEITH, ARLYN & NORA	(A)		\$0	\$0	\$118,900	\$0	\$0	\$118,900
	000-000-000			2025	\$0	\$0	\$119,100	\$0	\$0	\$119,100
		0			\$0/0.00	\$0/0.00	-\$200/-0.17	\$0/0.00	\$0/0.00	-\$200/-0.17
Legal	Section: 04; Twp: 163; Rng: 083; Block: ; Lot: ; Deeded Acres: 159.400 LOTS 3 & 4 S1/2NW1/4 4 163 83									
10-0000-05256-000		KEITH, BRENT & DEBORAH	(A)		\$0	\$0	\$117,200	\$0	\$0	\$117,200
	000-000-000			2025	\$0	\$0	\$117,300	\$0	\$0	\$117,300
		0			\$0/0.00	\$0/0.00	-\$100/-0.09	\$0/0.00	\$0/0.00	-\$100/-0.09
Legal	Section: 04; Twp: 163; Rng: 083; Block: ; Lot: ; Deeded Acres: 159.160 LOTS 1 & 2 S1/2NE1/4 4 163 83									
10-0000-05259-000		KEITH, BRENT & DEBORAH	(A)		\$0	\$0	\$124,400	\$0	\$0	\$124,400
	000-000-000			2025	\$0	\$0	\$124,600	\$0	\$0	\$124,600
		0			\$0/0.00	\$0/0.00	-\$200/-0.16	\$0/0.00	\$0/0.00	-\$200/-0.16

Bottineau County Assessor

Parcel List A = Appraised, B = BofR, E = State Eq., X = Exempt

Thu, April 2, 2026 7:07 PM

Page 14

Pcl No.	Route #	Name/Address	A/B/E/X	Current Year	Land Pr Yr Res Land Diff/% Diff	Com Land Pr Yr Com Land	Farm Land	Cur Dwlg Prior Year Dwlg	Cur Impr Prior Year Impr	Cur Total Pr Yr Total Ttl Diff/% Diff
Legal Section: 04; Twp: 163; Rng: 083; Block: ; Lot: ; Deeded Acres: 158.020 SE1/4 LESS R/W 4 163 83										
10-0000-05261-000		SOUTHAM, KENNETH & LAMAY	(A)		\$0	\$0	\$96,100	\$0	\$0	\$96,100
	000-000-000			2025	\$0	\$0	\$96,200	\$0	\$0	\$96,200
		0 124.72			\$0/0.00	\$0/0.00	-\$100/-0.10	\$0/0.00	\$0/0.00	-\$100/-0.10
Legal Section: 05; Twp: 163; Rng: 083; Block: ; Lot: 3&4; Deeded Acres: 124.720 NW1/4 LESS OUTLOT 2 & 24.09 A 5 163 83										
10-0000-05262-000		SOUTHAM, TRUDI L	(A)		\$0	\$0	\$105,200	\$0	\$0	\$105,200
	000-000-000			2025	\$0	\$0	\$105,300	\$0	\$0	\$105,300
		0			\$0/0.00	\$0/0.00	-\$100/-0.09	\$0/0.00	\$0/0.00	-\$100/-0.09
Legal Section: 05; Twp: 163; Rng: 083; Block: ; Lot: 1; Deeded Acres: 159.270 S1/2NE1/4 LOTS 1 & 2 5 163 83										
10-0000-05263-000		NELSON, JEAN	(A)		\$0	\$0	\$127,600	\$0	\$0	\$127,600
	000-000-000			2025	\$0	\$0	\$127,500	\$0	\$0	\$127,500
		0			\$0/0.00	\$0/0.00	\$100/0.08	\$0/0.00	\$0/0.00	\$100/0.08
Legal Section: 05; Twp: 163; Rng: 083; Block: ; Lot: ; Deeded Acres: 158.030 SE1/4 LESS R/W 5 163 83										
10-0000-05265-000		PETERSON, JARED	(A)		\$0	\$0	\$118,900	\$0	\$0	\$118,900
	000-000-000			2025	\$0	\$0	\$119,100	\$0	\$0	\$119,100
		0			\$0/0.00	\$0/0.00	-\$200/-0.17	\$0/0.00	\$0/0.00	-\$200/-0.17
Legal Section: 05; Twp: 163; Rng: 083; Block: ; Lot: 1; Deeded Acres: 155.030 SW1/4 LESS 1.97 R/W & LESS OUTLOT 1 5 163 83										
10-0000-05268-000		FELAND, DUANE & LADONNA	(A)		\$0	\$0	\$96,100	\$0	\$0	\$96,100
	000-000-000			2025	\$0	\$0	\$96,200	\$0	\$0	\$96,200
		0			\$0/0.00	\$0/0.00	-\$100/-0.10	\$0/0.00	\$0/0.00	-\$100/-0.10
Legal Section: 06; Twp: 163; Rng: 083; Block: ; Lot: ; Deeded Acres: 147.950 LOTS 3 4 & 5 SE1/4NW1/4 6 163 83										
10-0000-05269-000		KEITH, BRENT & DEBORAH	(A)		\$0	\$0	\$80,900	\$0	\$0	\$80,900
	000-000-000			2025	\$0	\$0	\$81,100	\$0	\$0	\$81,100
		0			\$0/0.00	\$0/0.00	-\$200/-0.25	\$0/0.00	\$0/0.00	-\$200/-0.25
Legal Section: 06; Twp: 163; Rng: 083; Block: ; Lot: ; Deeded Acres: 118.020 NE1/4SE1/4 S1/2SE1/4 LESS 1.98 FOR R/W 6 163 83										

Bottineau County Assessor

Parcel List A = Appraised, B = BofR, E = State Eq., X = Exempt

Thu, April 2, 2026 7:07 PM

Page 15

Pcl No.	Route #	Name/Address	A/B/E/X	Current Year	Land Pr Yr Res Land Diff/% Diff	Com Land Pr Yr Com Land	Farm Land	Cur Dwlg Prior Year Dwlg	Cur Impr Prior Year Impr	Cur Total Pr Yr Total Ttl Diff/% Diff
10-0000-05270-000		KEITH, BRENT & DEBORAH	(A)		\$0	\$0	\$24,800	\$0	\$0	\$24,800
	000-000-000			2025	\$0	\$0	\$24,800	\$0	\$0	\$24,800
		0			\$0/0.00	\$0/0.00	\$0/0.00	\$0/0.00	\$0/0.00	\$0/0.00
Legal	Section: 06; Twp: 163; Rng: 083; Block: ; Lot: ; Deeded Acres: 40.000 NW1/4SE1/4 6 163 83									
10-0000-05272-000		PERRON LAND TRUST	(A)		\$0	\$0	\$118,400	\$0	\$0	\$118,400
	000-000-000			2025	\$0	\$0	\$118,600	\$0	\$0	\$118,600
		0			\$0/0.00	\$0/0.00	-\$200/-0.17	\$0/0.00	\$0/0.00	-\$200/-0.17
Legal	Section: 06; Twp: 163; Rng: 083; Block: ; Lot: ; Deeded Acres: 158.970 LOTS 1 & 2 S1/2NE1/4 6 163 83									
10-0000-05273-000		FULLER, JERRI	(A)		\$0	\$0	\$111,500	\$0	\$0	\$111,500
	000-000-000			2025	\$0	\$0	\$111,700	\$0	\$0	\$111,700
		0			\$0/0.00	\$0/0.00	-\$200/-0.18	\$0/0.00	\$0/0.00	-\$200/-0.18
Legal	Section: 06; Twp: 163; Rng: 083; Block: ; Lot: ; Deeded Acres: 146.840 LOTS 6 & 7 E1/2SW1/4 LESS R/W 6 163 83									
10-0000-05275-000		NELSON, GREGORY L	(A)		\$0	\$0	\$122,500	\$0	\$0	\$122,500
	000-000-000			2025	\$0	\$0	\$122,700	\$0	\$0	\$122,700
		0			\$0/0.00	\$0/0.00	-\$200/-0.16	\$0/0.00	\$0/0.00	-\$200/-0.16
Legal	Section: 07; Twp: 163; Rng: 083; Block: ; Lot: ; Deeded Acres: 160.000 SE1/4 7 163 83									
10-0000-05276-000		KEITH, ARLYN & BRENT	(A)		\$0	\$0	\$113,700	\$0	\$0	\$113,700
	000-000-000			2025	\$0	\$0	\$113,900	\$0	\$0	\$113,900
		0			\$0/0.00	\$0/0.00	-\$200/-0.18	\$0/0.00	\$0/0.00	-\$200/-0.18
Legal	Section: 07; Twp: 163; Rng: 083; Block: ; Lot: ; Deeded Acres: 158.090 NE1/4 LESS R/W 7 163 83									
10-0000-05278-000		KEITH, ARLYN & NORA	(A)		\$0	\$0	\$111,300	\$0	\$0	\$111,300
	000-000-000			2025	\$0	\$0	\$111,500	\$0	\$0	\$111,500
		0			\$0/0.00	\$0/0.00	-\$200/-0.18	\$0/0.00	\$0/0.00	-\$200/-0.18
Legal	Section: 07; Twp: 163; Rng: 083; Block: ; Lot: 3; Deeded Acres: 149.310 E1/2SW1/4 LOTS 3 & 4 7 163 83									
10-0000-05279-000		MERRICK (OSTBY), JOAN	(A)		\$0	\$0	\$107,500	\$0	\$0	\$107,500
	000-000-000			2025	\$0	\$0	\$107,700	\$0	\$0	\$107,700
		0			\$0/0.00	\$0/0.00	-\$200/-0.19	\$0/0.00	\$0/0.00	-\$200/-0.19

Bottineau County Assessor

Parcel List A = Appraised, B = BofR, E = State Eq., X = Exempt

Thu, April 2, 2026 7:07 PM

Page 16

Pcl No.	Route #	Name/Address	A/B/E/X	Current Year	Land Pr Yr Res	Com Land Pr Yr Com Land	Farm Land	Cur Dwlg Prior Year Dwlg	Cur Impr Prior Year Impr	Cur Total Pr Yr Total	Ttl Diff/% Diff
Legal Section: 07; Twp: 163; Rng: 083; Block: ; Lot: 1; Deeded Acres: 140.730 E1/2NW1/4 LOTS 1 & 2 LESS OUTLOT 1 & R/W 7 163 83											
10-0000-05281-000		KEITH, ARLYN & NORA	(A)		\$0	\$0	\$122,900	\$0	\$0	\$122,900	
	000-000-000			2025	\$0	\$0	\$123,100	\$0	\$0	\$123,100	
		0			\$0/0.00	\$0/0.00	-\$200/-0.16	\$0/0.00	\$0/0.00	-\$200/-0.16	
Legal Section: 08; Twp: 163; Rng: 083; Block: ; Lot: ; Deeded Acres: 158.030 NW1/4 LESS R/W 8 163 83											
10-0000-05283-000		NELSON, GREGORY L	(A)		\$0	\$0	\$61,900	\$0	\$0	\$61,900	
	000-000-000			2025	\$0	\$0	\$62,000	\$0	\$0	\$62,000	
		0			\$0/0.00	\$0/0.00	-\$100/-0.16	\$0/0.00	\$0/0.00	-\$100/-0.16	
Legal Section: 08; Twp: 163; Rng: 083; Block: ; Lot: ; Deeded Acres: 80.000 W1/2SW1/4 8 163 83											
10-0000-05283-050		KEITH ETAL, ARLYN & BRENT	(A)		\$0	\$0	\$64,200	\$0	\$0	\$64,200	
	000-000-000			2025	\$0	\$0	\$65,200	\$0	\$0	\$65,200	
		0			\$0/0.00	\$0/0.00	-\$1,000/-1.53	\$0/0.00	\$0/0.00	-\$1,000/-1.53	
Legal Section: 08; Twp: 163; Rng: 083; Block: ; Lot: ; Deeded Acres: 80.000 E1/2SW1/4 8 163 83											
10-0000-05284-000		GETZLAFF ETAL, STORMY	(A)		\$0	\$0	\$124,200	\$0	\$0	\$124,200	
	000-000-000			2025	\$0	\$0	\$124,400	\$0	\$0	\$124,400	
		0			\$0/0.00	\$0/0.00	-\$200/-0.16	\$0/0.00	\$0/0.00	-\$200/-0.16	
Legal Section: 08; Twp: 163; Rng: 083; Block: ; Lot: ; Deeded Acres: 158.030 NE1/4 LESS R/W 8 163 83											
10-0000-05286-000		KEITH, BRENT & DEBORAH	(A)		\$0	\$0	\$95,900	\$0	\$0	\$95,900	
	000-000-000			2025	\$0	\$0	\$96,000	\$0	\$0	\$96,000	
		0			\$0/0.00	\$0/0.00	-\$100/-0.10	\$0/0.00	\$0/0.00	-\$100/-0.10	
Legal Section: 08; Twp: 163; Rng: 083; Block: ; Lot: ; Deeded Acres: 120.000 W1/2SE1/4 SE1/4SE1/4 8 163 83											
10-0000-05287-000		BUYNAK, NATHANIEL & THERESA	(A)		\$0	\$0	\$31,000	\$0	\$0	\$31,000	
	000-000-000			2025	\$0	\$0	\$31,100	\$0	\$0	\$31,100	
		0			\$0/0.00	\$0/0.00	-\$100/-0.32	\$0/0.00	\$0/0.00	-\$100/-0.32	
Legal Section: 08; Twp: 163; Rng: 083; Block: ; Lot: ; Deeded Acres: 40.000 NE1/4SE1/4 8 163 83											

Bottineau County Assessor

Parcel List A = Appraised, B = BofR, E = State Eq., X = Exempt

Thu, April 2, 2026 7:07 PM

Pcl No.	Route #	Name/Address	A/B/E/X	Current Year	Land Pr Yr Res Land Diff/% Diff	Com Land Pr Yr Com Land	Farm Land	Cur Dwlg Prior Year Dwlg	Cur Impr Prior Year Impr	Cur Total Pr Yr Total Ttl Diff/% Diff
10-0000-05288-000		FELAND, R FELAND TRUST & DUANE	(A)		\$0	\$0	\$122,200	\$0	\$0	\$122,200
	000-000-000			2025	\$0	\$0	\$122,400	\$0	\$0	\$122,400
		0			\$0/0.00	\$0/0.00	-\$200/-0.16	\$0/0.00	\$0/0.00	-\$200/-0.16
Legal	Section: 09; Twp: 163; Rng: 083; Block: ; Lot: ; Deeded Acres: 158.020 NE1/4 LESS R/W 9 163 83									
10-0000-05290-000		TX3 LLLP	(A)		\$0	\$0	\$128,100	\$0	\$0	\$128,100
	000-000-000			2025	\$0	\$0	\$128,300	\$0	\$0	\$128,300
		0			\$0/0.00	\$0/0.00	-\$200/-0.16	\$0/0.00	\$0/0.00	-\$200/-0.16
Legal	Section: 09; Twp: 163; Rng: 083; Block: ; Lot: ; Deeded Acres: 158.020 NW1/4 LESS R/W 9 163 83									
10-0000-05292-000		FELAND, DUANE & LADONNA	(A)		\$0	\$0	\$64,600	\$0	\$0	\$64,600
	000-000-000			2025	\$0	\$0	\$64,800	\$0	\$0	\$64,800
		0			\$0/0.00	\$0/0.00	-\$200/-0.31	\$0/0.00	\$0/0.00	-\$200/-0.31
Legal	Section: 09; Twp: 163; Rng: 083; Block: ; Lot: ; Deeded Acres: 80.000 E1/2SE1/4 9 163 83									
10-0000-05293-000		FELAND, DUANE & LADONNA	(A)		\$0	\$0	\$60,700	\$0	\$0	\$60,700
	000-000-000			2025	\$0	\$0	\$60,800	\$0	\$0	\$60,800
		0			\$0/0.00	\$0/0.00	-\$100/-0.16	\$0/0.00	\$0/0.00	-\$100/-0.16
Legal	Section: 09; Twp: 163; Rng: 083; Block: ; Lot: ; Deeded Acres: 80.000 NW1/4SE1/4 NE1/4SW1/4 9 163 83									
10-0000-05294-000		BUYNAK, NATHANIEL & THERESA	(A)		\$0	\$0	\$114,900	\$0	\$0	\$114,900
	000-000-000			2025	\$0	\$0	\$115,100	\$0	\$0	\$115,100
		0			\$0/0.00	\$0/0.00	-\$200/-0.17	\$0/0.00	\$0/0.00	-\$200/-0.17
Legal	Section: 09; Twp: 163; Rng: 083; Block: ; Lot: ; Deeded Acres: 160.000 W1/2SW1/4 SE1/4SW1/4 SW1/4SE1/4 9 163 83									
10-0000-05295-000		ARTZ TRUST, MARCELLA F	(A)		\$0	\$0	\$38,400	\$0	\$0	\$38,400
	000-000-000			2025	\$0	\$0	\$38,400	\$0	\$0	\$38,400
		0			\$0/0.00	\$0/0.00	\$0/0.00	\$0/0.00	\$0/0.00	\$0/0.00
Legal	Section: 10; Twp: 163; Rng: 083; Block: ; Lot: ; Deeded Acres: 56.790 W 948.75' OF NE1/4 LESS R/W 10 163 83									
10-0000-05295-050		ARTZ ETAL, WAYNE	(A)		\$0	\$0	\$44,700	\$0	\$0	\$44,700
	000-000-000			2025	\$0	\$0	\$44,800	\$0	\$0	\$44,800
		0			\$0/0.00	\$0/0.00	-\$100/-0.22	\$0/0.00	\$0/0.00	-\$100/-0.22

Bottineau County Assessor

Parcel List A = Appraised, B = BofR, E = State Eq., X = Exempt

Thu, April 2, 2026 7:07 PM

Page 18

Pcl No.	Route #	Name/Address	A/B/E/X	Current Year	Land Pr Yr Res	Com Land Pr Yr Com Land	Farm Land	Cur Dwlg Prior Year Dwlg	Cur Impr Prior Year Impr	Cur Total Pr Yr Total	Ttl Diff/% Diff
Legal Section: 10; Twp: 163; Rng: 083; Block: ; Lot: ; Deeded Acres: 80.000 S1/2NW1/4 10 163 83											
10-0000-05296-000		ARTZ ETAL, WAYNE	(A)		\$0	\$0	\$43,800	\$0	\$0	\$43,800	
	000-000-000			2025	\$0	\$0	\$43,900	\$0	\$0	\$43,900	
		0			\$0/0.00	\$0/0.00	-\$100/-0.23	\$0/0.00	\$0/0.00	-\$100/-0.23	
Legal Section: 10; Twp: 163; Rng: 083; Block: ; Lot: ; Deeded Acres: 67.470 N1/2NW1/4 LESS 11.0 A DEEDED LESS R/W 10 163 83											
10-0000-05297-000		ARTZ, WAYNE B	(A)		\$0	\$0	\$8,500	\$0	\$0	\$8,500	
	000-000-000			2025	\$0	\$0	\$8,500	\$0	\$0	\$8,500	
		0			\$0/0.00	\$0/0.00	\$0/0.00	\$0/0.00	\$0/0.00	\$0/0.00	
Legal Section: 10; Twp: 163; Rng: 083; Block: ; Lot: ; Deeded Acres: 10.550 11.0 A IN NW1/4NW1/4 LESS R/W 10 163 83											
10-0000-05301-000		DRANGSHOLT, WAYNE	(A)		\$0	\$0	\$123,300	\$0	\$0	\$123,300	
	000-000-000			2025	\$0	\$0	\$122,800	\$0	\$0	\$122,800	
		0			\$0/0.00	\$0/0.00	\$500/0.41	\$0/0.00	\$0/0.00	\$500/0.41	
Legal Section: 16; Twp: 163; Rng: 083; Block: ; Lot: ; Deeded Acres: 160.000 SW1/4 16 163 83											
10-0000-05302-000		FELAND, DUANE & LADONNA	(A)		\$0	\$0	\$128,100	\$0	\$0	\$128,100	
	000-000-000			2025	\$0	\$0	\$128,300	\$0	\$0	\$128,300	
		0			\$0/0.00	\$0/0.00	-\$200/-0.16	\$0/0.00	\$0/0.00	-\$200/-0.16	
Legal Section: 16; Twp: 163; Rng: 083; Block: ; Lot: ; Deeded Acres: 156.500 NE1/4 LESS 3.50 A DEEDED 16 163 83											
10-0000-05303-000		FELAND, DUANE	(A)		\$0	\$0	\$3,000	\$0	\$0	\$3,000	
	000-000-000			2025	\$0	\$0	\$3,000	\$0	\$0	\$3,000	
		0			\$0/0.00	\$0/0.00	\$0/0.00	\$0/0.00	\$0/0.00	\$0/0.00	
Legal Section: 16; Twp: 163; Rng: 083; Block: ; Lot: ; Deeded Acres: 3.500 3.50 A OF NE1/4 16 163 83											
10-0000-05304-000		FELAND, DUANE & LADONNA	(A)		\$0	\$0	\$129,200	\$0	\$0	\$129,200	
	000-000-000			2025	\$0	\$0	\$129,400	\$0	\$0	\$129,400	
		0			\$0/0.00	\$0/0.00	-\$200/-0.15	\$0/0.00	\$0/0.00	-\$200/-0.15	
Legal Section: 16; Twp: 163; Rng: 083; Block: ; Lot: ; Deeded Acres: 160.000 NW1/4 16 163 83											

Bottineau County Assessor

Parcel List A = Appraised, B = BofR, E = State Eq., X = Exempt

Thu, April 2, 2026 7:07 PM

Page 19

Pcl No.	Route #	Name/Address	A/B/E/X	Current Year	Land Pr Yr Res Land Diff/% Diff	Com Land Pr Yr Com Land	Farm Land	Cur Dwlg Prior Year Dwlg	Cur Impr Prior Year Impr	Cur Total Pr Yr Total Ttl Diff/% Diff
10-0000-05305-000		DRANGSHOLT, WAYNE	(A)		\$0	\$0	\$131,900	\$0	\$0	\$131,900
	000-000-000			2025	\$0	\$0	\$131,800	\$0	\$0	\$131,800
		0			\$0/0.00	\$0/0.00	\$100/0.08	\$0/0.00	\$0/0.00	\$100/0.08
Legal	Section: 16; Twp: 163; Rng: 083; Block: ; Lot: ; Deeded Acres: 160.000 SE1/4 16 163 83									
10-0000-05306-000		DRANGSHOLT, WAYNE	(A)		\$0	\$0	\$120,800	\$0	\$0	\$120,800
	000-000-000			2025	\$0	\$0	\$121,000	\$0	\$0	\$121,000
		0			\$0/0.00	\$0/0.00	-\$200/-0.17	\$0/0.00	\$0/0.00	-\$200/-0.17
Legal	Section: 17; Twp: 163; Rng: 083; Block: ; Lot: ; Deeded Acres: 160.000 SW1/4 17 163 83									
10-0000-05307-000		KEITH, BRENT W	(A)		\$0	\$0	\$122,000	\$0	\$0	\$122,000
	000-000-000			2025	\$0	\$0	\$122,000	\$0	\$0	\$122,000
		0			\$0/0.00	\$0/0.00	\$0/0.00	\$0/0.00	\$0/0.00	\$0/0.00
Legal	Section: 17; Twp: 163; Rng: 083; Block: ; Lot: ; Deeded Acres: 160.000 SE1/4 17 163 83									
10-0000-05308-000		KEITH, BRENT W	(A)		\$0	\$0	\$127,800	\$0	\$0	\$127,800
	000-000-000			2025	\$0	\$0	\$128,000	\$0	\$0	\$128,000
		0			\$0/0.00	\$0/0.00	-\$200/-0.16	\$0/0.00	\$0/0.00	-\$200/-0.16
Legal	Section: 17; Twp: 163; Rng: 083; Block: ; Lot: ; Deeded Acres: 160.000 NE1/4 17 163 83									
10-0000-05309-000		KEITH, BRENT W	(A)		\$0	\$0	\$130,200	\$0	\$0	\$130,200
	000-000-000			2025	\$0	\$0	\$130,400	\$0	\$0	\$130,400
		0			\$0/0.00	\$0/0.00	-\$200/-0.15	\$0/0.00	\$0/0.00	-\$200/-0.15
Legal	Section: 17; Twp: 163; Rng: 083; Block: ; Lot: ; Deeded Acres: 160.000 NW1/4 17 163 83									
10-0000-05310-000		COOK FAMILY TRUST, JOHN	(A)		\$0	\$0	\$116,700	\$0	\$0	\$116,700
	000-000-000			2025	\$0	\$0	\$116,900	\$0	\$0	\$116,900
		0			\$0/0.00	\$0/0.00	-\$200/-0.17	\$0/0.00	\$0/0.00	-\$200/-0.17
Legal	Section: 18; Twp: 163; Rng: 083; Block: ; Lot: ; Deeded Acres: 149.050 LOTS 3 & 4 E1/2SW1/4 18 163 83									
10-0000-05311-000		COOK FAMILY TRUST, JOHN	(A)		\$0	\$0	\$123,800	\$0	\$0	\$123,800
	000-000-000			2025	\$0	\$0	\$124,000	\$0	\$0	\$124,000
		0			\$0/0.00	\$0/0.00	-\$200/-0.16	\$0/0.00	\$0/0.00	-\$200/-0.16

Bottineau County Assessor

Parcel List A = Appraised, B = BofR, E = State Eq., X = Exempt

Thu, April 2, 2026 7:07 PM

Page 20

Pcl No.	Route #	Name/Address	A/B/E/X	Current Year	Land Pr Yr Res Land Diff/% Diff	Com Land Pr Yr Com Land	Farm Land	Cur Dwlg Prior Year Dwlg	Cur Impr Prior Year Impr	Cur Total Pr Yr Total Ttl Diff/% Diff
Legal Section: 18; Twp: 163; Rng: 083; Block: ; Lot: ; Deeded Acres: 160.000 SE1/4 18 163 83										
10-0000-05312-000		COOK FAMILY TRUST, JOHN	(A)		\$0	\$0	\$115,200	\$0	\$0	\$115,200
	000-000-000		2025	\$0	\$0	\$115,400	\$0	\$0	\$115,400	
	0			\$0/0.00	\$0/0.00	-\$200/-0.17	\$0/0.00	\$0/0.00	-\$200/-0.17	
Legal Section: 18; Twp: 163; Rng: 083; Block: ; Lot: ; Deeded Acres: 149.310 LOTS 1 & 2 E1/2NW1/4 18 163 83										
10-0000-05313-000		DRANGSHOLT, WAYNE	(A)		\$0	\$0	\$119,900	\$0	\$0	\$119,900
	000-000-000		2025	\$0	\$0	\$120,100	\$0	\$0	\$120,100	
	0			\$0/0.00	\$0/0.00	-\$200/-0.17	\$0/0.00	\$0/0.00	-\$200/-0.17	
Legal Section: 18; Twp: 163; Rng: 083; Block: ; Lot: ; Deeded Acres: 160.000 NE1/4 18 163 83										
10-0000-05314-000		AHO, KEVIN P & ALEXIS J	(A)		\$0	\$0	\$106,600	\$0	\$0	\$106,600
	000-000-000		2025	\$0	\$0	\$106,800	\$0	\$0	\$106,800	
	0			\$0/0.00	\$0/0.00	-\$200/-0.19	\$0/0.00	\$0/0.00	-\$200/-0.19	
Legal Section: 19; Twp: 163; Rng: 083; Block: ; Lot: 1; Deeded Acres: 149.080 E1/2NW1/4 LOTS 1 & 2 19 163 83										
10-0000-05315-000		FELAND, SHANE E & HEIDI L	(A)		\$0	\$0	\$118,800	\$0	\$0	\$118,800
	000-000-000		2025	\$0	\$0	\$119,000	\$0	\$0	\$119,000	
	0			\$0/0.00	\$0/0.00	-\$200/-0.17	\$0/0.00	\$0/0.00	-\$200/-0.17	
Legal Section: 19; Twp: 163; Rng: 083; Block: ; Lot: 3; Deeded Acres: 149.400 E1/2SW1/4 LOTS 3 & 4 19 163 83										
10-0000-05316-000		BUYNAK, NATHANIEL & THERESA	(A)		\$0	\$0	\$122,500	\$0	\$0	\$122,500
	000-000-000		2025	\$0	\$0	\$122,700	\$0	\$0	\$122,700	
	0			\$0/0.00	\$0/0.00	-\$200/-0.16	\$0/0.00	\$0/0.00	-\$200/-0.16	
Legal Section: 19; Twp: 163; Rng: 083; Block: ; Lot: ; Deeded Acres: 160.000 SE1/4 19 163 83										
10-0000-05317-000		BUYNAK, NATHANIEL & THERESA	(A)		\$0	\$0	\$127,200	\$0	\$0	\$127,200
	000-000-000		2025	\$0	\$0	\$127,400	\$0	\$0	\$127,400	
	0			\$0/0.00	\$0/0.00	-\$200/-0.16	\$0/0.00	\$0/0.00	-\$200/-0.16	
Legal Section: 19; Twp: 163; Rng: 083; Block: ; Lot: ; Deeded Acres: 160.000 NE1/4 19 163 83										

Bottineau County Assessor

Parcel List A = Appraised, B = BofR, E = State Eq., X = Exempt

Thu, April 2, 2026 7:07 PM

Page 21

Pcl No.	Route #	Name/Address	A/B/E/X	Current Year	Land Pr Yr Res Land Diff/% Diff	Com Land Pr Yr Com Land	Farm Land	Cur Dwlg Prior Year Dwlg	Cur Impr Prior Year Impr	Cur Total Pr Yr Total Ttl Diff/% Diff
10-0000-05318-000		DRANGSHOLT, WAYNE	(A)		\$0	\$0	\$133,400	\$0	\$0	\$133,400
	000-000-000			2025	\$0	\$0	\$133,700	\$0	\$0	\$133,700
		0			\$0/0.00	\$0/0.00	-\$300/-0.22	\$0/0.00	\$0/0.00	-\$300/-0.22
Legal	Section: 20; Twp: 163; Rng: 083; Block: ; Lot: ; Deeded Acres: 160.000 NE1/4 20 163 83									
10-0000-05319-000		DRANGSHOLT, WAYNE	(A)		\$0	\$0	\$88,700	\$0	\$0	\$88,700
	000-000-000			2025	\$0	\$0	\$88,900	\$0	\$0	\$88,900
		0			\$0/0.00	\$0/0.00	-\$200/-0.22	\$0/0.00	\$0/0.00	-\$200/-0.22
Legal	Section: 20; Twp: 163; Rng: 083; Block: ; Lot: ; Deeded Acres: 120.000 W1/2SW1/4 SE1/4SW1/4 20 163 83									
10-0000-05320-000		DRANGSHOLT, WAYNE	(A)		\$0	\$0	\$124,300	\$0	\$0	\$124,300
	000-000-000			2025	\$0	\$0	\$124,500	\$0	\$0	\$124,500
		0			\$0/0.00	\$0/0.00	-\$200/-0.16	\$0/0.00	\$0/0.00	-\$200/-0.16
Legal	Section: 20; Twp: 163; Rng: 083; Block: ; Lot: ; Deeded Acres: 160.000 N1/2SE1/4 SW1/4SE1/4 NE1/4SW1/4 20 163 83									
10-0000-05321-000		DRANGSHOLT, WAYNE	(A)		\$0	\$0	\$130,400	\$0	\$0	\$130,400
	000-000-000			2025	\$0	\$0	\$130,600	\$0	\$0	\$130,600
		0			\$0/0.00	\$0/0.00	-\$200/-0.15	\$0/0.00	\$0/0.00	-\$200/-0.15
Legal	Section: 20; Twp: 163; Rng: 083; Block: ; Lot: ; Deeded Acres: 160.000 NW1/4 20 163 83									
10-0000-05322-000		DRANGSHOLT, WAYNE	(A)		\$0	\$0	\$32,500	\$0	\$0	\$32,500
	000-000-000			2025	\$0	\$0	\$32,500	\$0	\$0	\$32,500
		0			\$0/0.00	\$0/0.00	\$0/0.00	\$0/0.00	\$0/0.00	\$0/0.00
Legal	Section: 20; Twp: 163; Rng: 083; Block: ; Lot: ; Deeded Acres: 40.000 SE1/4SE1/4 20 163 83									
10-0000-05323-000		DRANGSHOLT, WAYNE	(A)		\$0	\$0	\$133,800	\$0	\$0	\$133,800
	000-000-000			2025	\$0	\$0	\$134,000	\$0	\$0	\$134,000
		0			\$0/0.00	\$0/0.00	-\$200/-0.15	\$0/0.00	\$0/0.00	-\$200/-0.15
Legal	Section: 21; Twp: 163; Rng: 083; Block: ; Lot: ; Deeded Acres: 160.000 N1/2SW1/4 NW1/4SE1/4 SW1/4NE1/4 21 163 83									
10-0000-05324-000		DRANGSHOLT, WAYNE	(A)		\$0	\$0	\$101,300	\$0	\$0	\$101,300
	000-000-000			2025	\$0	\$0	\$101,500	\$0	\$0	\$101,500
		0			\$0/0.00	\$0/0.00	-\$200/-0.20	\$0/0.00	\$0/0.00	-\$200/-0.20

Bottineau County Assessor

Parcel List A = Appraised, B = BofR, E = State Eq., X = Exempt

Thu, April 2, 2026 7:07 PM

Page 22

Pcl No.	Route #	Name/Address	A/B/E/X	Current Pr Yr Diff/% Diff	Land Res Land	Com Land Pr Yr Com Land	Farm Land	Cur Dwlg Prior Year Dwlg	Cur Impr Prior Year Impr	Cur Total Pr Yr Total Ttl Diff/% Diff
Legal Section: 21; Twp: 163; Rng: 083; Block: ; Lot: ; Deeded Acres: 120.000 SW1/4SE1/4 S1/2SW1/4 21 163 83										
10-0000-05325-000		BUYNAK, NORMAN & SARAH	(A)		\$0	\$0	\$133,400	\$0	\$0	\$133,400
	000-000-000		2025		\$0	\$0	\$133,600	\$0	\$0	\$133,600
	0				\$0/0.00	\$0/0.00	-\$200/-0.15	\$0/0.00	\$0/0.00	-\$200/-0.15
Legal Section: 21; Twp: 163; Rng: 083; Block: ; Lot: ; Deeded Acres: 160.000 NW1/4 21 163 83										
10-0000-05326-000		DRANGSHOLT, WAYNE	(A)		\$0	\$0	\$49,800	\$0	\$0	\$49,800
	000-000-000		2025		\$0	\$0	\$49,800	\$0	\$0	\$49,800
	0				\$0/0.00	\$0/0.00	\$0/0.00	\$0/0.00	\$0/0.00	\$0/0.00
Legal Section: 21; Twp: 163; Rng: 083; Block: ; Lot: ; Deeded Acres: 80.000 E1/2NE1/4 21 163 83										
10-0000-05327-000		GETZLAFF ETAL, STORMY	(A)		\$0	\$0	\$62,300	\$0	\$0	\$62,300
	000-000-000		2025		\$0	\$0	\$62,400	\$0	\$0	\$62,400
	0				\$0/0.00	\$0/0.00	-\$100/-0.16	\$0/0.00	\$0/0.00	-\$100/-0.16
Legal Section: 21; Twp: 163; Rng: 083; Block: ; Lot: ; Deeded Acres: 80.000 E1/2SE1/4 21 163 83										
10-0000-05328-000		DRANGSHOLT, WAYNE	(A)		\$0	\$0	\$28,800	\$0	\$0	\$28,800
	000-000-000		2025		\$0	\$0	\$28,800	\$0	\$0	\$28,800
	0				\$0/0.00	\$0/0.00	\$0/0.00	\$0/0.00	\$0/0.00	\$0/0.00
Legal Section: 21; Twp: 163; Rng: 083; Block: ; Lot: ; Deeded Acres: 40.000 NW1/4NE1/4 21 163 83										
10-0000-05329-000		DRANGSHOLT, WAYNE	(A)		\$0	\$0	\$121,800	\$0	\$0	\$121,800
	000-000-000		2025		\$0	\$0	\$122,000	\$0	\$0	\$122,000
	0				\$0/0.00	\$0/0.00	-\$200/-0.16	\$0/0.00	\$0/0.00	-\$200/-0.16
Legal Section: 28; Twp: 163; Rng: 083; Block: ; Lot: ; Deeded Acres: 158.020 SE1/4 LESS R/W 28 163 83										
10-0000-05331-000		BUYNAK, NORMAN & SARAH	(A)		\$0	\$0	\$66,000	\$0	\$0	\$66,000
	000-000-000		2025		\$0	\$0	\$66,100	\$0	\$0	\$66,100
	0				\$0/0.00	\$0/0.00	-\$100/-0.15	\$0/0.00	\$0/0.00	-\$100/-0.15
Legal Section: 28; Twp: 163; Rng: 083; Block: ; Lot: ; Deeded Acres: 78.020 E1/2NE1/4 LESS R/W 28 163 83										

Bottineau County Assessor

Parcel List A = Appraised, B = BofR, E = State Eq., X = Exempt

Thu, April 2, 2026 7:07 PM

Page 23

Pcl No.	Route #	Name/Address	A/B/E/X	Current Year	Land Pr Yr Res Land Diff/% Diff	Com Land Pr Yr Com Land	Farm Land	Cur Dwlg Prior Year Dwlg	Cur Impr Prior Year Impr	Cur Total Pr Yr Total Ttl Diff/% Diff
10-0000-05331-050		BUYNAK, NATHANIEL	(A)		\$0	\$0	\$66,600	\$0	\$0	\$66,600
	000-000-000			2025	\$0	\$0	\$66,700	\$0	\$0	\$66,700
		0			\$0/0.00	\$0/0.00	-\$100/-0.15	\$0/0.00	\$0/0.00	-\$100/-0.15
Legal	Section: 28; Twp: 163; Rng: 083; Block: ; Lot: ; Deeded Acres: 80.000 W1/2NE1/4 28 163 83									
10-0000-05333-000		BUYNAK, NATHANIEL	(A)		\$0	\$0	\$125,600	\$0	\$0	\$125,600
	000-000-000			2025	\$0	\$0	\$125,800	\$0	\$0	\$125,800
		0			\$0/0.00	\$0/0.00	-\$200/-0.16	\$0/0.00	\$0/0.00	-\$200/-0.16
Legal	Section: 28; Twp: 163; Rng: 083; Block: ; Lot: ; Deeded Acres: 160.000 SW1/4 28 163 83									
10-0000-05334-000		BUYNAK, NATHANIEL	(A)		\$0	\$0	\$131,700	\$0	\$0	\$131,700
	000-000-000			2025	\$0	\$0	\$131,900	\$0	\$0	\$131,900
		0			\$0/0.00	\$0/0.00	-\$200/-0.15	\$0/0.00	\$0/0.00	-\$200/-0.15
Legal	Section: 28; Twp: 163; Rng: 083; Block: ; Lot: ; Deeded Acres: 160.000 NW1/4 28 163 83									
10-0000-05335-000		GOKAVI, ANNE	(A)		\$0	\$0	\$116,000	\$0	\$0	\$116,000
	000-000-000			2025	\$0	\$0	\$116,200	\$0	\$0	\$116,200
		0			\$0/0.00	\$0/0.00	-\$200/-0.17	\$0/0.00	\$0/0.00	-\$200/-0.17
Legal	Section: 29; Twp: 163; Rng: 083; Block: ; Lot: ; Deeded Acres: 160.000 SW1/4 29 163 83									
10-0000-05336-000		BUYNAK, NATHANIEL & THERESA	(A)		\$0	\$0	\$111,000	\$0	\$0	\$111,000
	000-000-000			2025	\$0	\$0	\$111,100	\$0	\$0	\$111,100
		0			\$0/0.00	\$0/0.00	-\$100/-0.09	\$0/0.00	\$0/0.00	-\$100/-0.09
Legal	Section: 29; Twp: 163; Rng: 083; Block: ; Lot: ; Deeded Acres: 160.000 NE1/4 29 163 83									
10-0000-05337-000		BUYNAK, NATHANIEL & THERESA	(A)		\$0	\$0	\$121,000	\$0	\$0	\$121,000
	000-000-000			2025	\$0	\$0	\$121,200	\$0	\$0	\$121,200
		0			\$0/0.00	\$0/0.00	-\$200/-0.17	\$0/0.00	\$0/0.00	-\$200/-0.17
Legal	Section: 29; Twp: 163; Rng: 083; Block: ; Lot: ; Deeded Acres: 160.000 NW1/4 29 163 83									
10-0000-05338-000		BUYNAK, NATHANIEL & THERESA	(A)		\$0	\$0	\$118,400	\$0	\$0	\$118,400
	000-000-000			2025	\$0	\$0	\$118,600	\$0	\$0	\$118,600
		0			\$0/0.00	\$0/0.00	-\$200/-0.17	\$0/0.00	\$0/0.00	-\$200/-0.17

Bottineau County Assessor

Parcel List A = Appraised, B = BofR, E = State Eq., X = Exempt

Thu, April 2, 2026 7:07 PM

Page 24

Pcl No.	Route #	Name/Address	A/B/E/X	Current Year	Land Pr Yr Res Land Diff/% Diff	Com Land Pr Yr Com Land	Farm Land	Cur Dwlg Prior Year Dwlg	Cur Impr Prior Year Impr	Cur Total Pr Yr Total Ttl Diff/% Diff
Legal Section: 29; Twp: 163; Rng: 083; Block: ; Lot: ; Deeded Acres: 160.000 SE1/4 29 163 83										
10-0000-05339-000		DRANGSHOLT, WAYNE	(A)		\$0	\$0	\$135,500	\$0	\$0	\$135,500
	000-000-000			2025	\$0	\$0	\$135,700	\$0	\$0	\$135,700
		0			\$0/0.00	\$0/0.00	-\$200/-0.15	\$0/0.00	\$0/0.00	-\$200/-0.15
Legal Section: 30; Twp: 163; Rng: 083; Block: ; Lot: ; Deeded Acres: 160.000 SE1/4 30 163 83										
10-0000-05340-000		DRANGSHOLT, WAYNE	(A)		\$0	\$0	\$132,800	\$0	\$0	\$132,800
	000-000-000			2025	\$0	\$0	\$133,000	\$0	\$0	\$133,000
		0			\$0/0.00	\$0/0.00	-\$200/-0.15	\$0/0.00	\$0/0.00	-\$200/-0.15
Legal Section: 30; Twp: 163; Rng: 083; Block: ; Lot: ; Deeded Acres: 160.000 NE1/4 30 163 83										
10-0000-05341-000		DRANGSHOLT, CHRISANNE	(A)		\$0	\$0	\$102,400	\$0	\$0	\$102,400
	000-000-000			2025	\$0	\$0	\$102,500	\$0	\$0	\$102,500
		0			\$0/0.00	\$0/0.00	-\$100/-0.10	\$0/0.00	\$0/0.00	-\$100/-0.10
Legal Section: 30; Twp: 163; Rng: 083; Block: ; Lot: ; Deeded Acres: 149.950 LOTS 3 & 4 E1/2SW1/4 30 163 83										
10-0000-05342-000		DRANGSHOLT, WAYNE	(A)		\$0	\$0	\$125,700	\$0	\$0	\$125,700
	000-000-000			2025	\$0	\$0	\$125,900	\$0	\$0	\$125,900
		0			\$0/0.00	\$0/0.00	-\$200/-0.16	\$0/0.00	\$0/0.00	-\$200/-0.16
Legal Section: 30; Twp: 163; Rng: 083; Block: ; Lot: 1; Deeded Acres: 149.690 E1/2NW1/4 LOTS 1 & 2 30 163 83										
10-0000-05343-000		DRANGSHOLT, WAYNE	(A)		\$0	\$0	\$46,100	\$0	\$0	\$46,100
	000-000-000			2025	\$0	\$0	\$45,800	\$0	\$0	\$45,800
		0			\$0/0.00	\$0/0.00	\$300/0.66	\$0/0.00	\$0/0.00	\$300/0.66
Legal Section: 31; Twp: 163; Rng: 083; Block: ; Lot: ; Deeded Acres: 150.990 LOTS 3 7 4 E1/2SW1/4 31 163 83										
10-0000-05344-000		DRANGSHOLT, CHRISANNE	(A)		\$0	\$0	\$112,500	\$0	\$0	\$112,500
	000-000-000			2025	\$0	\$0	\$112,400	\$0	\$0	\$112,400
		0			\$0/0.00	\$0/0.00	\$100/0.09	\$0/0.00	\$0/0.00	\$100/0.09
Legal Section: 31; Twp: 163; Rng: 083; Block: ; Lot: ; Deeded Acres: 160.000 NE1/4 31 163 83										

Bottineau County Assessor

Parcel List A = Appraised, B = BofR, E = State Eq., X = Exempt

Thu, April 2, 2026 7:07 PM

Page 25

Pcl No.	Route #	Name/Address	A/B/E/X	Current Year	Land Pr Yr Res Land Diff/% Diff	Com Land Pr Yr Com Land	Farm Land	Cur Dwlg Prior Year Dwlg	Cur Impr Prior Year Impr	Cur Total Pr Yr Total Ttl Diff/% Diff
10-0000-05345-000		DRANGSHOLT, CHRISANNE	(A)		\$0	\$0	\$86,100	\$0	\$0	\$86,100
	000-000-000			2025	\$0	\$0	\$86,200	\$0	\$0	\$86,200
		0			\$0/0.00	\$0/0.00	-\$100/-0.12	\$0/0.00	\$0/0.00	-\$100/-0.12
Legal	Section: 31; Twp: 163; Rng: 083; Block: ; Lot: ; Deeded Acres: 160.000 SE1/4 31 163 83									
10-0000-05346-000		DRANGSHOLT, CHRISANNE	(A)		\$0	\$0	\$57,000	\$0	\$0	\$57,000
	000-000-000			2025	\$0	\$0	\$57,000	\$0	\$0	\$57,000
		0			\$0/0.00	\$0/0.00	\$0/0.00	\$0/0.00	\$0/0.00	\$0/0.00
Legal	Section: 31; Twp: 163; Rng: 083; Block: ; Lot: ; Deeded Acres: 150.370 LOTS 1 & 2 E1/2NW1/4 31 163 83									
10-0000-05347-000		BUYNAK, NORMAN & SARAH	(A)		\$0	\$0	\$133,500	\$0	\$0	\$133,500
	000-000-000			2025	\$0	\$0	\$133,700	\$0	\$0	\$133,700
		0			\$0/0.00	\$0/0.00	-\$200/-0.15	\$0/0.00	\$0/0.00	-\$200/-0.15
Legal	Section: 32; Twp: 163; Rng: 083; Block: ; Lot: ; Deeded Acres: 160.000 NE1/4 32 163 83									
10-0000-05348-000		DRANGSHOLT, WAYNE	(A)		\$0	\$0	\$126,700	\$0	\$0	\$126,700
	000-000-000			2025	\$0	\$0	\$126,900	\$0	\$0	\$126,900
		0			\$0/0.00	\$0/0.00	-\$200/-0.16	\$0/0.00	\$0/0.00	-\$200/-0.16
Legal	Section: 32; Twp: 163; Rng: 083; Block: ; Lot: ; Deeded Acres: 160.000 SE1/4 32 163 83									
10-0000-05349-000		DRANGSHOLT, WAYNE	(A)		\$0	\$0	\$105,700	\$0	\$0	\$105,700
	000-000-000			2025	\$0	\$0	\$105,800	\$0	\$0	\$105,800
		0			\$0/0.00	\$0/0.00	-\$100/-0.09	\$0/0.00	\$0/0.00	-\$100/-0.09
Legal	Section: 32; Twp: 163; Rng: 083; Block: ; Lot: ; Deeded Acres: 160.000 SW1/4 32 163 83									
10-0000-05350-000		GOKAVI, ANNE	(A)		\$0	\$0	\$137,000	\$0	\$0	\$137,000
	000-000-000			2025	\$0	\$0	\$137,200	\$0	\$0	\$137,200
		0			\$0/0.00	\$0/0.00	-\$200/-0.15	\$0/0.00	\$0/0.00	-\$200/-0.15
Legal	Section: 32; Twp: 163; Rng: 083; Block: ; Lot: ; Deeded Acres: 160.000 NW1/4 32 163 83									
10-0000-05351-000		PERRON LAND TRUST	(A)		\$0	\$0	\$117,200	\$0	\$0	\$117,200
	000-000-000			2025	\$0	\$0	\$117,400	\$0	\$0	\$117,400
		0			\$0/0.00	\$0/0.00	-\$200/-0.17	\$0/0.00	\$0/0.00	-\$200/-0.17

Bottineau County Assessor

Parcel List A = Appraised, B = BofR, E = State Eq., X = Exempt

Thu, April 2, 2026 7:07 PM

Page 26

Pcl No.	Route #	Name/Address	A/B/E/X	Current Year	Land Pr Yr Res Land Diff/% Diff	Com Land Pr Yr Com Land	Farm Land	Cur Dwlg Prior Year Dwlg	Cur Impr Prior Year Impr	Cur Total Pr Yr Total Ttl Diff/% Diff
Legal Section: 33; Twp: 163; Rng: 083; Block: ; Lot: ; Deeded Acres: 150.720 NE1/4 LESS 7.38 A OF OUTLOT 1 LESS R/W 33 163 83										
10-0000-05353-000		PERRON LAND TRUST	(A)		\$0	\$0	\$115,800	\$0	\$0	\$115,800
	000-000-000		2025	\$0	\$0	\$116,000	\$0	\$0	\$116,000	
	0			\$0/0.00	\$0/0.00	-\$200/-0.17	\$0/0.00	\$0/0.00	-\$200/-0.17	
Legal Section: 33; Twp: 163; Rng: 083; Block: ; Lot: ; Deeded Acres: 158.020 SE1/4 LESS R/W 33 163 83										
10-0000-05355-000		PERRON LAND TRUST	(A)		\$0	\$0	\$112,600	\$0	\$0	\$112,600
	000-000-000		2025	\$0	\$0	\$112,800	\$0	\$0	\$112,800	
	0			\$0/0.00	\$0/0.00	-\$200/-0.18	\$0/0.00	\$0/0.00	-\$200/-0.18	
Legal Section: 33; Twp: 163; Rng: 083; Block: ; Lot: ; Deeded Acres: 150.200 NW1/4 LESS 9.80 A OF OUTLOT 1 33 163 83										
10-0000-05355-050		PERRON LAND TRUST	(A)		\$0	\$0	\$12,200	\$0	\$0	\$12,200
	000-000-000		2025	\$0	\$0	\$12,200	\$0	\$0	\$12,200	
	0			\$0/0.00	\$0/0.00	\$0/0.00	\$0/0.00	\$0/0.00	\$0/0.00	
Legal Section: 33; Twp: 163; Rng: 083; Block: ; Lot: ; Deeded Acres: 17.100 OUTLOT 1 OF N1/2 LESS R/W 33 163 83										
10-0000-05356-000		PERRON LAND TRUST	(A)		\$0	\$0	\$129,500	\$0	\$0	\$129,500
	000-000-000		2025	\$0	\$0	\$129,700	\$0	\$0	\$129,700	
	0			\$0/0.00	\$0/0.00	-\$200/-0.15	\$0/0.00	\$0/0.00	-\$200/-0.15	
Legal Section: 33; Twp: 163; Rng: 083; Block: ; Lot: ; Deeded Acres: 160.000 SW1/4 33 163 83										
10-0000-05357-000		SUNDSBAK, JOSIE R	(A)		\$0	\$0	\$112,600	\$0	\$0	\$112,600
	000-000-000		2025	\$0	\$0	\$112,800	\$0	\$0	\$112,800	
	0			\$0/0.00	\$0/0.00	-\$200/-0.18	\$0/0.00	\$0/0.00	-\$200/-0.18	
Legal Section: 34; Twp: 163; Rng: 083; Block: ; Lot: ; Deeded Acres: 153.480 SW1/4 LESS PT OF OUTLOT 1 LESS R/W 34 163 83										
10-0000-05359-000		SUNDSBAK, JOSIE R	(A)		\$0	\$0	\$125,000	\$0	\$0	\$125,000
	000-000-000		2025	\$0	\$0	\$125,200	\$0	\$0	\$125,200	
	0			\$0/0.00	\$0/0.00	-\$200/-0.16	\$0/0.00	\$0/0.00	-\$200/-0.16	
Legal Section: 34; Twp: 163; Rng: 083; Block: ; Lot: ; Deeded Acres: 151.440 NW1/4 LESS PT OF OUTLOT 1 LESS R/W 34 163 83										

Bottineau County Assessor

Parcel List A = Appraised, B = BofR, E = State Eq., X = Exempt

Thu, April 2, 2026 7:07 PM

Page 27

Pcl No.	Route #	Name/Address	A/B/E/X	Current Year	Land Pr Yr Res Land Diff/% Diff	Com Land Pr Yr Com Land	Farm Land	Cur Dwlg Prior Year Dwlg	Cur Impr Prior Year Impr	Cur Total Pr Yr Total Ttl Diff/% Diff
10-0000-05361-000		FELAND, DEAN & LORI	(A)		\$0	\$0	\$105,500	\$0	\$0	\$105,500
	000-000-000			2025	\$0	\$0	\$104,700	\$0	\$0	\$104,700
		0			\$0/0.00	\$0/0.00	\$800/0.76	\$0/0.00	\$0/0.00	\$800/0.76
Legal	Section: 26; Twp: 164; Rng: 083; Block: ; Lot: 1; Deeded Acres: 157.360 LOTS 1 2 & 3 26 164 83									
10-0000-05362-000		FELAND, DEAN & LORI	(A)		\$0	\$0	\$40,800	\$0	\$0	\$40,800
	000-000-000			2025	\$0	\$0	\$40,900	\$0	\$0	\$40,900
		0			\$0/0.00	\$0/0.00	-\$100/-0.24	\$0/0.00	\$0/0.00	-\$100/-0.24
Legal	Section: 26; Twp: 164; Rng: 083; Block: ; Lot: 4; Deeded Acres: 52.300 LOT 4 26 164 83									
10-0000-05363-000		FELAND, DEAN & LORI	(A)		\$0	\$0	\$79,100	\$0	\$0	\$79,100
	000-000-000			2025	\$0	\$0	\$78,100	\$0	\$0	\$78,100
		0			\$0/0.00	\$0/0.00	\$1,000/1.28	\$0/0.00	\$0/0.00	\$1,000/1.28
Legal	Section: 27; Twp: 164; Rng: 083; Block: ; Lot: 1; Deeded Acres: 104.390 LOTS 1 & 2 27 164 83									
10-0000-05364-000		FELAND, DEAN & LORI	(A)		\$0	\$0	\$83,100	\$0	\$0	\$83,100
	000-000-000			2025	\$0	\$0	\$82,800	\$0	\$0	\$82,800
		0			\$0/0.00	\$0/0.00	\$300/0.36	\$0/0.00	\$0/0.00	\$300/0.36
Legal	Section: 27; Twp: 164; Rng: 083; Block: ; Lot: 3; Deeded Acres: 104.100 LOTS 3 & 4 27 164 83									
10-0000-05365-000		FELAND, DEAN & LORI	(A)		\$0	\$0	\$81,400	\$0	\$0	\$81,400
	000-000-000			2025	\$0	\$0	\$81,000	\$0	\$0	\$81,000
		0			\$0/0.00	\$0/0.00	\$400/0.49	\$0/0.00	\$0/0.00	\$400/0.49
Legal	Section: 28; Twp: 164; Rng: 083; Block: ; Lot: 1; Deeded Acres: 103.630 LOTS 1 & 2 28 164 83									
10-0000-05366-000		MONSON FAMILY TRUST	(A)		\$0	\$0	\$59,500	\$0	\$0	\$59,500
	000-000-000			2025	\$0	\$0	\$59,100	\$0	\$0	\$59,100
		0			\$0/0.00	\$0/0.00	\$400/0.68	\$0/0.00	\$0/0.00	\$400/0.68
Legal	Section: 28; Twp: 164; Rng: 083; Block: ; Lot: 3; Deeded Acres: 103.120 LOTS 3 & 4 28 164 83									
10-0000-05367-000		MONSON FAMILY TRUST	(A)		\$0	\$0	\$63,200	\$0	\$0	\$63,200
	000-000-000			2025	\$0	\$0	\$61,600	\$0	\$0	\$61,600
		0			\$0/0.00	\$0/0.00	\$1,600/2.60	\$0/0.00	\$0/0.00	\$1,600/2.60

Bottineau County Assessor

Parcel List A = Appraised, B = BofR, E = State Eq., X = Exempt

Thu, April 2, 2026 7:07 PM

Pcl No.	Route #	Name/Address	A/B/E/X	Current Year	Land Pr Yr Res Land Diff/% Diff	Com Land Pr Yr Com Land	Farm Land	Cur Dwlg Prior Year Dwlg	Cur Impr Prior Year Impr	Cur Total Pr Yr Total Ttl Diff/% Diff
Legal Section: 29; Twp: 164; Rng: 083; Block: ; Lot: 1; Deeded Acres: 103.020 LOTS 1 & 2 29 164 83										
10-0000-05368-000		HALL, JEWEL ANN	(A)		\$0	\$0	\$41,600	\$0	\$0	\$41,600
	000-000-000		2025	\$0	\$0	\$41,600	\$0	\$0	\$0	\$41,600
	0			\$0/0.00	\$0/0.00	\$0/0.00	\$0/0.00	\$0/0.00	\$0/0.00	\$0/0.00
Legal Section: 29; Twp: 164; Rng: 083; Block: ; Lot: 4; Deeded Acres: 51.400 LOT 4 29 164 83										
10-0000-05369-000		SOUTHAM, TRUDIL	(A)		\$0	\$0	\$33,100	\$0	\$0	\$33,100
	000-000-000		2025	\$0	\$0	\$32,700	\$0	\$0	\$0	\$32,700
	0			\$0/0.00	\$0/0.00	\$400/1.22	\$0/0.00	\$0/0.00	\$0/0.00	\$400/1.22
Legal Section: 29; Twp: 164; Rng: 083; Block: ; Lot: 3; Deeded Acres: 51.450 LOT 3 29 164 83										
10-0000-05370-000		HANSON, GREGORY O & TAMMY M	(A)		\$0	\$0	\$76,300	\$0	\$0	\$76,300
	000-000-000		2025	\$0	\$0	\$76,000	\$0	\$0	\$0	\$76,000
	0			\$0/0.00	\$0/0.00	\$300/0.39	\$0/0.00	\$0/0.00	\$0/0.00	\$300/0.39
Legal Section: 30; Twp: 164; Rng: 083; Block: ; Lot: 3; Deeded Acres: 94.130 LOT 3 & 4 30 164 83										
10-0000-05371-000		SOUTHAM, KENNETH & LAMAY	(A)		\$0	\$0	\$77,400	\$0	\$0	\$77,400
	000-000-000		2025	\$0	\$0	\$77,100	\$0	\$0	\$0	\$77,100
	0			\$0/0.00	\$0/0.00	\$300/0.39	\$0/0.00	\$0/0.00	\$0/0.00	\$300/0.39
Legal Section: 30; Twp: 164; Rng: 083; Block: ; Lot: 1; Deeded Acres: 102.870 LOTS 1 & 2 30 164 83										
10-0000-05372-000		HANSON, GREGORY O & TAMMY M	(A)		\$0	\$0	\$107,100	\$0	\$0	\$107,100
	000-000-000		2025	\$0	\$0	\$107,000	\$0	\$0	\$0	\$107,000
	0			\$0/0.00	\$0/0.00	\$100/0.09	\$0/0.00	\$0/0.00	\$0/0.00	\$100/0.09
Legal Section: 31; Twp: 164; Rng: 083; Block: ; Lot: 1; Deeded Acres: 138.170 LOT 1 & 4 E1/2SW1/4 LESS OUTLOT 1 31 164 83										
10-0000-05372-050		FELAND, DUANE & LADONNA	(A)		\$0	\$0	\$7,400	\$0	\$0	\$7,400
	000-000-000		2025	\$0	\$0	\$7,400	\$0	\$0	\$0	\$7,400
	0			\$0/0.00	\$0/0.00	\$0/0.00	\$0/0.00	\$0/0.00	\$0/0.00	\$0/0.00
Legal Section: 31; Twp: 164; Rng: 083; Block: ; Lot: ; Deeded Acres: 8.890 OUTLOT 1 OF SE1/4SW1/4 31 164 83										

Bottineau County Assessor

Parcel List A = Appraised, B = BofR, E = State Eq., X = Exempt

Thu, April 2, 2026 7:07 PM

Page 29

Pcl No.	Route #	Name/Address	A/B/E/X	Current Year	Land Pr Yr Res Land Diff/% Diff	Com Land Pr Yr Com Land	Farm Land	Cur Dwlg Prior Year Dwlg	Cur Impr Prior Year Impr	Cur Total Pr Yr Total Ttl Diff/% Diff
10-0000-05373-000		SOUTHAM, KENNETH & LAMAY	(A)		\$0	\$0	\$126,700	\$0	\$0	\$126,700
	000-000-000		2025		\$0	\$0	\$127,000	\$0	\$0	\$127,000
	0				\$0/0.00	\$0/0.00	-\$300/-0.24	\$0/0.00	\$0/0.00	-\$300/-0.24
Legal	Section: 31; Twp: 164; Rng: 083; Block: ; Lot: ; Deeded Acres: 160.000 SE1/4 31 164 83									
10-0000-05374-000		SOUTHAM, KENNETH & LAMAY	(A)		\$0	\$0	\$99,100	\$0	\$0	\$99,100
	000-000-000		2025		\$0	\$0	\$99,200	\$0	\$0	\$99,200
	0				\$0/0.00	\$0/0.00	-\$100/-0.10	\$0/0.00	\$0/0.00	-\$100/-0.10
Legal	Section: 31; Twp: 164; Rng: 083; Block: ; Lot: ; Deeded Acres: 160.000 NE1/4 31 164 83									
10-0000-05375-000		HANSON, GREGORY O & TAMMY M	(A)		\$0	\$0	\$120,700	\$0	\$0	\$120,700
	000-000-000		2025		\$0	\$0	\$120,300	\$0	\$0	\$120,300
	0				\$0/0.00	\$0/0.00	\$400/0.33	\$0/0.00	\$0/0.00	\$400/0.33
Legal	Section: 31; Twp: 164; Rng: 083; Block: ; Lot: 2; Deeded Acres: 147.060 E1/2NW1/4 LOTS 2 & 3 31 164 83									
10-0000-05376-000		KEITH, ARLYN & NORA	(A)		\$0	\$0	\$114,500	\$0	\$0	\$114,500
	000-000-000		2025		\$0	\$0	\$114,700	\$0	\$0	\$114,700
	0				\$0/0.00	\$0/0.00	-\$200/-0.17	\$0/0.00	\$0/0.00	-\$200/-0.17
Legal	Section: 32; Twp: 164; Rng: 083; Block: ; Lot: ; Deeded Acres: 160.000 NE1/4 32 164 83									
10-0000-05377-010		SOUTHAM, KENNETH & LAMAY	(A)		\$0	\$0	\$32,300	\$0	\$0	\$32,300
	000-000-000		2025		\$0	\$0	\$32,300	\$0	\$0	\$32,300
	0				\$0/0.00	\$0/0.00	\$0/0.00	\$0/0.00	\$0/0.00	\$0/0.00
Legal	Section: 32; Twp: 164; Rng: 083; Block: ; Lot: ; Deeded Acres: 40.000 SE1/4NW1/4 32 164 83									
10-0000-05377-020		SOUTHAM, TRUDI L	(A)		\$0	\$0	\$56,500	\$0	\$0	\$56,500
	000-000-000		2025		\$0	\$0	\$56,600	\$0	\$0	\$56,600
	0				\$0/0.00	\$0/0.00	-\$100/-0.18	\$0/0.00	\$0/0.00	-\$100/-0.18
Legal	Section: 32; Twp: 164; Rng: 083; Block: ; Lot: ; Deeded Acres: 80.000 N1/2NW1/4 32 164 83									
10-0000-05378-000		SOUTHAM, KENNETH & LAMAY	(A)		\$0	\$0	\$127,400	\$0	\$0	\$127,400
	000-000-000		2025		\$0	\$0	\$127,600	\$0	\$0	\$127,600
	0				\$0/0.00	\$0/0.00	-\$200/-0.16	\$0/0.00	\$0/0.00	-\$200/-0.16

Bottineau County Assessor

Parcel List A = Appraised, B = BofR, E = State Eq., X = Exempt

Thu, April 2, 2026 7:07 PM

Pcl No.	Route #	Name/Address	A/B/E/X	Current Year	Land Pr Yr Res Land Diff/% Diff	Com Land Pr Yr Com Land	Farm Land	Cur Dwlg Prior Year Dwlg	Cur Impr Prior Year Impr	Cur Total Pr Yr Total Ttl Diff/% Diff
Legal Section: 32; Twp: 164; Rng: 083; Block: ; Lot: ; Deeded Acres: 160.000 SW1/4 32 164 83										
10-0000-05379-000		HUTTON FAMILY TRUST, GAIL	(A)		\$0	\$0	\$121,200	\$0	\$0	\$121,200
	000-000-000		2025	\$0	\$0	\$121,400	\$0	\$0	\$121,400	
	0			\$0/0.00	\$0/0.00	-\$200/-0.16	\$0/0.00	\$0/0.00	-\$200/-0.16	
Legal Section: 32; Twp: 164; Rng: 083; Block: ; Lot: ; Deeded Acres: 160.000 SE1/4 32 164 83										
10-0000-05380-000		HALL, JEWEL ANN	(A)		\$0	\$0	\$28,100	\$0	\$0	\$28,100
	000-000-000		2025	\$0	\$0	\$28,100	\$0	\$0	\$28,100	
	0			\$0/0.00	\$0/0.00	\$0/0.00	\$0/0.00	\$0/0.00	\$0/0.00	\$0/0.00
Legal Section: 32; Twp: 164; Rng: 083; Block: ; Lot: ; Deeded Acres: 40.000 SW1/4NW1/4 32 164 83										
10-0000-05381-000		KEITH, ARLYN & NORA	(A)		\$0	\$0	\$107,400	\$0	\$0	\$107,400
	000-000-000		2025	\$0	\$0	\$107,600	\$0	\$0	\$107,600	
	0			\$0/0.00	\$0/0.00	-\$200/-0.19	\$0/0.00	\$0/0.00	-\$200/-0.19	
Legal Section: 33; Twp: 164; Rng: 083; Block: ; Lot: ; Deeded Acres: 160.000 SW1/4 33 164 83										
10-0000-05382-000		KEITH, ARLYN & NORA	(A)		\$0	\$0	\$108,100	\$0	\$0	\$108,100
	000-000-000		2025	\$0	\$0	\$108,300	\$0	\$0	\$108,300	
	0			\$0/0.00	\$0/0.00	-\$200/-0.18	\$0/0.00	\$0/0.00	-\$200/-0.18	
Legal Section: 33; Twp: 164; Rng: 083; Block: ; Lot: ; Deeded Acres: 160.000 NW1/4 33 164 83										
10-0000-05383-000		KEITH, BRENT & DEBORAH	(A)		\$0	\$0	\$111,900	\$0	\$0	\$111,900
	000-000-000		2025	\$0	\$0	\$112,000	\$0	\$0	\$112,000	
	0			\$0/0.00	\$0/0.00	-\$100/-0.09	\$0/0.00	\$0/0.00	-\$100/-0.09	
Legal Section: 33; Twp: 164; Rng: 083; Block: ; Lot: ; Deeded Acres: 160.000 SE1/4 33 164 83										
10-0000-05384-000		KEITH, BRENT & DEBORAH	(A)		\$0	\$0	\$107,500	\$0	\$0	\$107,500
	000-000-000		2025	\$0	\$0	\$107,600	\$0	\$0	\$107,600	
	0			\$0/0.00	\$0/0.00	-\$100/-0.09	\$0/0.00	\$0/0.00	-\$100/-0.09	
Legal Section: 33; Twp: 164; Rng: 083; Block: ; Lot: ; Deeded Acres: 160.000 NE1/4 33 164 83										

Bottineau County Assessor

Parcel List A = Appraised, B = BofR, E = State Eq., X = Exempt

Thu, April 2, 2026 7:07 PM

Page 31

Pcl No.	Route #	Name/Address	A/B/E/X	Current Year	Land Pr Yr Res Land Diff/% Diff	Com Land Pr Yr Com Land	Farm Land	Cur Dwlg Prior Year Dwlg	Cur Impr Prior Year Impr	Cur Total Pr Yr Total Ttl Diff/% Diff
10-0000-05385-000		FELAND, R FELAND TRUST & DUANE	(A)		\$0	\$0	\$122,000	\$0	\$0	\$122,000
	000-000-000			2025	\$0	\$0	\$122,200	\$0	\$0	\$122,200
		0			\$0/0.00	\$0/0.00	-\$200/-0.16	\$0/0.00	\$0/0.00	-\$200/-0.16
Legal	Section: 34; Twp: 164; Rng: 083; Block: ; Lot: ; Deeded Acres: 160.000 NW1/4 34 164 83									
10-0000-05386-000		HETH, VALERIE R	(A)		\$0	\$0	\$121,100	\$0	\$0	\$121,100
	000-000-000			2025	\$0	\$0	\$121,200	\$0	\$0	\$121,200
		0			\$0/0.00	\$0/0.00	-\$100/-0.08	\$0/0.00	\$0/0.00	-\$100/-0.08
Legal	Section: 34; Twp: 164; Rng: 083; Block: ; Lot: ; Deeded Acres: 160.000 NE1/4 34 164 83									
10-0000-05387-000		FELAND TRUST, RALPH	(A)		\$0	\$0	\$119,700	\$0	\$0	\$119,700
	000-000-000			2025	\$0	\$0	\$119,900	\$0	\$0	\$119,900
		0			\$0/0.00	\$0/0.00	-\$200/-0.17	\$0/0.00	\$0/0.00	-\$200/-0.17
Legal	Section: 34; Twp: 164; Rng: 083; Block: ; Lot: ; Deeded Acres: 160.000 SE1/4 34 164 83									
10-0000-05388-000		TX3 LLLP	(A)		\$0	\$0	\$106,100	\$0	\$0	\$106,100
	000-000-000			2025	\$0	\$0	\$106,200	\$0	\$0	\$106,200
		0			\$0/0.00	\$0/0.00	-\$100/-0.09	\$0/0.00	\$0/0.00	-\$100/-0.09
Legal	Section: 34; Twp: 164; Rng: 083; Block: ; Lot: ; Deeded Acres: 160.000 SW1/4 34 164 83									
10-0000-05389-000		FELAND, SHANE E & HEIDI L	(A)		\$0	\$0	\$95,900	\$0	\$0	\$95,900
	000-000-000			2025	\$0	\$0	\$96,000	\$0	\$0	\$96,000
		0			\$0/0.00	\$0/0.00	-\$100/-0.10	\$0/0.00	\$0/0.00	-\$100/-0.10
Legal	Section: 35; Twp: 164; Rng: 083; Block: ; Lot: ; Deeded Acres: 160.000 NW1/4 35 164 83									
10-0000-05390-000		FELAND TRUST, RALPH	(A)		\$0	\$0	\$114,100	\$0	\$0	\$114,100
	000-000-000			2025	\$0	\$0	\$114,300	\$0	\$0	\$114,300
		0			\$0/0.00	\$0/0.00	-\$200/-0.17	\$0/0.00	\$0/0.00	-\$200/-0.17
Legal	Section: 35; Twp: 164; Rng: 083; Block: ; Lot: ; Deeded Acres: 160.000 SW1/4 35 164 83									
10-0000-05391-000		FELAND TRUST, RALPH	(A)		\$0	\$0	\$107,500	\$0	\$0	\$107,500
	000-000-000			2025	\$0	\$0	\$107,700	\$0	\$0	\$107,700
		0			\$0/0.00	\$0/0.00	-\$200/-0.19	\$0/0.00	\$0/0.00	-\$200/-0.19

Bottineau County Assessor

Parcel List A = Appraised, B = BofR, E = State Eq., X = Exempt

Thu, April 2, 2026 7:07 PM

Page 32

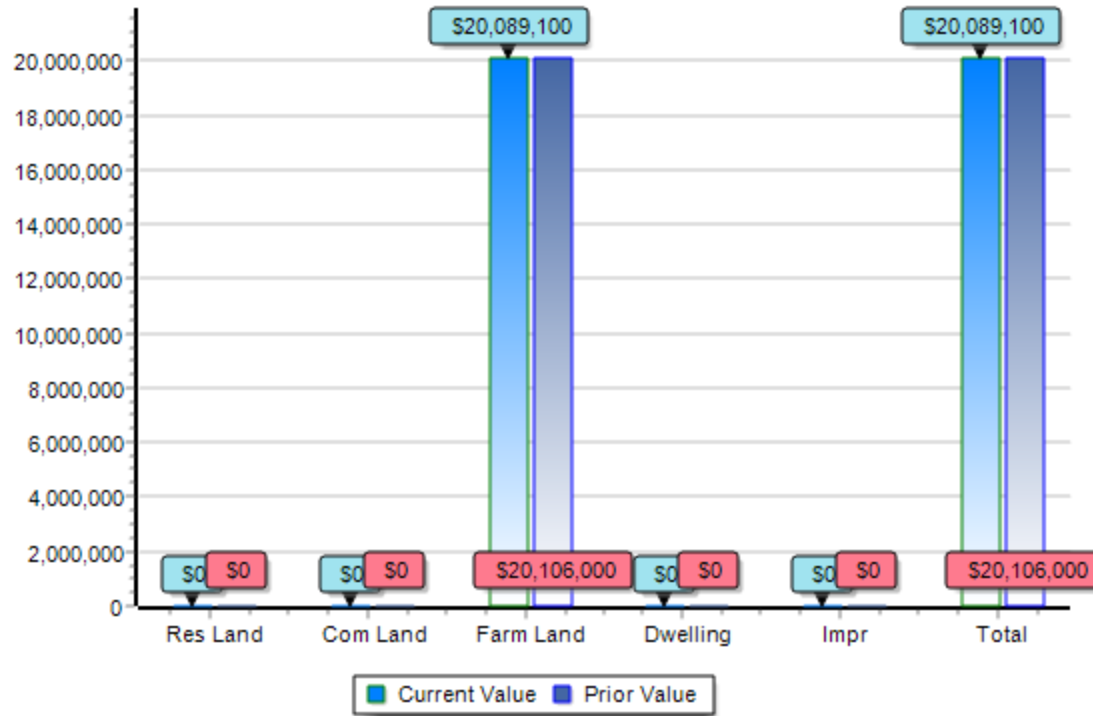
Pcl No.	Route #	Name/Address	A/B/E/X	Current Year	Land Pr Yr Res Land Diff/% Diff	Com Land Pr Yr Com Land	Farm Land	Cur Dwlg Prior Year Dwlg	Cur Impr Prior Year Impr	Cur Total Pr Yr Total Ttl Diff/% Diff	
Legal Section: 35; Twp: 164; Rng: 083; Block: ; Lot: ; Deeded Acres: 160.000 SE1/4 35 164 83											
10-0000-05392-000		FELAND, SHANE E & HEIDI L	(A)		\$0	\$0	\$27,100	\$0	\$0	\$27,100	
	000-000-000		2025		\$0	\$0	\$27,100	\$0	\$0	\$27,100	
		0			\$0/0.00	\$0/0.00	\$0/0.00	\$0/0.00	\$0/0.00	\$0/0.00	
Legal Section: 35; Twp: 164; Rng: 083; Block: ; Lot: ; Deeded Acres: 40.000 NW1/4NE1/4 35 164 83											
10-0000-05393-000		CAMERON, ERICA ZIEMAN & LEON	(A)		\$0	\$0	\$27,000	\$0	\$0	\$27,000	
	000-000-000		2025		\$0	\$0	\$27,000	\$0	\$0	\$27,000	
		0			\$0/0.00	\$0/0.00	\$0/0.00	\$0/0.00	\$0/0.00	\$0/0.00	
Legal Section: 35; Twp: 164; Rng: 083; Block: ; Lot: ; Deeded Acres: 40.000 SW1/4NE1/4 35 164 83											
10-0000-05393-050		CAMERON, ERICA ZIEMAN & LEON	(A)		\$0	\$0	\$57,500	\$0	\$0	\$57,500	
	000-000-000		2025		\$0	\$0	\$57,600	\$0	\$0	\$57,600	
		0			\$0/0.00	\$0/0.00	-\$100/-0.17	\$0/0.00	\$0/0.00	-\$100/-0.17	
Legal Section: 35; Twp: 164; Rng: 083; Block: ; Lot: ; Deeded Acres: 80.000 E1/2NE1/4 35 164 83											
Report Total (205 Records)					Current Value	\$0	\$0	\$20,089,100	\$0	\$0	\$20,089,100
					2025 Prior Year Value	\$0	\$0	\$20,106,000	\$0	\$0	\$20,106,000
					Value Diff/% Diff	\$0/0.00	\$0/0.00	-\$16,900/0.00	\$0/0.00	\$0/0.00	-\$16,900/-0.08

Bottineau County Assessor

Parcel List A = Appraised, B = BofR, E = State Eq., X = Exempt

Thu, April 2, 2026 7:07 PM

Page 33



Report Total (205 Records)

	Current Value	Prior Year Value	Value Diff/% Diff
Lnd	\$0	\$0	\$0/0.00
C Lnd	\$0	\$0	\$0/0.00
F Lnd	\$20,089,100	\$20,106,000	-\$16,900/0.00
Dwlg	\$0	\$0	\$0/0.00
Impr	\$0	\$0	\$0/0.00
Total	\$20,089,100	\$20,106,000	-\$16,900/-0.08

Bottineau County Assessor

Parcel List A = Appraised, B = BofR, E = State Eq., X = Exempt

Thu, April 2, 2026 7:13 PM

Page 1

Pcl No.	Route #	Name/Address	A/B/E/X	Current	Land	Com Land	Farm Land	Cur Dwlg	Cur Impr	Cur Total
WHEATON RESIDENTIAL			Year	Pr Yr Res	Land	Pr Yr Com Land		Prior Year Dwlg	Prior Year Impr	Pr Yr Total
				Diff/% Diff						Ttl Diff/% Diff
10-0000-05189-050		LARSON, LARRY P & KAREN F	(A)		\$16,500	\$0	\$0	\$537,700	\$0	\$554,200
	000-000-000		2025		\$16,500	\$0	\$0	\$537,700	\$0	\$554,200
	0				\$0/0.00	\$0/0.00	\$0/0.00	\$0/0.00	\$0/0.00	\$0/0.00
Legal	Section: 15; Twp: 163; Rng: 083; Block: ; Lot: ; Deeded Acres: 5.230 OUTLOT 1 OF SE1/4 15 163 83									
10-0000-05195-000		PEARSON ETAL, ELGIN	(A)		\$12,000	\$0	\$109,400	\$150,900	\$0	\$272,300
	000-000-000		2025		\$12,000	\$0	\$109,500	\$150,900	\$0	\$272,400
	0				\$0/0.00	\$0/0.00	-\$100/-0.09	\$0/0.00	\$0/0.00	-\$100/-0.04
Legal	Section: 22; Twp: 163; Rng: 083; Block: ; Lot: ; Deeded Acres: 158.550 SE1/4 LESS OUTLOT 2 22 163 83									
10-0000-05198-100		BERGSTROM, STANLEY J	(A)		\$12,000	\$0	\$127,300	\$165,500	\$0	\$304,800
	000-000-000		2025		\$12,000	\$0	\$127,500	\$165,500	\$0	\$305,000
	0				\$0/0.00	\$0/0.00	-\$200/-0.16	\$0/0.00	\$0/0.00	-\$200/-0.07
Legal	Section: 23; Twp: 163; Rng: 083; Block: ; Lot: ; Deeded Acres: 160.000 NW1/4 & OUTLOTS 1 & 2 23 163 83									
10-0000-05199-050		KLABO, TIMOTHY & PAMELA	(A)		\$14,900	\$0	\$0	\$91,100	\$0	\$106,000
	000-000-000		2025		\$14,900	\$0	\$0	\$91,100	\$0	\$106,000
	0				\$0/0.00	\$0/0.00	\$0/0.00	\$0/0.00	\$0/0.00	\$0/0.00
Legal	Section: 23; Twp: 163; Rng: 083; Block: ; Lot: ; Deeded Acres: 0.000 OUTLOT 4 OF SW1/4 23 163 83									
10-0000-05206-000		MCMECHAN, PAMELA J	(A)		\$12,000	\$0	\$63,700	\$3,200	\$0	\$78,900
	000-000-000		2025		\$12,000	\$0	\$63,800	\$3,200	\$0	\$79,000
	0				\$0/0.00	\$0/0.00	-\$100/-0.16	\$0/0.00	\$0/0.00	-\$100/-0.13
Legal	Section: 24; Twp: 163; Rng: 083; Block: ; Lot: ; Deeded Acres: 80.000 N1/2SE1/4 24 163 83									
10-0000-05257-000		KEITH, ARLYN & NORA	(A)		\$12,000	\$0	\$128,500	\$3,100	\$0	\$143,600
	000-000-000		2025		\$12,000	\$0	\$128,800	\$3,100	\$0	\$143,900
	0				\$0/0.00	\$0/0.00	-\$300/-0.23	\$0/0.00	\$0/0.00	-\$300/-0.21
Legal	Section: 04; Twp: 163; Rng: 083; Block: ; Lot: ; Deeded Acres: 158.020 SW1/4 LESS R/W 4 163 83									
10-0000-05261-025		SOUTHAM, ETHAN	(A)		\$12,000	\$0	\$17,400	\$83,200	\$0	\$112,600
	000-000-000		2025		\$29,500	\$0	\$0	\$83,200	\$0	\$112,700
	0				-\$17,500/-59.32	\$0/0.00	\$17,400/100.00	\$0/0.00	\$0/0.00	-\$100/-0.09

Bottineau County Assessor

Parcel List A = Appraised, B = BofR, E = State Eq., X = Exempt

Thu, April 2, 2026 7:13 PM

Page 2

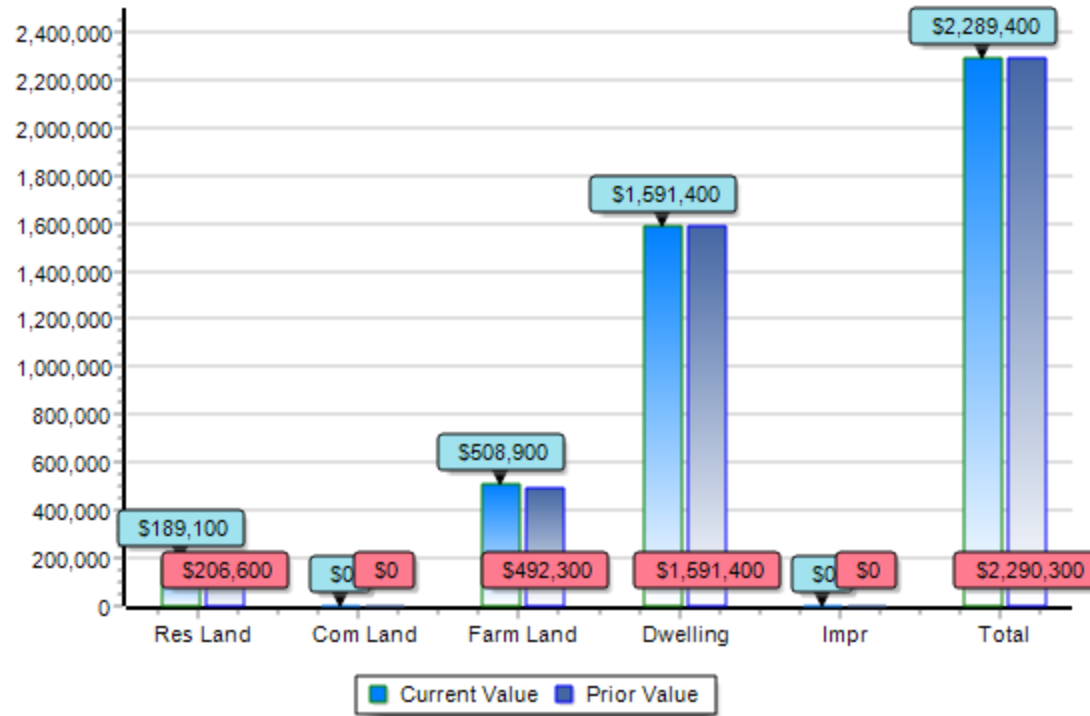
Pcl No.	Route #	Name/Address	A/B/E/X	Current Year	Land Pr Yr Res Land Diff/% Diff	Com Land Pr Yr Com Land	Farm Land	Cur Dwlg Prior Year Dwlg	Cur Impr Prior Year Impr	Cur Total Pr Yr Total Ttl Diff/% Diff
Legal Section: 05; Twp: 163; Rng: 083; Block: ; Lot: ; Deeded Acres: 24.090 24.09 A OF NW1/4 5 163 83										
10-0000-05261-050		SOUTHAM, TRUDI L	(A)		\$26,000	\$0	\$0	\$209,500	\$0	\$235,500
	000-000-000			2025	\$26,000	\$0	\$0	\$209,500	\$0	\$235,500
		0			\$0/0.00	\$0/0.00	\$0/0.00	\$0/0.00	\$0/0.00	\$0/0.00
Legal Section: 05; Twp: 163; Rng: 083; Block: ; Lot: 2; Deeded Acres: 0.000 OUTLOT 2 OF NW1/4 5 163 83										
10-0000-05266-000		BUYNAK, NATHAN S	(A)		\$12,000	\$0	\$0	\$151,400	\$0	\$163,400
	000-000-000			2025	\$12,000	\$0	\$0	\$151,400	\$0	\$163,400
		0			\$0/0.00	\$0/0.00	\$0/0.00	\$0/0.00	\$0/0.00	\$0/0.00
Legal Section: 05; Twp: 163; Rng: 083; Block: ; Lot: 1; Deeded Acres: 0.000 OUTLOT 1 OF SW1/4 5 163 83										
10-0000-05279-050		RHODES, JEFFREY C & MICHELLE M	(A)		\$19,500	\$0	\$0	\$29,600	\$0	\$49,100
	000-000-000			2025	\$19,500	\$0	\$0	\$29,600	\$0	\$49,100
		0			\$0/0.00	\$0/0.00	\$0/0.00	\$0/0.00	\$0/0.00	\$0/0.00
Legal Section: 07; Twp: 163; Rng: 083; Block: ; Lot: 1; Deeded Acres: 0.000 OUTLOT 1 OF NW1/4 LESS R/W 7 163 83										
10-0000-05299-000		ARTZ, WAYNE B	(A)		\$12,000	\$0	\$62,600	\$65,100	\$0	\$139,700
	000-000-000			2025	\$12,000	\$0	\$62,700	\$65,100	\$0	\$139,800
		0			\$0/0.00	\$0/0.00	-\$100/-0.16	\$0/0.00	\$0/0.00	-\$100/-0.07
Legal Section: 10; Twp: 163; Rng: 083; Block: ; Lot: ; Deeded Acres: 101.230 E 1691.25' OF NE1/4 LESS R/W 10 163 83										
10-0000-05359-050		CANNON, PATRICIA	(A)		\$28,200	\$0	\$0	\$101,100	\$0	\$129,300
	000-000-000			2025	\$28,200	\$0	\$0	\$101,100	\$0	\$129,300
		0			\$0/0.00	\$0/0.00	\$0/0.00	\$0/0.00	\$0/0.00	\$0/0.00
Legal Section: 34; Twp: 163; Rng: 083; Block: ; Lot: ; Deeded Acres: 0.000 OUTLOT 1 OF SW1/4 & NW1/4 LESS R/W 34 163 83										
Report Total (12 Records)				Current Value	\$189,100	\$0	\$508,900	\$1,591,400	\$0	\$2,289,400
				2025 Prior Year Value	\$206,600	\$0	\$492,300	\$1,591,400	\$0	\$2,290,300
				Value Diff/% Diff	-\$17,500/-8.47	\$0/0.00	\$16,600/0.00	\$0/0.00	\$0/0.00	-\$900/-0.04

Bottineau County Assessor

Parcel List A = Appraised, B = BofR, E = State Eq., X = Exempt

Thu, April 2, 2026 7:13 PM

Page 3



Report Total (12 Records)

	Current Value	Prior Year Value	Value Diff/% Diff
Lnd	\$189,100	\$206,600	-\$17,500/-8.47
C Lnd	\$0	\$0	\$0/0.00
F Lnd	\$508,900	\$492,300	\$16,600/0.00
Dwlg	\$1,591,400	\$1,591,400	\$0/0.00
Impr	\$0	\$0	\$0/0.00
Total	\$2,289,400	\$2,290,300	-\$900/-0.04

Bottineau County Assessor

Parcel List A = Appraised, B = BofR, E = State Eq., X = Exempt

Thu, April 2, 2026 7:16 PM

Page 1

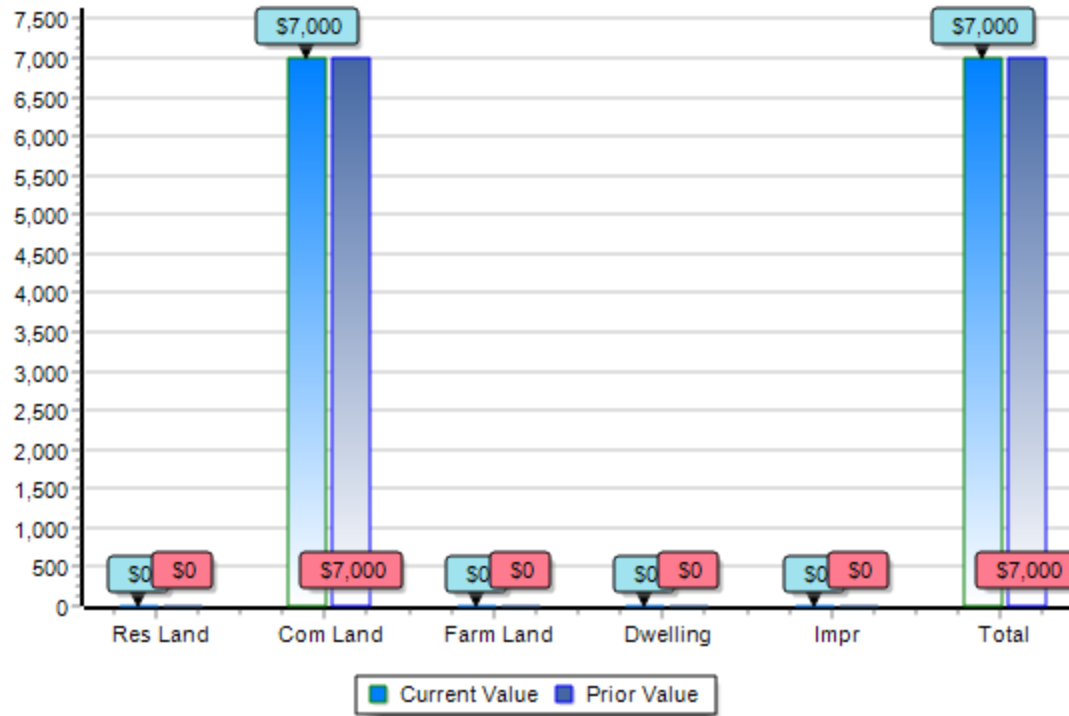
Pcl No.	Route #	Name/Address	A/B/E/X	Current	Land	Com Land	Farm Land	Cur Dwlg	Cur Impr	Cur Total
WHEATON COMMERCIAL			Year	Pr Yr Res	Land	Pr Yr Com Land		Prior Year Dwlg	Prior Year Impr	Pr Yr Total
			Diff/% Diff	Ttl Diff/% Diff						
10-0000-05193-000		BUYNAK FARMS INC	(A)		\$0	\$6,100	\$0	\$0	\$0	\$6,100
	000-000-000		2025		\$0	\$6,100	\$0	\$0	\$0	\$6,100
	0				\$0/0.00	\$0/0.00	\$0/0.00	\$0/0.00	\$0/0.00	\$0/0.00
Legal	Section: 22; Twp: 163; Rng: 083; Block: ; Lot: 1; Deeded Acres: 0.000 OUTLOT 1 OF SW1/4 22 163 83									
10-0000-05209-000		HAMEL, EUGENE L & BEVERLY J	(A)		\$0	\$100	\$0	\$0	\$0	\$100
	000-000-000		2025		\$0	\$100	\$0	\$0	\$0	\$100
	0				\$0/0.00	\$0/0.00	\$0/0.00	\$0/0.00	\$0/0.00	\$0/0.00
Legal	Section: 25; Twp: 163; Rng: 083; Block: ; Lot: 1; Deeded Acres: 0.000 OUTLOT 1 OF NE1/4 25 163 83									
10-0000-05210-000		HAMEL, EUGENE L & BEVERLY J	(A)		\$0	\$800	\$0	\$0	\$0	\$800
	000-000-000		2025		\$0	\$800	\$0	\$0	\$0	\$800
	0				\$0/0.00	\$0/0.00	\$0/0.00	\$0/0.00	\$0/0.00	\$0/0.00
Legal	Section: 25; Twp: 163; Rng: 083; Block: ; Lot: 2; Deeded Acres: 0.000 OUTLOTS 2 & 3 OF NE1/4 25 163 83									
Report Total (3 Records)				Current Value	\$0	\$7,000	\$0	\$0	\$0	\$7,000
				2025 Prior Year Value	\$0	\$7,000	\$0	\$0	\$0	\$7,000
				Value Diff/% Diff	\$0/0.00	\$0/0.00	\$0/0.00	\$0/0.00	\$0/0.00	\$0/0.00

Bottineau County Assessor

Parcel List A = Appraised, B = BofR, E = State Eq., X = Exempt

Thu, April 2, 2026 7:16 PM

Page 2



Report Total (3 Records)

	Current Value	Prior Year Value	Value Diff/% Diff
Lnd	\$0	\$0	\$0/0.00
C Lnd	\$7,000	\$7,000	\$0/0.00
F Lnd	\$0	\$0	\$0/0.00
Dwlg	\$0	\$0	\$0/0.00
Impr	\$0	\$0	\$0/0.00
Total	\$7,000	\$7,000	\$0/0.00