

Bottineau County Assessor

Parcel List A = Appraised, B = BofR, E = State Eq., X = Exempt

Thu, April 2, 2026 3:20 PM

Page 1

Pcl No.	Route #	Name/Address	A/B/E/X	Current	Land	Com Land	Farm Land	Cur Dwlg	Cur Impr	Cur Total
	AMITY AG		Year	Pr Yr	Res Land	Pr Yr Com Land		Prior Year Dwlg	Prior Year Impr	Pr Yr Total
				Diff/%	Diff					Ttl Diff/%
22-0000-08070-000		BAHN, JEFFREY J & JERALD R	(A)		\$0	\$0	\$45,800	\$0	\$0	\$45,800
	000-000-000		2025		\$0	\$0	\$45,800	\$0	\$0	\$45,800
	0				\$0/0.00	\$0/0.00	\$0/0.00	\$0/0.00	\$0/0.00	\$0/0.00
Legal	Section: 02; Twp: 161; Rng: 075; Block: ; Lot: ; Deeded Acres: 77.500 S1/2NE1/4 LESS R/W 2 161 75									
22-0000-08073-000		KYLE, DAVID E	(A)		\$0	\$0	\$50,600	\$0	\$0	\$50,600
	000-000-000		2025		\$0	\$0	\$50,700	\$0	\$0	\$50,700
	0				\$0/0.00	\$0/0.00	(\$100)/-0.20	\$0/0.00	\$0/0.00	(\$100)/-0.20
Legal	Section: 02; Twp: 161; Rng: 075; Block: ; Lot: 3; Deeded Acres: 78.920 SE1/4NW1/4 LOT 3 LESS R/W 2 161 75									
22-0000-08075-000		NEUBAUER, LEONARD A	(A)		\$0	\$0	\$114,600	\$0	\$0	\$114,600
	000-000-000		2025		\$0	\$0	\$114,700	\$0	\$0	\$114,700
	0				\$0/0.00	\$0/0.00	(\$100)/-0.09	\$0/0.00	\$0/0.00	(\$100)/-0.09
Legal	Section: 02; Twp: 161; Rng: 075; Block: ; Lot: 1; Deeded Acres: 156.270 SW1/4 LESS OUTLOT 1 2 161 75									
22-0000-08077-000		KYLE, DAVID E	(A)		\$0	\$0	\$117,400	\$0	\$0	\$117,400
	000-000-000		2025		\$0	\$0	\$117,500	\$0	\$0	\$117,500
	0				\$0/0.00	\$0/0.00	(\$100)/-0.09	\$0/0.00	\$0/0.00	(\$100)/-0.09
Legal	Section: 02; Twp: 161; Rng: 075; Block: ; Lot: 1; Deeded Acres: 152.950 LOTS 1 & 2 LOT 4 SW1/4NW1/4 LESS R/W 2 161 75									
22-0000-08082-000		KYLE, DAVID E	(A)		\$0	\$0	\$64,600	\$0	\$0	\$64,600
	000-000-000		2025		\$0	\$0	\$64,700	\$0	\$0	\$64,700
	0				\$0/0.00	\$0/0.00	(\$100)/-0.15	\$0/0.00	\$0/0.00	(\$100)/-0.15
Legal	Section: 03; Twp: 161; Rng: 075; Block: ; Lot: 1; Deeded Acres: 80.000 SE1/4NE1/4 LOT 1 3 161 75									
22-0000-08083-000		KYLE, DAVID E	(A)		\$0	\$0	\$86,700	\$0	\$0	\$86,700
	000-000-000		2025		\$0	\$0	\$86,800	\$0	\$0	\$86,800
	0				\$0/0.00	\$0/0.00	(\$100)/-0.12	\$0/0.00	\$0/0.00	(\$100)/-0.12
Legal	Section: 03; Twp: 161; Rng: 075; Block: ; Lot: ; Deeded Acres: 160.000 SE1/4 3 161 75									
22-0000-08084-000		KYLE, CHARLES	(A)		\$0	\$0	\$129,500	\$0	\$0	\$129,500
	000-000-000		2025		\$0	\$0	\$129,700	\$0	\$0	\$129,700
	0				\$0/0.00	\$0/0.00	(\$200)/-0.15	\$0/0.00	\$0/0.00	(\$200)/-0.15

Bottineau County Assessor

Parcel List A = Appraised, B = BofR, E = State Eq., X = Exempt

Thu, April 2, 2026 3:20 PM

Page 2

Pcl No.	Route #	Name/Address	A/B/E/X	Current Year	Land Pr Yr Res Diff/% Diff	Com Land Pr Yr Com Land	Farm Land	Cur Dwlg Prior Year Dwlg	Cur Impr Prior Year Impr	Cur Total Pr Yr Total Ttl Diff/% Diff
Legal Section: 03; Twp: 161; Rng: 075; Block: ; Lot: ; Deeded Acres: 159.280 SW1/4 LESS R/W 3 161 75										
22-0000-08086-000		KNUDSON REV TR, BRUCE & SARA	(A)		\$0	\$0	\$52,600	\$0	\$0	\$52,600
	000-000-000		2025		\$0	\$0	\$52,600	\$0	\$0	\$52,600
		0			\$0/0.00	\$0/0.00	\$0/0.00	\$0/0.00	\$0/0.00	\$0/0.00
Legal Section: 03; Twp: 161; Rng: 075; Block: ; Lot: 3; Deeded Acres: 159.280 S1/2NW1/4 LOTS 3 & 4 LESS R/W 3 161 75										
22-0000-08088-000		KYLE, DAVID E	(A)		\$0	\$0	\$29,100	\$0	\$0	\$29,100
	000-000-000		2025		\$0	\$0	\$29,100	\$0	\$0	\$29,100
		0			\$0/0.00	\$0/0.00	\$0/0.00	\$0/0.00	\$0/0.00	\$0/0.00
Legal Section: 03; Twp: 161; Rng: 075; Block: ; Lot: 2; Deeded Acres: 80.000 SW1/4NE1/4 LOT 2 3 161 75										
22-0000-08089-000		KYLE, CHARLES	(A)		\$0	\$0	\$105,200	\$0	\$0	\$105,200
	000-000-000		2025		\$0	\$0	\$105,500	\$0	\$0	\$105,500
		0			\$0/0.00	\$0/0.00	(\$300)/-0.28	\$0/0.00	\$0/0.00	(\$300)/-0.28
Legal Section: 04; Twp: 161; Rng: 075; Block: ; Lot: ; Deeded Acres: 159.280 NE1/4 LESS R/W 4 161 75										
22-0000-08091-000		KYLE, CHARLES	(A)		\$0	\$0	\$125,500	\$0	\$0	\$125,500
	000-000-000		2025		\$0	\$0	\$125,700	\$0	\$0	\$125,700
		0			\$0/0.00	\$0/0.00	(\$200)/-0.16	\$0/0.00	\$0/0.00	(\$200)/-0.16
Legal Section: 04; Twp: 161; Rng: 075; Block: ; Lot: ; Deeded Acres: 159.280 SE1/4 LESS R/W 4 161 75										
22-0000-08093-000		KYLE, CHARLES	(A)		\$0	\$0	\$114,600	\$0	\$0	\$114,600
	000-000-000		2025		\$0	\$0	\$115,000	\$0	\$0	\$115,000
		0			\$0/0.00	\$0/0.00	(\$400)/-0.35	\$0/0.00	\$0/0.00	(\$400)/-0.35
Legal Section: 04; Twp: 161; Rng: 075; Block: ; Lot: ; Deeded Acres: 159.000 NW1/4 4 161 75										
22-0000-08094-000		KINNIBURGH ETAL, CAROLYN	(A)		\$0	\$0	\$130,300	\$0	\$0	\$130,300
	000-000-000		2025		\$0	\$0	\$130,500	\$0	\$0	\$130,500
		0			\$0/0.00	\$0/0.00	(\$200)/-0.15	\$0/0.00	\$0/0.00	(\$200)/-0.15
Legal Section: 04; Twp: 161; Rng: 075; Block: ; Lot: ; Deeded Acres: 160.000 SW1/4 4 161 75										

Bottineau County Assessor

Parcel List A = Appraised, B = BofR, E = State Eq., X = Exempt

Thu, April 2, 2026 3:20 PM

Page 3

Pcl No.	Route #	Name/Address	A/B/E/X	Current Year	Land Pr Yr Res Land Diff/% Diff	Com Land Pr Yr Com Land	Farm Land	Cur Dwlg Prior Year Dwlg	Cur Impr Prior Year Impr	Cur Total Pr Yr Total Ttl Diff/% Diff
22-0000-08095-000		JENSEN, KEITH	(A)		\$0	\$0	\$131,400	\$0	\$0	\$131,400
	000-000-000			2025	\$0	\$0	\$131,800	\$0	\$0	\$131,800
		0			\$0/0.00	\$0/0.00	(\$400)/-0.30	\$0/0.00	\$0/0.00	(\$400)/-0.30
Legal	Section: 05; Twp: 161; Rng: 075; Block: ; Lot: 1; Deeded Acres: 160.000 S1/2NE1/4 LOTS 1 & 2 5 161 75									
22-0000-08096-000		EVANGELISTA, KATHRYN L	(A)		\$0	\$0	\$159,900	\$0	\$0	\$159,900
	000-000-000			2025	\$0	\$0	\$160,400	\$0	\$0	\$160,400
		0			\$0/0.00	\$0/0.00	(\$500)/-0.31	\$0/0.00	\$0/0.00	(\$500)/-0.31
Legal	Section: 05; Twp: 161; Rng: 075; Block: ; Lot: ; Deeded Acres: 197.000 W 110 A OF SE1/4 & SW1/4 E OF RY 5 161 75									
22-0000-08097-000		EVANGELISTA, KATHRYN L	(A)		\$0	\$0	\$41,600	\$0	\$0	\$41,600
	000-000-000			2025	\$0	\$0	\$41,700	\$0	\$0	\$41,700
		0			\$0/0.00	\$0/0.00	(\$100)/-0.24	\$0/0.00	\$0/0.00	(\$100)/-0.24
Legal	Section: 05; Twp: 161; Rng: 075; Block: ; Lot: ; Deeded Acres: 50.000 E 50 A OF SE1/4 5 161 75									
22-0000-08098-000		KINNIBURGH ETAL, CAROLYN	(A)		\$0	\$0	\$125,900	\$0	\$0	\$125,900
	000-000-000			2025	\$0	\$0	\$126,200	\$0	\$0	\$126,200
		0			\$0/0.00	\$0/0.00	(\$300)/-0.24	\$0/0.00	\$0/0.00	(\$300)/-0.24
Legal	Section: 05; Twp: 161; Rng: 075; Block: ; Lot: 3; Deeded Acres: 157.000 S1/2NW1/4 LOTS 3 & 4 LESS R/W 5 161 75									
22-0000-08100-000		KNUDSON REV TR, BRUCE & SARA	(A)		\$0	\$0	\$52,700	\$0	\$0	\$52,700
	000-000-000			2025	\$0	\$0	\$53,000	\$0	\$0	\$53,000
		0			\$0/0.00	\$0/0.00	(\$300)/-0.57	\$0/0.00	\$0/0.00	(\$300)/-0.57
Legal	Section: 05; Twp: 161; Rng: 075; Block: ; Lot: ; Deeded Acres: 66.000 66 A OF SW1/4 W OF R/W GNRR 5 161 75									
22-0000-08101-000		KNUDSON REV TR, BRUCE & SARA	(A)		\$0	\$0	\$119,800	\$0	\$0	\$119,800
	000-000-000			2025	\$0	\$0	\$120,000	\$0	\$0	\$120,000
		0			\$0/0.00	\$0/0.00	(\$200)/-0.17	\$0/0.00	\$0/0.00	(\$200)/-0.17
Legal	Section: 06; Twp: 161; Rng: 075; Block: ; Lot: ; Deeded Acres: 159.280 SE1/4 LESS R/W 6 161 75									
22-0000-08103-000		ANDERSON, JOHN F	(A)		\$0	\$0	\$100,400	\$0	\$0	\$100,400
	000-000-000			2025	\$0	\$0	\$100,700	\$0	\$0	\$100,700
		0			\$0/0.00	\$0/0.00	(\$300)/-0.30	\$0/0.00	\$0/0.00	(\$300)/-0.30

Bottineau County Assessor

Parcel List A = Appraised, B = BofR, E = State Eq., X = Exempt

Thu, April 2, 2026 3:20 PM

Page 4

Pcl No.	Route #	Name/Address	A/B/E/X	Current Year	Land Pr Yr Res Diff/% Diff	Com Land Pr Yr Com Land	Farm Land	Cur Dwlg Prior Year Dwlg	Cur Impr Prior Year Impr	Cur Total Pr Yr Total Ttl Diff/% Diff
Legal Section: 06; Twp: 161; Rng: 075; Block: ; Lot: 1; Deeded Acres: 141.700 S1/2NE1/4 LOTS 1 & 2 LESS R/W 6 161 75										
22-0000-08105-000		ANDERSON, JOHN F	(A)		\$0	\$0	\$10,400	\$0	\$0	\$10,400
	000-000-000			2025	\$0	\$0	\$10,400	\$0	\$0	\$10,400
	0				\$0/0.00	\$0/0.00	\$0/0.00	\$0/0.00	\$0/0.00	\$0/0.00
Legal Section: 06; Twp: 161; Rng: 075; Block: ; Lot: A; Deeded Acres: 12.730 LOT A LESS R/W 6 161 75										
22-0000-08107-000		ANDERSON, JOHN F	(A)		\$0	\$0	\$46,500	\$0	\$0	\$46,500
	000-000-000			2025	\$0	\$0	\$46,600	\$0	\$0	\$46,600
	0				\$0/0.00	\$0/0.00	(\$100)/-0.21	\$0/0.00	\$0/0.00	(\$100)/-0.21
Legal Section: 06; Twp: 161; Rng: 075; Block: ; Lot: ; Deeded Acres: 57.890 SW1/4 LESS 78.24 & 19.87 A 6 161 75										
22-0000-08109-000		ANDERSON, JOHN F	(A)		\$0	\$0	\$126,600	\$0	\$0	\$126,600
	000-000-000			2025	\$0	\$0	\$126,900	\$0	\$0	\$126,900
	0				\$0/0.00	\$0/0.00	(\$300)/-0.24	\$0/0.00	\$0/0.00	(\$300)/-0.24
Legal Section: 06; Twp: 161; Rng: 075; Block: ; Lot: 3; Deeded Acres: 154.000 SE1/4NW1/4 LOTS 3 THRU 5 6 161 75										
22-0000-08110-000		FREDENBURG, CHRISTOPHER	(A)		\$0	\$0	\$103,800	\$0	\$0	\$103,800
	000-000-000			2025	\$0	\$0	\$104,100	\$0	\$0	\$104,100
	0				\$0/0.00	\$0/0.00	(\$300)/-0.29	\$0/0.00	\$0/0.00	(\$300)/-0.29
Legal Section: 07; Twp: 161; Rng: 075; Block: ; Lot: 1; Deeded Acres: 134.330 E1/2NW1/4 LOTS 1 & 2 LESS OUTLOTS 2 & 3 7 161 75										
22-0000-08110-050		RUSSELL LIV TR, R FAMILY TR	(A)		\$0	\$0	\$0	\$0	\$0	\$0
	000-000-000			2025	\$0	\$0	\$0	\$0	\$0	\$0
	0				\$0/0.00	\$0/0.00	\$0/0.00	\$0/0.00	\$0/0.00	\$0/0.00
Legal Section: 07; Twp: 161; Rng: 075; Block: ; Lot: ; Deeded Acres: 2.670 OUTLOT 2 OF NW1/4 7 161 75										
22-0000-08111-000		FREDENBURG, CHRISTOPHER	(A)		\$0	\$0	\$109,600	\$0	\$0	\$109,600
	000-000-000			2025	\$0	\$0	\$109,800	\$0	\$0	\$109,800
	0				\$0/0.00	\$0/0.00	(\$200)/-0.18	\$0/0.00	\$0/0.00	(\$200)/-0.18
Legal Section: 07; Twp: 161; Rng: 075; Block: ; Lot: 3; Deeded Acres: 157.000 E1/2SW1/4 LOTS 3 & 4 7 161 75										

Bottineau County Assessor

Parcel List A = Appraised, B = BofR, E = State Eq., X = Exempt

Thu, April 2, 2026 3:20 PM

Page 5

Pcl No.	Route #	Name/Address	A/B/E/X	Current Year	Land Pr Yr Res Land Diff/% Diff	Com Land Pr Yr Com Land	Farm Land	Cur Dwlg Prior Year Dwlg	Cur Impr Prior Year Impr	Cur Total Pr Yr Total Ttl Diff/% Diff
22-0000-08112-000		MACKEAN, JOHN ERIC	(A)		\$0	\$0	\$116,200	\$0	\$0	\$116,200
	000-000-000		2025		\$0	\$0	\$116,400	\$0	\$0	\$116,400
	0				\$0/0.00	\$0/0.00	(\$200)/-0.17	\$0/0.00	\$0/0.00	(\$200)/-0.17
Legal	Section: 07; Twp: 161; Rng: 075; Block: ; Lot: ; Deeded Acres: 159.280 NE1/4 LESS R/W 7 161 75									
22-0000-08114-000		HEILMAN, RONALD J & DIANNE	(A)		\$0	\$0	\$122,000	\$0	\$0	\$122,000
	000-000-000		2025		\$0	\$0	\$122,200	\$0	\$0	\$122,200
	0				\$0/0.00	\$0/0.00	(\$200)/-0.16	\$0/0.00	\$0/0.00	(\$200)/-0.16
Legal	Section: 07; Twp: 161; Rng: 075; Block: ; Lot: 1; Deeded Acres: 155.610 SE1/4 LESS R/W & LESS OUTLOT 1 7 161 75									
22-0000-08115-000		HEILMAN, RONALD J & DIANNE	(A)		\$0	\$0	\$2,900	\$0	\$0	\$2,900
	000-000-000		2025		\$0	\$0	\$3,000	\$0	\$0	\$3,000
	0				\$0/0.00	\$0/0.00	(\$100)/-3.33	\$0/0.00	\$0/0.00	(\$100)/-3.33
Legal	Section: 07; Twp: 161; Rng: 075; Block: ; Lot: 1; Deeded Acres: 3.670 OUTLOT 1 OF SE1/4 7 161 75									
22-0000-08117-000		HEILMAN, RONALD J & DIANNE	(A)		\$0	\$0	\$125,000	\$0	\$0	\$125,000
	000-000-000		2025		\$0	\$0	\$125,200	\$0	\$0	\$125,200
	0				\$0/0.00	\$0/0.00	(\$200)/-0.16	\$0/0.00	\$0/0.00	(\$200)/-0.16
Legal	Section: 08; Twp: 161; Rng: 075; Block: ; Lot: ; Deeded Acres: 159.280 SW1/4 LESS R/W 8 161 75									
22-0000-08119-000		HEILMAN, DIANNE	(A)		\$0	\$0	\$39,200	\$0	\$0	\$39,200
	000-000-000		2025		\$0	\$0	\$39,300	\$0	\$0	\$39,300
	0				\$0/0.00	\$0/0.00	(\$100)/-0.25	\$0/0.00	\$0/0.00	(\$100)/-0.25
Legal	Section: 08; Twp: 161; Rng: 075; Block: ; Lot: A; Deeded Acres: 60.000 LOT A OF SE1/4 8 161 75									
22-0000-08120-000		OLSON, DAWN & DALE B TR & CHAD	(A)		\$0	\$0	\$73,700	\$0	\$0	\$73,700
	000-000-000		2025		\$0	\$0	\$73,900	\$0	\$0	\$73,900
	0				\$0/0.00	\$0/0.00	(\$200)/-0.27	\$0/0.00	\$0/0.00	(\$200)/-0.27
Legal	Section: 08; Twp: 161; Rng: 075; Block: ; Lot: B; Deeded Acres: 92.000 LOT B OF SE1/4 E OF GN RY 8 161 75									
22-0000-08121-000		ANDERSON TRUST, ELIZABETH A	(A)		\$0	\$0	\$96,400	\$0	\$0	\$96,400
	000-000-000		2025		\$0	\$0	\$96,600	\$0	\$0	\$96,600
	0				\$0/0.00	\$0/0.00	(\$200)/-0.21	\$0/0.00	\$0/0.00	(\$200)/-0.21

Bottineau County Assessor

Parcel List A = Appraised, B = BofR, E = State Eq., X = Exempt

Thu, April 2, 2026 3:20 PM

Page 6

Pcl No.	Route #	Name/Address	A/B/E/X	Current Year	Land Pr Yr Res Land Diff/% Diff	Com Land Pr Yr Com Land	Farm Land	Cur Dwlg Prior Year Dwlg	Cur Impr Prior Year Impr	Cur Total Pr Yr Total Ttl Diff/% Diff
Legal Section: 08; Twp: 161; Rng: 075; Block: ; Lot: ; Deeded Acres: 155.280 NW1/4 LESS R/W 8 161 75										
22-0000-08123-000		EVANGELISTA, KATHRYN L	(A)		\$0	\$0	\$132,500	\$0	\$0	\$132,500
	000-000-000			2025	\$0	\$0	\$132,800	\$0	\$0	\$132,800
		0			\$0/0.00	\$0/0.00	(\$300)/-0.23	\$0/0.00	\$0/0.00	(\$300)/-0.23
Legal Section: 08; Twp: 161; Rng: 075; Block: ; Lot: ; Deeded Acres: 152.000 NE1/4 E OF GN RY 8 161 75										
22-0000-08124-000		ANDERSON TRUST, ELIZABETH A	(A)		\$0	\$0	\$4,200	\$0	\$0	\$4,200
	000-000-000			2025	\$0	\$0	\$4,200	\$0	\$0	\$4,200
		0			\$0/0.00	\$0/0.00	\$0/0.00	\$0/0.00	\$0/0.00	\$0/0.00
Legal Section: 08; Twp: 161; Rng: 075; Block: ; Lot: ; Deeded Acres: 5.000 5 A W OF RY IN NE1/4 8 161 75										
22-0000-08125-000		KYLE, DAVID E	(A)		\$0	\$0	\$134,000	\$0	\$0	\$134,000
	000-000-000			2025	\$0	\$0	\$134,200	\$0	\$0	\$134,200
		0			\$0/0.00	\$0/0.00	(\$200)/-0.15	\$0/0.00	\$0/0.00	(\$200)/-0.15
Legal Section: 09; Twp: 161; Rng: 075; Block: ; Lot: ; Deeded Acres: 159.280 SE1/4 LESS R/W 9 161 75										
22-0000-08127-000		OLSON, DAWN & DALE B TR & CHAD	(A)		\$0	\$0	\$130,100	\$0	\$0	\$130,100
	000-000-000			2025	\$0	\$0	\$130,300	\$0	\$0	\$130,300
		0			\$0/0.00	\$0/0.00	(\$200)/-0.15	\$0/0.00	\$0/0.00	(\$200)/-0.15
Legal Section: 09; Twp: 161; Rng: 075; Block: ; Lot: ; Deeded Acres: 160.000 SW1/4 9 161 75										
22-0000-08128-000		GOGGINS, MARY A	(A)		\$0	\$0	\$127,500	\$0	\$0	\$127,500
	000-000-000			2025	\$0	\$0	\$127,700	\$0	\$0	\$127,700
		0			\$0/0.00	\$0/0.00	(\$200)/-0.16	\$0/0.00	\$0/0.00	(\$200)/-0.16
Legal Section: 09; Twp: 161; Rng: 075; Block: ; Lot: ; Deeded Acres: 160.000 NW1/4 9 161 75										
22-0000-08129-000		KYLE, CHARLES	(A)		\$0	\$0	\$137,100	\$0	\$0	\$137,100
	000-000-000			2025	\$0	\$0	\$137,300	\$0	\$0	\$137,300
		0			\$0/0.00	\$0/0.00	(\$200)/-0.15	\$0/0.00	\$0/0.00	(\$200)/-0.15
Legal Section: 09; Twp: 161; Rng: 075; Block: ; Lot: ; Deeded Acres: 159.280 NE1/4 LESS R/W 9 161 75										

Bottineau County Assessor

Parcel List A = Appraised, B = BofR, E = State Eq., X = Exempt

Thu, April 2, 2026 3:20 PM

Page 7

Pcl No.	Route #	Name/Address	A/B/E/X	Current Year	Land Pr Yr Res Land Diff/% Diff	Com Land Pr Yr Com Land	Farm Land	Cur Dwlg Prior Year Dwlg	Cur Impr Prior Year Impr	Cur Total Pr Yr Total Ttl Diff/% Diff
22-0000-08131-000		KYLE, CHARLES F & ANGELA M	(A)		\$0	\$0	\$132,600	\$0	\$0	\$132,600
	000-000-000			2025	\$0	\$0	\$132,800	\$0	\$0	\$132,800
		0			\$0/0.00	\$0/0.00	(\$200)/-0.15	\$0/0.00	\$0/0.00	(\$200)/-0.15
Legal	Section: 10; Twp: 161; Rng: 075; Block: ; Lot: ; Deeded Acres: 160.000 SE1/4 10 161 75									
22-0000-08132-000		KYLE, CHARLES	(A)		\$0	\$0	\$126,300	\$0	\$0	\$126,300
	000-000-000			2025	\$0	\$0	\$126,500	\$0	\$0	\$126,500
		0			\$0/0.00	\$0/0.00	(\$200)/-0.16	\$0/0.00	\$0/0.00	(\$200)/-0.16
Legal	Section: 10; Twp: 161; Rng: 075; Block: ; Lot: ; Deeded Acres: 159.280 NW1/4 LESS R/W 10 161 75									
22-0000-08134-000		KYLE, CHARLES F & ANGELA M	(A)		\$0	\$0	\$122,000	\$0	\$0	\$122,000
	000-000-000			2025	\$0	\$0	\$122,200	\$0	\$0	\$122,200
		0			\$0/0.00	\$0/0.00	(\$200)/-0.16	\$0/0.00	\$0/0.00	(\$200)/-0.16
Legal	Section: 10; Twp: 161; Rng: 075; Block: ; Lot: ; Deeded Acres: 159.280 SW1/4 LESS R/W 10 161 75									
22-0000-08136-000		KYLE, DAVID E	(A)		\$0	\$0	\$126,100	\$0	\$0	\$126,100
	000-000-000			2025	\$0	\$0	\$126,300	\$0	\$0	\$126,300
		0			\$0/0.00	\$0/0.00	(\$200)/-0.16	\$0/0.00	\$0/0.00	(\$200)/-0.16
Legal	Section: 10; Twp: 161; Rng: 075; Block: ; Lot: A; Deeded Acres: 152.250 NE1/4 LESS LOT A 10 161 75									
22-0000-08137-000		KYLE, DAVID E	(A)		\$0	\$0	\$1,200	\$0	\$0	\$1,200
	000-000-000			2025	\$0	\$0	\$1,200	\$0	\$0	\$1,200
		0			\$0/0.00	\$0/0.00	\$0/0.00	\$0/0.00	\$0/0.00	\$0/0.00
Legal	Section: 10; Twp: 161; Rng: 075; Block: ; Lot: A; Deeded Acres: 5.000 LOT A IN E1/2NE1/4 10 161 75									
22-0000-08140-000		KYLE, LINDA	(A)		\$0	\$0	\$108,300	\$0	\$0	\$108,300
	000-000-000			2025	\$0	\$0	\$108,400	\$0	\$0	\$108,400
		0			\$0/0.00	\$0/0.00	(\$100)/-0.09	\$0/0.00	\$0/0.00	(\$100)/-0.09
Legal	Section: 11; Twp: 161; Rng: 075; Block: ; Lot: ; Deeded Acres: 160.000 SW1/4 11 161 75									
22-0000-08141-000		RENNING FAMILY TR, MARGARET	(A)		\$0	\$0	\$80,600	\$0	\$0	\$80,600
	000-000-000			2025	\$0	\$0	\$80,700	\$0	\$0	\$80,700
		0			\$0/0.00	\$0/0.00	(\$100)/-0.12	\$0/0.00	\$0/0.00	(\$100)/-0.12

Bottineau County Assessor

Parcel List A = Appraised, B = BofR, E = State Eq., X = Exempt

Thu, April 2, 2026 3:20 PM

Page 8

Pcl No.	Route #	Name/Address	A/B/E/X	Current Year	Land Pr Yr Res Diff/% Diff	Com Land Pr Yr Com Land	Farm Land	Cur Dwlg Prior Year Dwlg	Cur Impr Prior Year Impr	Cur Total Pr Yr Total Ttl Diff/% Diff
Legal Section: 13; Twp: 161; Rng: 075; Block: ; Lot: ; Deeded Acres: 155.990 W1/2SW1/4 SE1/4SW1/4 SW1/4SE1/4 LESS R/W 13 161 75										
22-0000-08144-000		KYLE, LINDA	(A)		\$0	\$0	\$19,200	\$0	\$0	\$19,200
	000-000-000		2025	\$0	\$0	\$19,200	\$0	\$0	\$0	\$19,200
	0			\$0/0.00	\$0/0.00	\$0/0.00	\$0/0.00	\$0/0.00	\$0/0.00	\$0/0.00
Legal Section: 13; Twp: 161; Rng: 075; Block: ; Lot: ; Deeded Acres: 40.000 NE1/4SW1/4 13 161 75										
22-0000-08145-000		NEUBAUER, LARRY S & TAMARA L	(A)		\$0	\$0	\$105,000	\$0	\$0	\$105,000
	000-000-000		2025	\$0	\$0	\$105,200	\$0	\$0	\$0	\$105,200
	0			\$0/0.00	\$0/0.00	(\$200)/-0.19	\$0/0.00	\$0/0.00	\$0/0.00	(\$200)/-0.19
Legal Section: 14; Twp: 161; Rng: 075; Block: ; Lot: ; Deeded Acres: 155.990 NE1/4 LESS R/W 14 161 75										
22-0000-08148-000		NEUBAUER, LARRY S & TAMARA L	(A)		\$0	\$0	\$119,500	\$0	\$0	\$119,500
	000-000-000		2025	\$0	\$0	\$119,700	\$0	\$0	\$0	\$119,700
	0			\$0/0.00	\$0/0.00	(\$200)/-0.17	\$0/0.00	\$0/0.00	\$0/0.00	(\$200)/-0.17
Legal Section: 14; Twp: 161; Rng: 075; Block: ; Lot: ; Deeded Acres: 155.990 SE1/4 LESS R/W 14 161 75										
22-0000-08151-000		NEUBAUER, LEONARD A & LOIS A	(A)		\$0	\$0	\$126,700	\$0	\$0	\$126,700
	000-000-000		2025	\$0	\$0	\$126,900	\$0	\$0	\$0	\$126,900
	0			\$0/0.00	\$0/0.00	(\$200)/-0.16	\$0/0.00	\$0/0.00	\$0/0.00	(\$200)/-0.16
Legal Section: 14; Twp: 161; Rng: 075; Block: ; Lot: ; Deeded Acres: 160.000 SW1/4 14 161 75										
22-0000-08152-000		KYLE, LINDA	(A)		\$0	\$0	\$114,200	\$0	\$0	\$114,200
	000-000-000		2025	\$0	\$0	\$114,400	\$0	\$0	\$0	\$114,400
	0			\$0/0.00	\$0/0.00	(\$200)/-0.17	\$0/0.00	\$0/0.00	\$0/0.00	(\$200)/-0.17
Legal Section: 14; Twp: 161; Rng: 075; Block: ; Lot: ; Deeded Acres: 160.000 NW1/4 14 161 75										
22-0000-08153-000		VOLD, MCKAYLA P	(A)		\$0	\$0	\$103,100	\$0	\$0	\$103,100
	000-000-000		2025	\$0	\$0	\$103,200	\$0	\$0	\$0	\$103,200
	0			\$0/0.00	\$0/0.00	(\$100)/-0.10	\$0/0.00	\$0/0.00	\$0/0.00	(\$100)/-0.10
Legal Section: 15; Twp: 161; Rng: 075; Block: ; Lot: ; Deeded Acres: 160.000 SE1/4 15 161 75										

Bottineau County Assessor

Parcel List A = Appraised, B = BofR, E = State Eq., X = Exempt

Thu, April 2, 2026 3:20 PM

Page 9

Pcl No.	Route #	Name/Address	A/B/E/X	Current Year	Land Pr Yr Res Land Diff/% Diff	Com Land Pr Yr Com Land	Farm Land	Cur Dwlg Prior Year Dwlg	Cur Impr Prior Year Impr	Cur Total Pr Yr Total Ttl Diff/% Diff
22-0000-08154-000		KYLE, CHARLES F & ANGELA M	(A)		\$0	\$0	\$124,000	\$0	\$0	\$124,000
	000-000-000			2025	\$0	\$0	\$124,200	\$0	\$0	\$124,200
		0			\$0/0.00	\$0/0.00	(\$200)/-0.16	\$0/0.00	\$0/0.00	(\$200)/-0.16
Legal	Section: 15; Twp: 161; Rng: 075; Block: ; Lot: ; Deeded Acres: 159.280 SW1/4 LESS R/W 15 161 75									
22-0000-08156-000		KYLE, CHARLES F & ANGELA M	(A)		\$0	\$0	\$116,800	\$0	\$0	\$116,800
	000-000-000			2025	\$0	\$0	\$117,000	\$0	\$0	\$117,000
		0			\$0/0.00	\$0/0.00	(\$200)/-0.17	\$0/0.00	\$0/0.00	(\$200)/-0.17
Legal	Section: 15; Twp: 161; Rng: 075; Block: ; Lot: ; Deeded Acres: 160.000 NE1/4 15 161 75									
22-0000-08157-000		KYLE, CHARLES F & ANGELA M	(A)		\$0	\$0	\$137,000	\$0	\$0	\$137,000
	000-000-000			2025	\$0	\$0	\$137,200	\$0	\$0	\$137,200
		0			\$0/0.00	\$0/0.00	(\$200)/-0.15	\$0/0.00	\$0/0.00	(\$200)/-0.15
Legal	Section: 15; Twp: 161; Rng: 075; Block: ; Lot: ; Deeded Acres: 159.280 NW1/4 LESS R/W 15 161 75									
22-0000-08159-000		KYLE, CHARLES F & ANGELA M	(A)		\$0	\$0	\$131,800	\$0	\$0	\$131,800
	000-000-000			2025	\$0	\$0	\$132,000	\$0	\$0	\$132,000
		0			\$0/0.00	\$0/0.00	(\$200)/-0.15	\$0/0.00	\$0/0.00	(\$200)/-0.15
Legal	Section: 16; Twp: 161; Rng: 075; Block: ; Lot: ; Deeded Acres: 158.400 NW1/4 LESS R/W 16 161 75									
22-0000-08160-000		KYLE, CHARLES F & ANGELA M	(A)		\$0	\$0	\$126,000	\$0	\$0	\$126,000
	000-000-000			2025	\$0	\$0	\$126,200	\$0	\$0	\$126,200
		0			\$0/0.00	\$0/0.00	(\$200)/-0.16	\$0/0.00	\$0/0.00	(\$200)/-0.16
Legal	Section: 16; Twp: 161; Rng: 075; Block: ; Lot: ; Deeded Acres: 146.600 SW1/4 LESS R/W 16 161 75									
22-0000-08161-000		KYLE, DAVID E	(A)		\$0	\$0	\$119,100	\$0	\$0	\$119,100
	000-000-000			2025	\$0	\$0	\$119,300	\$0	\$0	\$119,300
		0			\$0/0.00	\$0/0.00	(\$200)/-0.17	\$0/0.00	\$0/0.00	(\$200)/-0.17
Legal	Section: 16; Twp: 161; Rng: 075; Block: ; Lot: ; Deeded Acres: 159.280 NE1/4 LESS R/W 16 161 75									
22-0000-08163-000		KYLE, CHARLES F & ANGELA M	(A)		\$0	\$0	\$128,400	\$0	\$0	\$128,400
	000-000-000			2025	\$12,000	\$0	\$133,500	\$133,800	\$0	\$279,300
		0			(\$12,000)/-100.00	\$0/0.00	(\$5,100)/-3.82	(\$133,800)/-100.00	\$0/0.00	(\$150,900)/-54.03

Bottineau County Assessor

Parcel List A = Appraised, B = BofR, E = State Eq., X = Exempt

Thu, April 2, 2026 3:20 PM

Page 10

Pcl No.	Route #	Name/Address	A/B/E/X	Current Year	Land Pr Yr Res Land Diff/% Diff	Com Land Pr Yr Com Land	Farm Land	Cur Dwlg Prior Year Dwlg	Cur Impr Prior Year Impr	Cur Total Pr Yr Total Ttl Diff/% Diff
Legal Section: 16; Twp: 161; Rng: 075; Block: ; Lot: ; Deeded Acres: 150.670 SE1/4 LESS OUTLOT 1 & LESS R/W 16 161 75										
22-0000-08165-000		HEILMAN, RONALD J & DIANNE	(A)		\$0	\$0	\$109,100	\$0	\$0	\$109,100
	000-000-000			2025	\$0	\$0	\$109,500	\$0	\$0	\$109,500
		0			\$0/0.00	\$0/0.00	(\$400)/-0.37	\$0/0.00	\$0/0.00	(\$400)/-0.37
Legal Section: 17; Twp: 161; Rng: 075; Block: ; Lot: ; Deeded Acres: 159.280 NW1/4 LESS R/W 17 161 75										
22-0000-08167-000		HEILMAN, RONALD J & DIANNE	(A)		\$0	\$0	\$120,200	\$0	\$0	\$120,200
	000-000-000			2025	\$0	\$0	\$120,500	\$0	\$0	\$120,500
		0			\$0/0.00	\$0/0.00	(\$300)/-0.25	\$0/0.00	\$0/0.00	(\$300)/-0.25
Legal Section: 17; Twp: 161; Rng: 075; Block: ; Lot: ; Deeded Acres: 155.000 NE1/4 LESS R/W 17 161 75										
22-0000-08168-000		HEILMAN, RONALD J & DIANNE	(A)		\$0	\$0	\$143,200	\$0	\$0	\$143,200
	000-000-000			2025	\$0	\$0	\$143,400	\$0	\$0	\$143,400
		0			\$0/0.00	\$0/0.00	(\$200)/-0.14	\$0/0.00	\$0/0.00	(\$200)/-0.14
Legal Section: 17; Twp: 161; Rng: 075; Block: ; Lot: ; Deeded Acres: 160.000 SE1/4 17 161 75										
22-0000-08169-000		HEILMAN, RONALD J & DIANNE	(A)		\$0	\$0	\$121,000	\$0	\$0	\$121,000
	000-000-000			2025	\$0	\$0	\$121,400	\$0	\$0	\$121,400
		0			\$0/0.00	\$0/0.00	(\$400)/-0.33	\$0/0.00	\$0/0.00	(\$400)/-0.33
Legal Section: 17; Twp: 161; Rng: 075; Block: ; Lot: ; Deeded Acres: 159.280 SW1/4 LESS R/W 17 161 75										
22-0000-08171-000		HEILMAN, RONALD J & DIANNE	(A)		\$0	\$0	\$122,500	\$0	\$0	\$122,500
	000-000-000			2025	\$0	\$0	\$122,700	\$0	\$0	\$122,700
		0			\$0/0.00	\$0/0.00	(\$200)/-0.16	\$0/0.00	\$0/0.00	(\$200)/-0.16
Legal Section: 18; Twp: 161; Rng: 075; Block: ; Lot: ; Deeded Acres: 159.280 NE1/4 LESS R/W 18 161 75										
22-0000-08173-000		JELLEBERG LAND TR, JAMES O	(A)		\$0	\$0	\$110,900	\$0	\$0	\$110,900
	000-000-000			2025	\$0	\$0	\$132,700	\$0	\$0	\$132,700
		0			\$0/0.00	\$0/0.00	(\$21,800)/-16.43	\$0/0.00	\$0/0.00	(\$21,800)/-16.43
Legal Section: 18; Twp: 161; Rng: 075; Block: ; Lot: ; Deeded Acres: 127.830 SE1/4 LESS R/W 18 161 75										

Bottineau County Assessor

Parcel List A = Appraised, B = BofR, E = State Eq., X = Exempt

Thu, April 2, 2026 3:20 PM

Page 11

Pcl No.	Route #	Name/Address	A/B/E/X	Current Year	Land Pr Yr Res Land Diff/% Diff	Com Land Pr Yr Com Land	Farm Land	Cur Dwlg Prior Year Dwlg	Cur Impr Prior Year Impr	Cur Total Pr Yr Total Ttl Diff/% Diff
22-0000-08173-025		DRADER, DYLAN G & KATHRYN M	(A)		\$0	\$0	\$21,500	\$0	\$0	\$21,500
	000-000-000		2025		\$0	\$0	\$0	\$0	\$0	\$0
					\$0/0.00	\$0/0.00	\$21,500/100.00	\$0/0.00	\$0/0.00	\$21,500/100.00
Legal	Section: 18; Twp: 161; Rng: 75; Block: ; Lot: ; Deeded Acres: 31.450 OUTLOT 1 SE1/4 18 161 75									
22-0000-08175-000		BULLINGER, NICHOLAS	(A)		\$0	\$0	\$133,900	\$0	\$0	\$133,900
	000-000-000		2025		\$0	\$0	\$134,100	\$0	\$0	\$134,100
	0				\$0/0.00	\$0/0.00	(\$200)/-0.15	\$0/0.00	\$0/0.00	(\$200)/-0.15
Legal	Section: 18; Twp: 161; Rng: 075; Block: ; Lot: 3; Deeded Acres: 158.000 E1/2SW1/4 LOTS 3 & 4 18 161 75									
22-0000-08176-000		CHARNHOLM TRUST, JAMES E	(A)		\$0	\$0	\$128,600	\$0	\$0	\$128,600
	000-000-000		2025		\$0	\$0	\$128,800	\$0	\$0	\$128,800
	0				\$0/0.00	\$0/0.00	(\$200)/-0.16	\$0/0.00	\$0/0.00	(\$200)/-0.16
Legal	Section: 18; Twp: 161; Rng: 075; Block: ; Lot: 1; Deeded Acres: 157.000 E1/2NW1/4 LOTS 1 & 2 18 161 75									
22-0000-08177-000		JELLEBERG, ROBERT E	(A)		\$0	\$0	\$136,200	\$0	\$0	\$136,200
	000-000-000		2025		\$0	\$0	\$136,700	\$0	\$0	\$136,700
	0				\$0/0.00	\$0/0.00	(\$500)/-0.37	\$0/0.00	\$0/0.00	(\$500)/-0.37
Legal	Section: 19; Twp: 161; Rng: 075; Block: ; Lot: ; Deeded Acres: 159.280 SE1/4 LESS R/W 19 161 75									
22-0000-08179-000		SCHUMAIER, CYNTHIA	(A)		\$0	\$0	\$127,700	\$0	\$0	\$127,700
	000-000-000		2025		\$0	\$0	\$128,100	\$0	\$0	\$128,100
	0				\$0/0.00	\$0/0.00	(\$400)/-0.31	\$0/0.00	\$0/0.00	(\$400)/-0.31
Legal	Section: 19; Twp: 161; Rng: 075; Block: ; Lot: ; Deeded Acres: 159.280 NE1/4 LESS R/W 19 161 75									
22-0000-08181-000		JELLEBERG LAND TR, JAMES O	(A)		\$0	\$0	\$146,300	\$0	\$0	\$146,300
	000-000-000		2025		\$0	\$0	\$146,600	\$0	\$0	\$146,600
	0				\$0/0.00	\$0/0.00	(\$300)/-0.20	\$0/0.00	\$0/0.00	(\$300)/-0.20
Legal	Section: 19; Twp: 161; Rng: 075; Block: ; Lot: 1; Deeded Acres: 157.000 E1/2NW1/4 LOTS 1 & 2 19 161 75									
22-0000-08182-000		JELLEBERG LAND TR, JAMES O	(A)		\$0	\$0	\$130,400	\$0	\$0	\$130,400
	000-000-000		2025		\$0	\$0	\$130,800	\$0	\$0	\$130,800
	0				\$0/0.00	\$0/0.00	(\$400)/-0.31	\$0/0.00	\$0/0.00	(\$400)/-0.31

Bottineau County Assessor

Parcel List A = Appraised, B = BofR, E = State Eq., X = Exempt

Thu, April 2, 2026 3:20 PM

Page 12

Pcl No.	Route #	Name/Address	A/B/E/X	Current Year	Land Pr Yr Res Land Diff/% Diff	Com Land Pr Yr Com Land	Farm Land	Cur Dwlg Prior Year Dwlg	Cur Impr Prior Year Impr	Cur Total Pr Yr Total Ttl Diff/% Diff
Legal Section: 19; Twp: 161; Rng: 075; Block: ; Lot: 3; Deeded Acres: 158.000 E1/2SW1/4 LOTS 3 & 4 19 161 75										
22-0000-08183-000		MCGUIRE ETAL, JEANNE	(A)		\$0	\$0	\$144,900	\$0	\$0	\$144,900
	000-000-000			2025	\$0	\$0	\$145,200	\$0	\$0	\$145,200
		0			\$0/0.00	\$0/0.00	(\$300)/-0.21	\$0/0.00	\$0/0.00	(\$300)/-0.21
Legal Section: 20; Twp: 161; Rng: 075; Block: ; Lot: ; Deeded Acres: 159.280 SW1/4 LESS R/W 20 161 75										
22-0000-08185-000		JELLEBERG, ROBERT	(A)		\$0	\$0	\$131,200	\$0	\$0	\$131,200
	000-000-000			2025	\$0	\$0	\$131,500	\$0	\$0	\$131,500
		0			\$0/0.00	\$0/0.00	(\$300)/-0.23	\$0/0.00	\$0/0.00	(\$300)/-0.23
Legal Section: 20; Twp: 161; Rng: 075; Block: ; Lot: ; Deeded Acres: 160.000 NE1/4 20 161 75										
22-0000-08187-000		MCGUIRE ETAL, JEANNE	(A)		\$0	\$0	\$98,000	\$0	\$0	\$98,000
	000-000-000			2025	\$0	\$0	\$98,400	\$0	\$0	\$98,400
		0			\$0/0.00	\$0/0.00	(\$400)/-0.41	\$0/0.00	\$0/0.00	(\$400)/-0.41
Legal Section: 20; Twp: 161; Rng: 075; Block: ; Lot: 1; Deeded Acres: 131.960 NW1/4 LESS OUTLOTS 1 & 2 20 161 75										
22-0000-08188-000		FREDENBURG, CHRISTOPHER	(A)		\$0	\$0	\$61,200	\$0	\$0	\$61,200
	000-000-000			2025	\$0	\$0	\$61,300	\$0	\$0	\$61,300
		0			\$0/0.00	\$0/0.00	(\$100)/-0.16	\$0/0.00	\$0/0.00	(\$100)/-0.16
Legal Section: 20; Twp: 161; Rng: 075; Block: ; Lot: ; Deeded Acres: 77.230 S1/2SE1/4 LESS R/W 20 161 75										
22-0000-08191-000		JELLEBERG, ROBERT	(A)		\$0	\$0	\$118,200	\$0	\$0	\$118,200
	000-000-000			2025	\$0	\$0	\$118,400	\$0	\$0	\$118,400
		0			\$0/0.00	\$0/0.00	(\$200)/-0.17	\$0/0.00	\$0/0.00	(\$200)/-0.17
Legal Section: 21; Twp: 161; Rng: 075; Block: ; Lot: ; Deeded Acres: 149.280 NE1/4 LESS R/W 21 161 75										
22-0000-08193-000		JELLEBERG, ROBERT	(A)		\$0	\$0	\$123,600	\$0	\$0	\$123,600
	000-000-000			2025	\$0	\$0	\$123,900	\$0	\$0	\$123,900
		0			\$0/0.00	\$0/0.00	(\$300)/-0.24	\$0/0.00	\$0/0.00	(\$300)/-0.24
Legal Section: 21; Twp: 161; Rng: 075; Block: ; Lot: ; Deeded Acres: 156.000 NW1/4 LESS R/W 21 161 75										

Bottineau County Assessor

Parcel List A = Appraised, B = BofR, E = State Eq., X = Exempt

Thu, April 2, 2026 3:20 PM

Page 13

Pcl No.	Route #	Name/Address	A/B/E/X	Current Year	Land Pr Yr Res Land Diff/% Diff	Com Land Pr Yr Com Land	Farm Land	Cur Dwlg Prior Year Dwlg	Cur Impr Prior Year Impr	Cur Total Pr Yr Total Ttl Diff/% Diff
22-0000-08194-000		JELLEBERG, ROBERT	(A)		\$0	\$0	\$68,700	\$0	\$0	\$68,700
	000-000-000			2025	\$0	\$0	\$68,800	\$0	\$0	\$68,800
		0			\$0/0.00	\$0/0.00	(\$100)/-0.15	\$0/0.00	\$0/0.00	(\$100)/-0.15
Legal	Section: 21; Twp: 161; Rng: 075; Block: ; Lot: ; Deeded Acres: 100.000 N1/2SW1/4 N 20 A OF S1/2SW1/4 21 161 75									
22-0000-08195-000		JELLEBERG LAND TR, JAMES O	(A)		\$0	\$0	\$50,600	\$0	\$0	\$50,600
	000-000-000			2025	\$0	\$0	\$50,700	\$0	\$0	\$50,700
		0			\$0/0.00	\$0/0.00	(\$100)/-0.20	\$0/0.00	\$0/0.00	(\$100)/-0.20
Legal	Section: 21; Twp: 161; Rng: 075; Block: ; Lot: ; Deeded Acres: 59.280 S 60 A OF S1/2SW1/4 LESS R/W 21 161 75									
22-0000-08197-000		WETTLAUFER ETAL, DAVID GORDON	(A)		\$0	\$0	\$23,600	\$0	\$0	\$23,600
	000-000-000			2025	\$0	\$0	\$23,600	\$0	\$0	\$23,600
		0			\$0/0.00	\$0/0.00	\$0/0.00	\$0/0.00	\$0/0.00	\$0/0.00
Legal	Section: 21; Twp: 161; Rng: 075; Block: ; Lot: A; Deeded Acres: 34.410 SE1/4SE1/4 LESS LOT A & R/W 21 161 75									
22-0000-08199-000		WETTLAUFER ETAL, DAVID GORDON	(A)		\$0	\$0	\$600	\$0	\$0	\$600
	000-000-000			2025	\$0	\$0	\$600	\$0	\$0	\$600
		0			\$0/0.00	\$0/0.00	\$0/0.00	\$0/0.00	\$0/0.00	\$0/0.00
Legal	Section: 21; Twp: 161; Rng: 075; Block: ; Lot: A; Deeded Acres: 3.000 LOT A OF SE1/4SE1/4 21 161 75									
22-0000-08200-000		JELLEBERG, ROBERT	(A)		\$0	\$0	\$25,700	\$0	\$0	\$25,700
	000-000-000			2025	\$0	\$0	\$25,800	\$0	\$0	\$25,800
		0			\$0/0.00	\$0/0.00	(\$100)/-0.39	\$0/0.00	\$0/0.00	(\$100)/-0.39
Legal	Section: 21; Twp: 161; Rng: 075; Block: ; Lot: ; Deeded Acres: 38.640 SW1/4SE1/4 LESS R/W 21 161 75									
22-0000-08202-000		JELLEBERG, ROBERT	(A)		\$0	\$0	\$44,700	\$0	\$0	\$44,700
	000-000-000			2025	\$0	\$0	\$44,800	\$0	\$0	\$44,800
		0			\$0/0.00	\$0/0.00	(\$100)/-0.22	\$0/0.00	\$0/0.00	(\$100)/-0.22
Legal	Section: 21; Twp: 161; Rng: 075; Block: ; Lot: ; Deeded Acres: 76.640 N1/2SE1/4 LESS R/W 21 161 75									
22-0000-08204-000		NEUBAUER, PHILIP S	(A)		\$0	\$0	\$102,300	\$0	\$0	\$102,300
	000-000-000			2025	\$0	\$0	\$102,500	\$0	\$0	\$102,500
		0			\$0/0.00	\$0/0.00	(\$200)/-0.20	\$0/0.00	\$0/0.00	(\$200)/-0.20

Bottineau County Assessor

Parcel List A = Appraised, B = BofR, E = State Eq., X = Exempt

Thu, April 2, 2026 3:20 PM

Pcl No.	Route #	Name/Address	A/B/E/X	Current Year	Land Pr Yr Res Land Diff/% Diff	Com Land Pr Yr Com Land	Farm Land	Cur Dwlg Prior Year Dwlg	Cur Impr Prior Year Impr	Cur Total Pr Yr Total Ttl Diff/% Diff
Legal Section: 22; Twp: 161; Rng: 075; Block: ; Lot: ; Deeded Acres: 160.000 NE1/4 22 161 75										
22-0000-08206-000		NEUBAUER, LARRY S & TAMARA L	(A)		\$0	\$0	\$55,900	\$0	\$0	\$55,900
	000-000-000			2025	\$0	\$0	\$56,000	\$0	\$0	\$56,000
		0			\$0/0.00	\$0/0.00	(\$100)/-0.18	\$0/0.00	\$0/0.00	(\$100)/-0.18
Legal Section: 22; Twp: 161; Rng: 075; Block: ; Lot: ; Deeded Acres: 79.640 N1/2SW1/4 LESS R/W 22 161 75										
22-0000-08207-000		WETTLAUER ETAL, DAVID GORDON	(A)		\$0	\$0	\$54,900	\$0	\$0	\$54,900
	000-000-000			2025	\$0	\$0	\$54,900	\$0	\$0	\$54,900
		0			\$0/0.00	\$0/0.00	\$0/0.00	\$0/0.00	\$0/0.00	\$0/0.00
Legal Section: 22; Twp: 161; Rng: 075; Block: ; Lot: ; Deeded Acres: 79.650 S1/2SW1/4 LESS R/W 22 161 75										
22-0000-08210-000		BERNSTEIN, JUSTIN S & KALEENA	(A)		\$0	\$0	\$11,700	\$0	\$0	\$11,700
	000-000-000			2025	\$0	\$0	\$11,800	\$0	\$0	\$11,800
		0			\$0/0.00	\$0/0.00	(\$100)/-0.85	\$0/0.00	\$0/0.00	(\$100)/-0.85
Legal Section: 22; Twp: 161; Rng: 075; Block: ; Lot: ; Deeded Acres: 40.000 SE1/4SE1/4 22 161 75										
22-0000-08211-000		NEUBAUER, LARRY S & TAMARA L	(A)		\$0	\$0	\$101,000	\$0	\$0	\$101,000
	000-000-000			2025	\$0	\$0	\$101,100	\$0	\$0	\$101,100
		0			\$0/0.00	\$0/0.00	(\$100)/-0.10	\$0/0.00	\$0/0.00	(\$100)/-0.10
Legal Section: 22; Twp: 161; Rng: 075; Block: ; Lot: ; Deeded Acres: 159.280 NW1/4 LESS R/W 22 161 75										
22-0000-08213-000		MACKAY III REV TR, ALEXANDER R	(A)		\$0	\$0	\$98,100	\$0	\$0	\$98,100
	000-000-000			2025	\$0	\$0	\$98,200	\$0	\$0	\$98,200
		0			\$0/0.00	\$0/0.00	(\$100)/-0.10	\$0/0.00	\$0/0.00	(\$100)/-0.10
Legal Section: 23; Twp: 161; Rng: 075; Block: ; Lot: ; Deeded Acres: 155.980 SE1/4 LESS R/W 23 161 75										
22-0000-08216-000		MITCHELL, MARK & JANET	(A)		\$0	\$0	\$119,900	\$0	\$0	\$119,900
	000-000-000			2025	\$0	\$0	\$120,100	\$0	\$0	\$120,100
		0			\$0/0.00	\$0/0.00	(\$200)/-0.17	\$0/0.00	\$0/0.00	(\$200)/-0.17
Legal Section: 23; Twp: 161; Rng: 075; Block: ; Lot: ; Deeded Acres: 155.980 NE1/4 LESS R/W 23 161 75										

Bottineau County Assessor

Parcel List A = Appraised, B = BofR, E = State Eq., X = Exempt

Thu, April 2, 2026 3:20 PM

Page 15

Pcl No.	Route #	Name/Address	A/B/E/X	Current Year	Land Pr Yr Res Land Diff/% Diff	Com Land Pr Yr Com Land	Farm Land	Cur Dwlg Prior Year Dwlg	Cur Impr Prior Year Impr	Cur Total Pr Yr Total Ttl Diff/% Diff
22-0000-08219-000		MITCHELL, MARK & JANET	(A)		\$0	\$0	\$112,800	\$0	\$0	\$112,800
	000-000-000			2025	\$0	\$0	\$113,000	\$0	\$0	\$113,000
		0			\$0/0.00	\$0/0.00	(\$200)/-0.18	\$0/0.00	\$0/0.00	(\$200)/-0.18
Legal	Section: 23; Twp: 161; Rng: 075; Block: ; Lot: ; Deeded Acres: 160.000 NW1/4 23 161 75									
22-0000-08220-000		HOWELL LIV TR, J&T KIPPEN & M	(A)		\$0	\$0	\$91,800	\$0	\$0	\$91,800
	000-000-000			2025	\$0	\$0	\$91,900	\$0	\$0	\$91,900
		0			\$0/0.00	\$0/0.00	(\$100)/-0.11	\$0/0.00	\$0/0.00	(\$100)/-0.11
Legal	Section: 23; Twp: 161; Rng: 075; Block: ; Lot: ; Deeded Acres: 160.000 SW1/4 23 161 75									
22-0000-08222-000		VICENTE PROPERTIES LLC	(A)		\$0	\$0	\$16,500	\$0	\$0	\$16,500
	000-000-000			2025	\$0	\$0	\$16,400	\$0	\$0	\$16,400
		0			\$0/0.00	\$0/0.00	\$100/0.61	\$0/0.00	\$0/0.00	\$100/0.61
Legal	Section: 24; Twp: 161; Rng: 075; Block: ; Lot: ; Deeded Acres: 80.000 S1/2NE1/4 24 161 75									
22-0000-08223-000		WONDRASEK, EVAN & ERICA	(A)		\$0	\$0	\$21,400	\$0	\$0	\$21,400
	000-000-000			2025	\$0	\$0	\$21,300	\$0	\$0	\$21,300
		0			\$0/0.00	\$0/0.00	\$100/0.47	\$0/0.00	\$0/0.00	\$100/0.47
Legal	Section: 24; Twp: 161; Rng: 075; Block: ; Lot: ; Deeded Acres: 80.000 N1/2NE1/4 24 161 75									
22-0000-08224-000		MACKEAN, JOHN ERIC	(A)		\$0	\$0	\$86,600	\$0	\$0	\$86,600
	000-000-000			2025	\$0	\$0	\$86,700	\$0	\$0	\$86,700
		0			\$0/0.00	\$0/0.00	(\$100)/-0.12	\$0/0.00	\$0/0.00	(\$100)/-0.12
Legal	Section: 24; Twp: 161; Rng: 075; Block: ; Lot: ; Deeded Acres: 155.980 NW1/4 LESS R/W 24 161 75									
22-0000-08227-000		BULL RIDERS	(A)		\$0	\$0	\$40,400	\$0	\$0	\$40,400
	000-000-000			2025	\$0	\$0	\$40,300	\$0	\$0	\$40,300
		0			\$0/0.00	\$0/0.00	\$100/0.25	\$0/0.00	\$0/0.00	\$100/0.25
Legal	Section: 24; Twp: 161; Rng: 075; Block: ; Lot: ; Deeded Acres: 138.570 SW1/4 LESS R/W & 17.41 A TO USA 24 161 75									
22-0000-08234-000		MACKEAN, JOHN ERIC	(A)		\$0	\$0	\$110,000	\$0	\$0	\$110,000
	000-000-000			2025	\$0	\$0	\$110,200	\$0	\$0	\$110,200
		0			\$0/0.00	\$0/0.00	(\$200)/-0.18	\$0/0.00	\$0/0.00	(\$200)/-0.18

Bottineau County Assessor

Parcel List A = Appraised, B = BofR, E = State Eq., X = Exempt

Thu, April 2, 2026 3:20 PM

Page 16

Pcl No.	Route #	Name/Address	A/B/E/X	Current Year	Land Pr Yr Res Diff/% Diff	Com Land Pr Yr Com Land	Farm Land	Cur Dwlg Prior Year Dwlg	Cur Impr Prior Year Impr	Cur Total Pr Yr Total Ttl Diff/% Diff
Legal Section: 25; Twp: 161; Rng: 075; Block: ; Lot: ; Deeded Acres: 160.000 SE1/4 25 161 75										
22-0000-08235-000		KIPPEN, SCOTT	(A)		\$0	\$0	\$32,400	\$0	\$0	\$32,400
	000-000-000		2025	\$0	\$0	\$32,200	\$0	\$0	\$0	\$32,200
	0			\$0/0.00	\$0/0.00	\$200/0.62	\$0/0.00	\$0/0.00	\$0/0.00	\$200/0.62
Legal Section: 25; Twp: 161; Rng: 075; Block: ; Lot: ; Deeded Acres: 155.980 SW1/4 LESS R/W 25 161 75										
22-0000-08238-000		MACKAY III REV TR, ALEXANDER R	(A)		\$0	\$0	\$32,400	\$0	\$0	\$32,400
	000-000-000		2025	\$0	\$0	\$32,400	\$0	\$0	\$0	\$32,400
	0			\$0/0.00	\$0/0.00	\$0/0.00	\$0/0.00	\$0/0.00	\$0/0.00	\$0/0.00
Legal Section: 26; Twp: 161; Rng: 075; Block: ; Lot: ; Deeded Acres: 80.000 W1/2NE1/4 26 161 75										
22-0000-08239-000		NEUBAUER, LEONARD A & LOIS A	(A)		\$0	\$0	\$43,200	\$0	\$0	\$43,200
	000-000-000		2025	\$0	\$0	\$43,300	\$0	\$0	\$0	\$43,300
	0			\$0/0.00	\$0/0.00	(\$100)/-0.23	\$0/0.00	\$0/0.00	\$0/0.00	(\$100)/-0.23
Legal Section: 26; Twp: 161; Rng: 075; Block: ; Lot: ; Deeded Acres: 80.000 E1/2NW1/4 26 161 75										
22-0000-08240-000		BERNSTEIN, JUSTIN S & KALEENA	(A)		\$0	\$0	\$24,500	\$0	\$0	\$24,500
	000-000-000		2025	\$0	\$0	\$24,500	\$0	\$0	\$0	\$24,500
	0			\$0/0.00	\$0/0.00	\$0/0.00	\$0/0.00	\$0/0.00	\$0/0.00	\$0/0.00
Legal Section: 26; Twp: 161; Rng: 075; Block: ; Lot: ; Deeded Acres: 80.000 W1/2NW1/4 26 161 75										
22-0000-08241-000		MACKAY III REV TR, ALEXANDER R	(A)		\$0	\$0	\$71,800	\$0	\$0	\$71,800
	000-000-000		2025	\$0	\$0	\$71,900	\$0	\$0	\$0	\$71,900
	0			\$0/0.00	\$0/0.00	(\$100)/-0.14	\$0/0.00	\$0/0.00	\$0/0.00	(\$100)/-0.14
Legal Section: 26; Twp: 161; Rng: 075; Block: ; Lot: ; Deeded Acres: 153.950 N1/2SE1/4 E1/2NE1/4 LESS R/W 26 161 75										
22-0000-08244-000		KIPPEN, SCOTT & PATRICIA	(A)		\$0	\$0	\$33,500	\$0	\$0	\$33,500
	000-000-000		2025	\$0	\$0	\$33,500	\$0	\$0	\$0	\$33,500
	0			\$0/0.00	\$0/0.00	\$0/0.00	\$0/0.00	\$0/0.00	\$0/0.00	\$0/0.00
Legal Section: 26; Twp: 161; Rng: 075; Block: ; Lot: ; Deeded Acres: 78.020 S1/2SE1/4 LESS R/W 26 161 75										

Bottineau County Assessor

Parcel List A = Appraised, B = BofR, E = State Eq., X = Exempt

Thu, April 2, 2026 3:20 PM

Page 18

Pcl No.	Route #	Name/Address	A/B/E/X	Current Year	Land Pr Yr Res Land Diff/% Diff	Com Land Pr Yr Com Land	Farm Land	Cur Dwlg Prior Year Dwlg	Cur Impr Prior Year Impr	Cur Total Pr Yr Total Ttl Diff/% Diff
Legal Section: 27; Twp: 161; Rng: 075; Block: ; Lot: ; Deeded Acres: 31.000 31 ACRES OF NW1/4 27 161 75										
22-0000-08253-000		WETTLAUFER ETAL, DAVID GORDON	(A)		\$0	\$0	\$10,700	\$0	\$0	\$10,700
	000-000-000			2025	\$0	\$0	\$10,700	\$0	\$0	\$10,700
		0			\$0/0.00	\$0/0.00	\$0/0.00	\$0/0.00	\$0/0.00	\$0/0.00
Legal Section: 28; Twp: 161; Rng: 075; Block: ; Lot: A; Deeded Acres: 14.890 NE1/4NE1/4 LESS R/W & LESS LOT A 28 161 75										
22-0000-08255-000		JELLEBERG, ROBERT	(A)		\$0	\$0	\$15,600	\$0	\$0	\$15,600
	000-000-000			2025	\$0	\$0	\$15,600	\$0	\$0	\$15,600
		0			\$0/0.00	\$0/0.00	\$0/0.00	\$0/0.00	\$0/0.00	\$0/0.00
Legal Section: 28; Twp: 161; Rng: 075; Block: ; Lot: A; Deeded Acres: 20.500 LOT A OF NE1/4NE1/4 LESS R/W 28 161 75										
22-0000-08256-000		SYKORA, MARY & GREG	(A)		\$0	\$0	\$150,800	\$0	\$0	\$150,800
	000-000-000			2025	\$0	\$0	\$151,100	\$0	\$0	\$151,100
		0			\$0/0.00	\$0/0.00	(\$300)/-0.20	\$0/0.00	\$0/0.00	(\$300)/-0.20
Legal Section: 28; Twp: 161; Rng: 075; Block: ; Lot: ; Deeded Acres: 160.000 SW1/4 28 161 75										
22-0000-08257-000		SYKORA, MARY & GREG	(A)		\$0	\$0	\$111,000	\$0	\$0	\$111,000
	000-000-000			2025	\$0	\$0	\$111,200	\$0	\$0	\$111,200
		0			\$0/0.00	\$0/0.00	(\$200)/-0.18	\$0/0.00	\$0/0.00	(\$200)/-0.18
Legal Section: 28; Twp: 161; Rng: 075; Block: ; Lot: 1; Deeded Acres: 130.920 SE1/4 LESS OUTLOTS 1 - 3 28 161 75										
22-0000-08257-050		SYKORA, MARY & GREG	(A)		\$0	\$0	\$2,800	\$0	\$0	\$2,800
	000-000-000			2025	\$0	\$0	\$5,600	\$0	\$0	\$5,600
		0			\$0/0.00	\$0/0.00	(\$2,800)/-50.00	\$0/0.00	\$0/0.00	(\$2,800)/-50.00
Legal Section: 28; Twp: 161; Rng: 075; Block: ; Lot: 2; Deeded Acres: 2.870 OUTLOT 2 OF SE1/4 28 161 75										
22-0000-08257-100		SYKORA, MARY & GREG	(A)		\$0	\$0	\$22,800	\$0	\$0	\$22,800
	000-000-000			2025	\$0	\$0	\$44,800	\$0	\$0	\$44,800
		0			\$0/0.00	\$0/0.00	(\$22,000)/-49.11	\$0/0.00	\$0/0.00	(\$22,000)/-49.11
Legal Section: 28; Twp: 161; Rng: 075; Block: ; Lot: 3; Deeded Acres: 23.820 OUTLOT 3 OF SE1/4 28 161 75										

Bottineau County Assessor

Parcel List A = Appraised, B = BofR, E = State Eq., X = Exempt

Thu, April 2, 2026 3:20 PM

Page 19

Pcl No.	Route #	Name/Address	A/B/E/X	Current Year	Land Pr Yr Res Land Diff/% Diff	Com Land Pr Yr Com Land	Farm Land	Cur Dwlg Prior Year Dwlg	Cur Impr Prior Year Impr	Cur Total Pr Yr Total Ttl Diff/% Diff
22-0000-08258-000		SYKORA, MARY & GREG	(A)		\$0	\$0	\$2,300	\$0	\$0	\$2,300
	000-000-000			2025	\$0	\$0	\$4,600	\$0	\$0	\$4,600
	0				\$0/0.00	\$0/0.00	(\$2,300)/-50.00	\$0/0.00	\$0/0.00	(\$2,300)/-50.00
Legal	Section: 28; Twp: 161; Rng: 075; Block: ; Lot: 1; Deeded Acres: 2.390 OUTLOT 1 OF SE1/4 28 161 75									
22-0000-08259-000		JELLEBERG LAND TR, JAMES O	(A)		\$0	\$0	\$141,300	\$0	\$0	\$141,300
	000-000-000			2025	\$0	\$0	\$141,700	\$0	\$0	\$141,700
	0				\$0/0.00	\$0/0.00	(\$400)/-0.28	\$0/0.00	\$0/0.00	(\$400)/-0.28
Legal	Section: 28; Twp: 161; Rng: 075; Block: ; Lot: ; Deeded Acres: 159.280 NW1/4 LESS R/W 28 161 75									
22-0000-08261-000		JELLEBERG, ROBERT	(A)		\$0	\$0	\$103,900	\$0	\$0	\$103,900
	000-000-000			2025	\$0	\$0	\$104,000	\$0	\$0	\$104,000
	0				\$0/0.00	\$0/0.00	(\$100)/-0.10	\$0/0.00	\$0/0.00	(\$100)/-0.10
Legal	Section: 28; Twp: 161; Rng: 075; Block: ; Lot: ; Deeded Acres: 118.640 NW1/4NE1/4 S1/2NE1/4 LESS R/W 28 161 75									
22-0000-08263-000		KNOEPFLE, BETH	(A)		\$0	\$0	\$18,600	\$0	\$0	\$18,600
	000-000-000			2025	\$0	\$0	\$19,800	\$0	\$0	\$19,800
	0				\$0/0.00	\$0/0.00	(\$1,200)/-6.06	\$0/0.00	\$0/0.00	(\$1,200)/-6.06
Legal	Section: 29; Twp: 161; Rng: 075; Block: ; Lot: ; Deeded Acres: 26.670 S1/2N1/2S1/2SE1/4 LESS S 440' OF S1/2SE1/4 & LESS E 880' OF THE S1/2N1/2S1/2SE1/4 29 161 75									
22-0000-08263-025		KNOEPFLE, BRADLEY	(A)		\$0	\$0	\$23,700	\$0	\$0	\$23,700
	000-000-000			2025	\$0	\$0	\$23,900	\$0	\$0	\$23,900
	0				\$0/0.00	\$0/0.00	(\$200)/-0.84	\$0/0.00	\$0/0.00	(\$200)/-0.84
Legal	Section: 29; Twp: 161; Rng: 075; Block: ; Lot: ; Deeded Acres: 26.670 S 440' OF THE S1/2SE1/4 LESS S1/2N1/2S1/2SE1/4 & LESS THE E 880' OF THE S1/2N1/2S1/2SE1/4 29 161 75									
22-0000-08264-000		BEYER, JEFFREY T	(A)		\$0	\$0	\$106,900	\$0	\$0	\$106,900
	000-000-000			2025	\$0	\$0	\$107,200	\$0	\$0	\$107,200
	0				\$0/0.00	\$0/0.00	(\$300)/-0.28	\$0/0.00	\$0/0.00	(\$300)/-0.28
Legal	Section: 29; Twp: 161; Rng: 075; Block: ; Lot: ; Deeded Acres: 142.500 SW1/4 LESS OUTLOT 1 29 161 75									
22-0000-08265-000		JOHNSON, PAUL W	(A)		\$0	\$0	\$119,000	\$0	\$0	\$119,000
	000-000-000			2025	\$0	\$0	\$119,100	\$0	\$0	\$119,100
	0				\$0/0.00	\$0/0.00	(\$100)/-0.08	\$0/0.00	\$0/0.00	(\$100)/-0.08

Bottineau County Assessor

Parcel List A = Appraised, B = BofR, E = State Eq., X = Exempt

Thu, April 2, 2026 3:20 PM

Page 20

Pcl No.	Route #	Name/Address	A/B/E/X	Current Year	Land Pr Yr Res Diff/% Diff	Com Land Pr Yr Com Land	Farm Land	Cur Dwlg Prior Year Dwlg	Cur Impr Prior Year Impr	Cur Total Pr Yr Total Ttl Diff/% Diff
Legal Section: 29; Twp: 161; Rng: 075; Block: ; Lot: ; Deeded Acres: 159.280 NW1/4 LESS R/W 29 161 75										
22-0000-08267-000		KNOEPFLE ETAL, KEVIN M	(A)		\$0	\$0	\$73,000	\$0	\$0	\$73,000
	000-000-000		2025	\$0	\$0	\$73,100	\$0	\$0	\$0	\$73,100
	0			\$0/0.00	\$0/0.00	(\$100)/-0.14	\$0/0.00	\$0/0.00		(\$100)/-0.14
Legal Section: 29; Twp: 161; Rng: 075; Block: ; Lot: ; Deeded Acres: 80.000 S1/2NE1/4 29 161 75										
22-0000-08268-000		FREDENBURG, CHRISTOPHER	(A)		\$0	\$0	\$70,300	\$0	\$0	\$70,300
	000-000-000		2025	\$0	\$0	\$70,500	\$0	\$0	\$0	\$70,500
	0			\$0/0.00	\$0/0.00	(\$200)/-0.28	\$0/0.00	\$0/0.00		(\$200)/-0.28
Legal Section: 29; Twp: 161; Rng: 075; Block: ; Lot: ; Deeded Acres: 80.000 N1/2NE1/4 29 161 75										
22-0000-08270-000		KNOEPFLE, KENNETH D	(A)		\$0	\$0	\$67,200	\$0	\$0	\$67,200
	000-000-000		2025	\$0	\$0	\$67,400	\$0	\$0	\$0	\$67,400
	0			\$0/0.00	\$0/0.00	(\$200)/-0.30	\$0/0.00	\$0/0.00		(\$200)/-0.30
Legal Section: 29; Twp: 161; Rng: 075; Block: ; Lot: ; Deeded Acres: 80.000 N1/2SE1/4 29 161 75										
22-0000-08271-000		LIBERTY, DANIELLE	(A)		\$0	\$0	\$70,100	\$0	\$0	\$70,100
	000-000-000		2025	\$0	\$0	\$70,200	\$0	\$0	\$0	\$70,200
	0			\$0/0.00	\$0/0.00	(\$100)/-0.14	\$0/0.00	\$0/0.00		(\$100)/-0.14
Legal Section: 30; Twp: 161; Rng: 075; Block: ; Lot: ; Deeded Acres: 80.000 E1/2NW1/4 30 161 75										
22-0000-08272-000		LIBERTY, DANIELLE	(A)		\$0	\$0	\$63,300	\$0	\$0	\$63,300
	000-000-000		2025	\$0	\$0	\$63,400	\$0	\$0	\$0	\$63,400
	0			\$0/0.00	\$0/0.00	(\$100)/-0.16	\$0/0.00	\$0/0.00		(\$100)/-0.16
Legal Section: 30; Twp: 161; Rng: 075; Block: ; Lot: 1; Deeded Acres: 79.000 LOTS 1 & 2 30 161 75										
22-0000-08273-000		LIBERTY, DANIELLE	(A)		\$0	\$0	\$137,900	\$0	\$0	\$137,900
	000-000-000		2025	\$0	\$0	\$138,200	\$0	\$0	\$0	\$138,200
	0			\$0/0.00	\$0/0.00	(\$300)/-0.22	\$0/0.00	\$0/0.00		(\$300)/-0.22
Legal Section: 30; Twp: 161; Rng: 075; Block: ; Lot: ; Deeded Acres: 160.000 NE1/4 30 161 75										

Bottineau County Assessor

Parcel List A = Appraised, B = BofR, E = State Eq., X = Exempt

Thu, April 2, 2026 3:20 PM

Page 21

Pcl No.	Route #	Name/Address	A/B/E/X	Current Year	Land Pr Yr Res Land Diff/% Diff	Com Land Pr Yr Com Land	Farm Land	Cur Dwlg Prior Year Dwlg	Cur Impr Prior Year Impr	Cur Total Pr Yr Total Ttl Diff/% Diff
22-0000-08274-000		RONDER TRUST ETAL	(A)		\$0	\$0	\$131,000	\$0	\$0	\$131,000
	000-000-000			2025	\$0	\$0	\$131,500	\$0	\$0	\$131,500
		0			\$0/0.00	\$0/0.00	(\$500)/-0.38	\$0/0.00	\$0/0.00	(\$500)/-0.38
Legal	Section: 30; Twp: 161; Rng: 075; Block: ; Lot: ; Deeded Acres: 160.000 SE1/4 30 161 75									
22-0000-08275-000		RONDER TRUST ETAL	(A)		\$0	\$0	\$118,700	\$0	\$0	\$118,700
	000-000-000			2025	\$0	\$0	\$119,200	\$0	\$0	\$119,200
		0			\$0/0.00	\$0/0.00	(\$500)/-0.42	\$0/0.00	\$0/0.00	(\$500)/-0.42
Legal	Section: 30; Twp: 161; Rng: 075; Block: ; Lot: ; Deeded Acres: 159.000 E1/2SW1/4 GOV'T LOTS 3 & 4 30 161 75									
22-0000-08276-000		RONDER TRUST ETAL	(A)		\$0	\$0	\$108,200	\$0	\$0	\$108,200
	000-000-000			2025	\$0	\$0	\$108,600	\$0	\$0	\$108,600
		0			\$0/0.00	\$0/0.00	(\$400)/-0.37	\$0/0.00	\$0/0.00	(\$400)/-0.37
Legal	Section: 31; Twp: 161; Rng: 075; Block: ; Lot: ; Deeded Acres: 159.000 E1/2NW1/4 GOV'T LOTS 1 & 2 31 161 75									
22-0000-08277-000		HAHN HEIRS IRREV TRUST	(A)		\$0	\$0	\$72,100	\$0	\$0	\$72,100
	000-000-000			2025	\$0	\$0	\$72,400	\$0	\$0	\$72,400
		0			\$0/0.00	\$0/0.00	(\$300)/-0.41	\$0/0.00	\$0/0.00	(\$300)/-0.41
Legal	Section: 31; Twp: 161; Rng: 075; Block: ; Lot: ; Deeded Acres: 120.000 S1/2SE1/4 NW1/4SE1/4 31 161 75									
22-0000-08278-000		RONDER TRUST ETAL	(A)		\$0	\$0	\$20,700	\$0	\$0	\$20,700
	000-000-000			2025	\$0	\$0	\$20,800	\$0	\$0	\$20,800
		0			\$0/0.00	\$0/0.00	(\$100)/-0.48	\$0/0.00	\$0/0.00	(\$100)/-0.48
Legal	Section: 31; Twp: 161; Rng: 075; Block: ; Lot: ; Deeded Acres: 40.000 NE1/4SE1/4 31 161 75									
22-0000-08279-000		HAHN HEIRS IRREV TRUST	(A)		\$0	\$0	\$106,000	\$0	\$0	\$106,000
	000-000-000			2025	\$0	\$0	\$106,400	\$0	\$0	\$106,400
		0			\$0/0.00	\$0/0.00	(\$400)/-0.38	\$0/0.00	\$0/0.00	(\$400)/-0.38
Legal	Section: 31; Twp: 161; Rng: 075; Block: ; Lot: 3; Deeded Acres: 144.200 E1/2SW1/4 LOTS 3 & 4 LESS OUTLOT 1 31 161 75									
22-0000-08280-000		RONDER TRUST ETAL	(A)		\$0	\$0	\$78,600	\$0	\$0	\$78,600
	000-000-000			2025	\$0	\$0	\$78,900	\$0	\$0	\$78,900
		0			\$0/0.00	\$0/0.00	(\$300)/-0.38	\$0/0.00	\$0/0.00	(\$300)/-0.38

Bottineau County Assessor

Parcel List A = Appraised, B = BofR, E = State Eq., X = Exempt

Thu, April 2, 2026 3:20 PM

Page 22

Pcl No.	Route #	Name/Address	A/B/E/X	Current Year	Land Pr Yr Res Land Diff/% Diff	Com Land Pr Yr Com Land	Farm Land	Cur Dwlg Prior Year Dwlg	Cur Impr Prior Year Impr	Cur Total Pr Yr Total Ttl Diff/% Diff
Legal Section: 31; Twp: 161; Rng: 075; Block: ; Lot: ; Deeded Acres: 160.000 NE1/4 31 161 75										
22-0000-08281-000		RONDER TRUST ETAL	(A)		\$0	\$0	\$133,000	\$0	\$0	\$133,000
	000-000-000		2025		\$0	\$0	\$133,400	\$0	\$0	\$133,400
		0			\$0/0.00	\$0/0.00	(\$400)/-0.30	\$0/0.00	\$0/0.00	(\$400)/-0.30
Legal Section: 32; Twp: 161; Rng: 075; Block: ; Lot: ; Deeded Acres: 160.000 SW1/4 32 161 75										
22-0000-08282-000		JOHNSON, DONNA	(A)		\$0	\$0	\$119,000	\$0	\$0	\$119,000
	000-000-000		2025		\$0	\$0	\$119,300	\$0	\$0	\$119,300
		0			\$0/0.00	\$0/0.00	(\$300)/-0.25	\$0/0.00	\$0/0.00	(\$300)/-0.25
Legal Section: 32; Twp: 161; Rng: 075; Block: ; Lot: ; Deeded Acres: 160.000 NE1/4 32 161 75										
22-0000-08283-000		KIPPEN, JORDAN SCOTT & TAYLOR MAI	(A)		\$0	\$0	\$89,200	\$0	\$0	\$89,200
	000-000-000		2025		\$0	\$0	\$89,300	\$0	\$0	\$89,300
		0			\$0/0.00	\$0/0.00	(\$100)/-0.11	\$0/0.00	\$0/0.00	(\$100)/-0.11
Legal Section: 32; Twp: 161; Rng: 075; Block: ; Lot: ; Deeded Acres: 160.000 SE1/4 32 161 75										
22-0000-08284-000		MCGUIRE, JEANNE	(A)		\$0	\$0	\$112,800	\$0	\$0	\$112,800
	000-000-000		2025		\$0	\$0	\$113,200	\$0	\$0	\$113,200
		0			\$0/0.00	\$0/0.00	(\$400)/-0.35	\$0/0.00	\$0/0.00	(\$400)/-0.35
Legal Section: 32; Twp: 161; Rng: 075; Block: ; Lot: ; Deeded Acres: 160.000 NW1/4 32 161 75										
22-0000-08285-000		KIPPEN, PATRICK & KEVIN	(A)		\$0	\$0	\$148,900	\$0	\$0	\$148,900
	000-000-000		2025		\$0	\$0	\$149,100	\$0	\$0	\$149,100
		0			\$0/0.00	\$0/0.00	(\$200)/-0.13	\$0/0.00	\$0/0.00	(\$200)/-0.13
Legal Section: 33; Twp: 161; Rng: 075; Block: ; Lot: ; Deeded Acres: 160.000 NE1/4 33 161 75										
22-0000-08286-000		BULL RIDERS	(A)		\$0	\$0	\$73,400	\$0	\$0	\$73,400
	000-000-000		2025		\$0	\$0	\$73,600	\$0	\$0	\$73,600
		0			\$0/0.00	\$0/0.00	(\$200)/-0.27	\$0/0.00	\$0/0.00	(\$200)/-0.27
Legal Section: 33; Twp: 161; Rng: 075; Block: ; Lot: ; Deeded Acres: 80.000 W1/2NW1/4 33 161 75										

Bottineau County Assessor

Parcel List A = Appraised, B = BofR, E = State Eq., X = Exempt

Thu, April 2, 2026 3:20 PM

Page 23

Pcl No.	Route #	Name/Address	A/B/E/X	Current Year	Land Pr Yr Res Land Diff/% Diff	Com Land Pr Yr Com Land	Farm Land	Cur Dwlg Prior Year Dwlg	Cur Impr Prior Year Impr	Cur Total Pr Yr Total Ttl Diff/% Diff
22-0000-08286-050		KIPPEN, PATRICK & KEVIN	(A)		\$0	\$0	\$77,000	\$0	\$0	\$77,000
	000-000-000			2025	\$0	\$0	\$77,100	\$0	\$0	\$77,100
		0			\$0/0.00	\$0/0.00	(\$100)/-0.13	\$0/0.00	\$0/0.00	(\$100)/-0.13
Legal	Section: 33; Twp: 161; Rng: 075; Block: ; Lot: ; Deeded Acres: 80.000 E1/2NW1/4 33 161 75									
22-0000-08287-000		KIPPEN, PATRICK & KEVIN	(A)		\$0	\$0	\$73,100	\$0	\$0	\$73,100
	000-000-000			2025	\$0	\$0	\$73,200	\$0	\$0	\$73,200
		0			\$0/0.00	\$0/0.00	(\$100)/-0.14	\$0/0.00	\$0/0.00	(\$100)/-0.14
Legal	Section: 33; Twp: 161; Rng: 075; Block: ; Lot: ; Deeded Acres: 80.000 N1/2SE1/4 33 161 75									
22-0000-08288-000		KIPPEN, PATRICK & KEVIN	(A)		\$0	\$0	\$68,100	\$0	\$0	\$68,100
	000-000-000			2025	\$0	\$0	\$68,300	\$0	\$0	\$68,300
		0			\$0/0.00	\$0/0.00	(\$200)/-0.29	\$0/0.00	\$0/0.00	(\$200)/-0.29
Legal	Section: 33; Twp: 161; Rng: 075; Block: ; Lot: ; Deeded Acres: 80.000 S1/2SE1/4 33 161 75									
22-0000-08289-000		HARMEL, RYAN	(A)		\$0	\$0	\$117,400	\$0	\$0	\$117,400
	000-000-000			2025	\$0	\$0	\$117,800	\$0	\$0	\$117,800
		0			\$0/0.00	\$0/0.00	(\$400)/-0.34	\$0/0.00	\$0/0.00	(\$400)/-0.34
Legal	Section: 33; Twp: 161; Rng: 075; Block: ; Lot: ; Deeded Acres: 160.000 SW1/4 33 161 75									
22-0000-08290-000		BOSLEY ETAL, WILLIAM	(A)		\$0	\$0	\$137,900	\$0	\$0	\$137,900
	000-000-000			2025	\$0	\$0	\$138,100	\$0	\$0	\$138,100
		0			\$0/0.00	\$0/0.00	(\$200)/-0.14	\$0/0.00	\$0/0.00	(\$200)/-0.14
Legal	Section: 34; Twp: 161; Rng: 075; Block: ; Lot: ; Deeded Acres: 156.680 NW1/4 LESS R/W 34 161 75									
22-0000-08291-000		BOSLEY ETAL, WILLIAM	(A)		\$0	\$0	\$108,400	\$0	\$0	\$108,400
	000-000-000			2025	\$0	\$0	\$108,800	\$0	\$0	\$108,800
		0			\$0/0.00	\$0/0.00	(\$400)/-0.37	\$0/0.00	\$0/0.00	(\$400)/-0.37
Legal	Section: 34; Twp: 161; Rng: 075; Block: ; Lot: ; Deeded Acres: 158.170 SW1/4 34 161 75									
22-0000-08292-000		THORPE, DOUGLAS LISA & HUNTER	(A)		\$0	\$0	\$28,300	\$0	\$0	\$28,300
	000-000-000			2025	\$0	\$0	\$28,400	\$0	\$0	\$28,400
		0			\$0/0.00	\$0/0.00	(\$100)/-0.35	\$0/0.00	\$0/0.00	(\$100)/-0.35

Bottineau County Assessor

Parcel List A = Appraised, B = BofR, E = State Eq., X = Exempt

Thu, April 2, 2026 3:20 PM

Page 24

Pcl No.	Route #	Name/Address	A/B/E/X	Current Year	Land Pr Yr Res Land Diff/% Diff	Com Land Pr Yr Com Land	Farm Land	Cur Dwlg Prior Year Dwlg	Cur Impr Prior Year Impr	Cur Total Pr Yr Total Ttl Diff/% Diff
Legal Section: 34; Twp: 161; Rng: 075; Block: ; Lot: ; Deeded Acres: 38.680 SE1/4SE1/4 LESS R/W 34 161 75										
22-0000-08293-000		KIPPEN, BULL RIDERS & MERLEY	(A)		\$0	\$0	\$122,200	\$0	\$0	\$122,200
	000-000-000			2025	\$0	\$0	\$122,600	\$0	\$0	\$122,600
		0			\$0/0.00	\$0/0.00	(\$400)/-0.33	\$0/0.00	\$0/0.00	(\$400)/-0.33
Legal Section: 34; Twp: 161; Rng: 075; Block: ; Lot: ; Deeded Acres: 158.490 NE1/4 LESS R/W 34 161 75										
22-0000-08294-000		BULL RIDERS	(A)		\$0	\$0	\$73,900	\$0	\$0	\$73,900
	000-000-000			2025	\$0	\$0	\$74,100	\$0	\$0	\$74,100
		0			\$0/0.00	\$0/0.00	(\$200)/-0.27	\$0/0.00	\$0/0.00	(\$200)/-0.27
Legal Section: 34; Twp: 161; Rng: 075; Block: ; Lot: ; Deeded Acres: 114.500 N1/2SE1/4 SW1/4SE1/4 LESS R/W 34 161 75										
22-0000-08295-000		KIPPEN, BULL RIDERS & MERLEY	(A)		\$0	\$0	\$116,700	\$0	\$0	\$116,700
	000-000-000			2025	\$0	\$0	\$117,200	\$0	\$0	\$117,200
		0			\$0/0.00	\$0/0.00	(\$500)/-0.43	\$0/0.00	\$0/0.00	(\$500)/-0.43
Legal Section: 35; Twp: 161; Rng: 075; Block: ; Lot: ; Deeded Acres: 160.000 NW1/4 35 161 75										
22-0000-08296-000		THORPE, DOUGLAS LISA & HUNTER	(A)		\$0	\$0	\$28,500	\$0	\$0	\$28,500
	000-000-000			2025	\$0	\$0	\$28,600	\$0	\$0	\$28,600
		0			\$0/0.00	\$0/0.00	(\$100)/-0.35	\$0/0.00	\$0/0.00	(\$100)/-0.35
Legal Section: 35; Twp: 161; Rng: 075; Block: ; Lot: ; Deeded Acres: 40.000 SW1/4SW1/4 35 161 75										
22-0000-08297-000		VANDAL, MICHAEL J & COURTNEY E	(A)		\$0	\$0	\$34,300	\$0	\$0	\$34,300
	000-000-000			2025	\$0	\$0	\$34,400	\$0	\$0	\$34,400
		0			\$0/0.00	\$0/0.00	(\$100)/-0.29	\$0/0.00	\$0/0.00	(\$100)/-0.29
Legal Section: 35; Twp: 161; Rng: 075; Block: ; Lot: ; Deeded Acres: 40.000 NW1/4SW1/4 35 161 75										
22-0000-08299-000		VANDAL, MICHAEL J & COURTNEY E	(A)		\$0	\$0	\$126,900	\$0	\$0	\$126,900
	000-000-000			2025	\$0	\$0	\$127,100	\$0	\$0	\$127,100
		0			\$0/0.00	\$0/0.00	(\$200)/-0.16	\$0/0.00	\$0/0.00	(\$200)/-0.16
Legal Section: 35; Twp: 161; Rng: 075; Block: ; Lot: ; Deeded Acres: 150.400 SE1/4 LESS 8.94 A & R/W 35 161 75										

Bottineau County Assessor

Parcel List A = Appraised, B = BofR, E = State Eq., X = Exempt

Thu, April 2, 2026 3:20 PM

Page 25

Pcl No.	Route #	Name/Address	A/B/E/X	Current Year	Land Pr Yr Res Diff/% Diff	Com Land Pr Yr Com Land	Farm Land	Cur Dwlg Prior Year Dwlg	Cur Impr Prior Year Impr	Cur Total Pr Yr Total Ttl Diff/% Diff
22-0000-08302-000		KIPPEN, SCOTT & PATRICIA	(A)		\$0	\$0	\$5,600	\$0	\$0	\$5,600
	000-000-000			2025	\$0	\$0	\$5,600	\$0	\$0	\$5,600
	0				\$0/0.00	\$0/0.00	\$0/0.00	\$0/0.00	\$0/0.00	\$0/0.00
Legal	Section: 35; Twp: 161; Rng: 075; Block: ; Lot: ; Deeded Acres: 6.960 OUTLOT 1 OF SE1/4SE1/4 35 161 75									
22-0000-08303-000		VANDAL, MICHAEL J & COURTNEY E	(A)		\$0	\$0	\$69,800	\$0	\$0	\$69,800
	000-000-000			2025	\$0	\$0	\$70,000	\$0	\$0	\$70,000
	0				\$0/0.00	\$0/0.00	(\$200)/-0.29	\$0/0.00	\$0/0.00	(\$200)/-0.29
Legal	Section: 35; Twp: 161; Rng: 075; Block: ; Lot: ; Deeded Acres: 80.000 E1/2SW1/4 35 161 75									
22-0000-08304-000		KIPPEN, SCOTT	(A)		\$0	\$0	\$111,400	\$0	\$0	\$111,400
	000-000-000			2025	\$0	\$0	\$111,700	\$0	\$0	\$111,700
	0				\$0/0.00	\$0/0.00	(\$300)/-0.27	\$0/0.00	\$0/0.00	(\$300)/-0.27
Legal	Section: 35; Twp: 161; Rng: 075; Block: ; Lot: ; Deeded Acres: 155.970 NE1/4 LESS R/W 35 161 75									
22-0000-08307-000		KIPPEN, SCOTT	(A)		\$0	\$0	\$72,500	\$0	\$0	\$72,500
	000-000-000			2025	\$0	\$0	\$72,600	\$0	\$0	\$72,600
	0				\$0/0.00	\$0/0.00	(\$100)/-0.14	\$0/0.00	\$0/0.00	(\$100)/-0.14
Legal	Section: 36; Twp: 161; Rng: 075; Block: ; Lot: ; Deeded Acres: 155.970 NW1/4 LESS R/W 36 161 75									
22-0000-08310-000		HIATT, RICK J & SUSAN	(A)		\$0	\$0	\$78,900	\$0	\$0	\$78,900
	000-000-000			2025	\$0	\$0	\$78,900	\$0	\$0	\$78,900
	0				\$0/0.00	\$0/0.00	\$0/0.00	\$0/0.00	\$0/0.00	\$0/0.00
Legal	Section: 01; Twp: 161; Rng: 075; Block: ; Lot: 1; Deeded Acres: 155.960 S1/2NE1/4 LOTS 1 & 2 LESS R/W 1 161 75									
22-0000-08312-000		HIATT, RODNEY K & SUZANNE R	(A)		\$0	\$0	\$81,500	\$0	\$0	\$81,500
	000-000-000			2025	\$0	\$0	\$81,600	\$0	\$0	\$81,600
	0				\$0/0.00	\$0/0.00	(\$100)/-0.12	\$0/0.00	\$0/0.00	(\$100)/-0.12
Legal	Section: 01; Twp: 161; Rng: 075; Block: ; Lot: 3; Deeded Acres: 151.330 S1/2NW1/4 LOTS 3 & 4 LESS R/W 1 161 75									
22-0000-08316-000		BAHN, JEFFREY J & JERALD R	(A)		\$0	\$0	\$98,800	\$0	\$0	\$98,800
	000-000-000			2025	\$0	\$0	\$98,900	\$0	\$0	\$98,900
	0				\$0/0.00	\$0/0.00	(\$100)/-0.10	\$0/0.00	\$0/0.00	(\$100)/-0.10

Bottineau County Assessor

Parcel List A = Appraised, B = BofR, E = State Eq., X = Exempt

Thu, April 2, 2026 3:20 PM

Page 26

Pcl No.	Route #	Name/Address	A/B/E/X	Current Year	Land Res	Com Land	Farm Land	Cur Dwlg	Cur Impr	Cur Total
				Pr Yr	Diff/% Diff	Pr Yr		Prior Year Dwlg	Prior Year Impr	Pr Yr Total
										Ttl Diff/% Diff
Legal Section: 01; Twp: 161; Rng: 075; Block: ; Lot: 1; Deeded Acres: 151.030 SW1/4 LESS OUTLOT 1 & R/W 1 161 75										
22-0000-08320-000		BAHN, JEFFREY J & JERALD R	(A)		\$0	\$0	\$43,000	\$0	\$0	\$43,000
	000-000-000			2025	\$0	\$0	\$43,000	\$0	\$0	\$43,000
		0			\$0/0.00	\$0/0.00	\$0/0.00	\$0/0.00	\$0/0.00	\$0/0.00
Legal Section: 01; Twp: 161; Rng: 075; Block: ; Lot: ; Deeded Acres: 80.000 S1/2SE1/4 1 161 75										
22-0000-08321-000		HIATT, RODNEY K & SUZANNE R	(A)		\$0	\$0	\$14,400	\$0	\$0	\$14,400
	000-000-000			2025	\$0	\$0	\$14,300	\$0	\$0	\$14,300
		0			\$0/0.00	\$0/0.00	\$100/0.70	\$0/0.00	\$0/0.00	\$100/0.70
Legal Section: 01; Twp: 161; Rng: 075; Block: ; Lot: ; Deeded Acres: 40.000 NW1/4SE1/4 1 161 75										
22-0000-08321-050		HIATT, RICK J & SUSAN	(A)		\$0	\$0	\$15,600	\$0	\$0	\$15,600
	000-000-000			2025	\$0	\$0	\$15,700	\$0	\$0	\$15,700
		0			\$0/0.00	\$0/0.00	(\$100)/-0.64	\$0/0.00	\$0/0.00	(\$100)/-0.64
Legal Section: 01; Twp: 161; Rng: 075; Block: ; Lot: ; Deeded Acres: 40.000 NE1/4SE1/4 1 161 75										
22-0000-08322-000		BAHN, JEFFREY J & JERALD R	(A)		\$0	\$0	\$118,200	\$0	\$0	\$118,200
	000-000-000			2025	\$0	\$0	\$118,400	\$0	\$0	\$118,400
		0			\$0/0.00	\$0/0.00	(\$200)/-0.17	\$0/0.00	\$0/0.00	(\$200)/-0.17
Legal Section: 02; Twp: 161; Rng: 075; Block: ; Lot: ; Deeded Acres: 155.030 SE1/4 LESS R/W 2 161 75										
22-0000-08324-000		KYLE, DAVID E	(A)		\$0	\$0	\$119,400	\$0	\$0	\$119,400
	000-000-000			2025	\$0	\$0	\$119,500	\$0	\$0	\$119,500
		0			\$0/0.00	\$0/0.00	(\$100)/-0.08	\$0/0.00	\$0/0.00	(\$100)/-0.08
Legal Section: 11; Twp: 161; Rng: 075; Block: ; Lot: ; Deeded Acres: 154.860 NE1/4 LESS R/W 11 161 75										
22-0000-08327-000		BENNISON, ANNE	(A)		\$0	\$0	\$60,400	\$0	\$0	\$60,400
	000-000-000			2025	\$0	\$0	\$60,500	\$0	\$0	\$60,500
		0			\$0/0.00	\$0/0.00	(\$100)/-0.17	\$0/0.00	\$0/0.00	(\$100)/-0.17
Legal Section: 11; Twp: 161; Rng: 075; Block: ; Lot: ; Deeded Acres: 78.980 E1/2SE1/4 LESS R/W 11 161 75										

Bottineau County Assessor

Parcel List A = Appraised, B = BofR, E = State Eq., X = Exempt

Thu, April 2, 2026 3:20 PM

Page 27

Pcl No.	Route #	Name/Address	A/B/E/X	Current Year	Land Pr Yr Res Land Diff/% Diff	Com Land Pr Yr Com Land	Farm Land	Cur Dwlg Prior Year Dwlg	Cur Impr Prior Year Impr	Cur Total Pr Yr Total Ttl Diff/% Diff
22-0000-08329-000		NEUBAUER, LEONARD A & LOIS A	(A)		\$0	\$0	\$66,200	\$0	\$0	\$66,200
	000-000-000			2025	\$0	\$0	\$66,300	\$0	\$0	\$66,300
		0			\$0/0.00	\$0/0.00	(\$100)/-0.15	\$0/0.00	\$0/0.00	(\$100)/-0.15
Legal	Section: 11; Twp: 161; Rng: 075; Block: ; Lot: ; Deeded Acres: 80.000 W1/2SE1/4 11 161 75									
22-0000-08330-000		NEUBAUER, LEONARD A & LOIS A	(A)		\$0	\$0	\$111,000	\$0	\$0	\$111,000
	000-000-000			2025	\$0	\$0	\$111,200	\$0	\$0	\$111,200
		0			\$0/0.00	\$0/0.00	(\$200)/-0.18	\$0/0.00	\$0/0.00	(\$200)/-0.18
Legal	Section: 12; Twp: 161; Rng: 075; Block: ; Lot: ; Deeded Acres: 160.000 NE1/4 12 161 75									
22-0000-08331-000		NEUBAUER, LEONARD A & LOIS A	(A)		\$0	\$0	\$108,500	\$0	\$0	\$108,500
	000-000-000			2025	\$0	\$0	\$108,700	\$0	\$0	\$108,700
		0			\$0/0.00	\$0/0.00	(\$200)/-0.18	\$0/0.00	\$0/0.00	(\$200)/-0.18
Legal	Section: 12; Twp: 161; Rng: 075; Block: ; Lot: ; Deeded Acres: 160.000 SE1/4 12 161 75									
22-0000-08332-000		NEUBAUER, LEONARD A & LOIS A	(A)		\$0	\$0	\$21,300	\$0	\$0	\$21,300
	000-000-000			2025	\$0	\$0	\$21,300	\$0	\$0	\$21,300
		0			\$0/0.00	\$0/0.00	\$0/0.00	\$0/0.00	\$0/0.00	\$0/0.00
Legal	Section: 12; Twp: 161; Rng: 075; Block: ; Lot: ; Deeded Acres: 40.000 NE1/4SW1/4 12 161 75									
22-0000-08333-000		BENNISON, ANNE	(A)		\$0	\$0	\$47,600	\$0	\$0	\$47,600
	000-000-000			2025	\$0	\$0	\$47,700	\$0	\$0	\$47,700
		0			\$0/0.00	\$0/0.00	(\$100)/-0.21	\$0/0.00	\$0/0.00	(\$100)/-0.21
Legal	Section: 12; Twp: 161; Rng: 075; Block: ; Lot: ; Deeded Acres: 78.980 W1/2SW1/4 LESS R/W 12 161 75									
22-0000-08335-000		KYLE, LINDA	(A)		\$0	\$0	\$18,200	\$0	\$0	\$18,200
	000-000-000			2025	\$0	\$0	\$18,200	\$0	\$0	\$18,200
		0			\$0/0.00	\$0/0.00	\$0/0.00	\$0/0.00	\$0/0.00	\$0/0.00
Legal	Section: 12; Twp: 161; Rng: 075; Block: ; Lot: ; Deeded Acres: 40.000 SE1/4SW1/4 12 161 75									
22-0000-08336-000		CHRISTENSON, GERALD M	(A)		\$0	\$0	\$112,500	\$0	\$0	\$112,500
	000-000-000			2025	\$0	\$0	\$112,600	\$0	\$0	\$112,600
		0			\$0/0.00	\$0/0.00	(\$100)/-0.09	\$0/0.00	\$0/0.00	(\$100)/-0.09

Bottineau County Assessor

Parcel List A = Appraised, B = BofR, E = State Eq., X = Exempt

Thu, April 2, 2026 3:20 PM

Page 28

Pcl No.	Route #	Name/Address	A/B/E/X	Current Year	Land Pr Yr Res Diff/% Diff	Com Land Pr Yr Com Land	Farm Land	Cur Dwlg Prior Year Dwlg	Cur Impr Prior Year Impr	Cur Total Pr Yr Total Ttl Diff/% Diff
Legal Section: 12; Twp: 161; Rng: 075; Block: ; Lot: ; Deeded Acres: 157.110 NW1/4 LESS R/W 12 161 75										
22-0000-08339-000		KYLE, LINDA	(A)		\$0	\$0	\$72,400	\$0	\$0	\$72,400
	000-000-000			2025	\$0	\$0	\$72,400	\$0	\$0	\$72,400
	0				\$0/0.00	\$0/0.00	\$0/0.00	\$0/0.00	\$0/0.00	\$0/0.00
Legal Section: 13; Twp: 161; Rng: 075; Block: ; Lot: ; Deeded Acres: 160.000 NE1/4 13 161 75										
22-0000-08340-000		WONDRASEK, EVAN & ERICA	(A)		\$0	\$0	\$7,800	\$0	\$0	\$7,800
	000-000-000			2025	\$0	\$0	\$7,800	\$0	\$0	\$7,800
	0				\$0/0.00	\$0/0.00	\$0/0.00	\$0/0.00	\$0/0.00	\$0/0.00
Legal Section: 13; Twp: 161; Rng: 075; Block: ; Lot: ; Deeded Acres: 40.000 SE1/4SE1/4 13 161 75										
22-0000-08341-000		KYLE, LINDA	(A)		\$0	\$0	\$86,700	\$0	\$0	\$86,700
	000-000-000			2025	\$0	\$0	\$86,800	\$0	\$0	\$86,800
	0				\$0/0.00	\$0/0.00	(\$100)/-0.12	\$0/0.00	\$0/0.00	(\$100)/-0.12
Legal Section: 13; Twp: 161; Rng: 075; Block: ; Lot: ; Deeded Acres: 115.990 E1/2NW1/4 SW1/4NW1/4 LESS R/W 13 161 75										
22-0000-08344-000		KYLE, DAVID E & LINDA P	(A)		\$0	\$0	\$26,300	\$0	\$0	\$26,300
	000-000-000			2025	\$0	\$0	\$26,300	\$0	\$0	\$26,300
	0				\$0/0.00	\$0/0.00	\$0/0.00	\$0/0.00	\$0/0.00	\$0/0.00
Legal Section: 13; Twp: 161; Rng: 075; Block: ; Lot: ; Deeded Acres: 40.000 NW1/4NW1/4 13 161 75										
22-0000-08345-000		KYLE, LINDA	(A)		\$0	\$0	\$20,300	\$0	\$0	\$20,300
	000-000-000			2025	\$0	\$0	\$20,300	\$0	\$0	\$20,300
	0				\$0/0.00	\$0/0.00	\$0/0.00	\$0/0.00	\$0/0.00	\$0/0.00
Legal Section: 13; Twp: 161; Rng: 075; Block: ; Lot: ; Deeded Acres: 40.000 NW1/4SE1/4 13 161 75										
22-0000-08346-000		KYLE, LINDA	(A)		\$0	\$0	\$8,800	\$0	\$0	\$8,800
	000-000-000			2025	\$0	\$0	\$8,800	\$0	\$0	\$8,800
	0				\$0/0.00	\$0/0.00	\$0/0.00	\$0/0.00	\$0/0.00	\$0/0.00
Legal Section: 13; Twp: 161; Rng: 075; Block: ; Lot: ; Deeded Acres: 40.000 NE1/4SE1/4 13 161 75										

Bottineau County Assessor

Parcel List A = Appraised, B = BofR, E = State Eq., X = Exempt

Thu, April 2, 2026 3:20 PM

Page 29

Pcl No.	Route #	Name/Address	A/B/E/X	Current Year	Land Pr Yr Res Land Diff/% Diff	Com Land Pr Yr Com Land	Farm Land	Cur Dwlg Prior Year Dwlg	Cur Impr Prior Year Impr	Cur Total Pr Yr Total Ttl Diff/% Diff
22-0000-08347-000		NEUBAUER, LEONARD A & LOIS A	(A)		\$0	\$0	\$114,300	\$0	\$0	\$114,300
	000-000-000		2025		\$0	\$0	\$114,500	\$0	\$0	\$114,500
		0			\$0/0.00	\$0/0.00	(\$200)/-0.17	\$0/0.00	\$0/0.00	(\$200)/-0.17
Legal	Section: 25; Twp: 161; Rng: 075; Block: ; Lot: ; Deeded Acres: 160.000 NE1/4 25 161 75									
22-0000-08348-000		STUMVOLL LIVING TRUST, D&D	(A)		\$0	\$0	\$114,300	\$0	\$0	\$114,300
	000-000-000		2025		\$0	\$0	\$114,500	\$0	\$0	\$114,500
		0			\$0/0.00	\$0/0.00	(\$200)/-0.17	\$0/0.00	\$0/0.00	(\$200)/-0.17
Legal	Section: 36; Twp: 161; Rng: 075; Block: ; Lot: ; Deeded Acres: 147.710 SW1/4 LESS R/W 36 161 75									
22-0000-08351-000		KIPPEN, SCOTT & PATRICIA	(A)		\$0	\$0	\$109,600	\$0	\$0	\$109,600
	000-000-000		2025		\$0	\$0	\$109,800	\$0	\$0	\$109,800
		0			\$0/0.00	\$0/0.00	(\$200)/-0.18	\$0/0.00	\$0/0.00	(\$200)/-0.18
Legal	Section: 36; Twp: 161; Rng: 075; Block: ; Lot: ; Deeded Acres: 160.000 SE1/4 36 161 75									
22-0000-08352-000		NEUBAUER, ROBERT A	(A)		\$0	\$0	\$126,700	\$0	\$0	\$126,700
	000-000-000		2025		\$0	\$0	\$126,900	\$0	\$0	\$126,900
		0			\$0/0.00	\$0/0.00	(\$200)/-0.16	\$0/0.00	\$0/0.00	(\$200)/-0.16
Legal	Section: 36; Twp: 161; Rng: 075; Block: ; Lot: ; Deeded Acres: 160.000 NE1/4 36 161 75									
Report Total (186 Records)				Current Value	\$0	\$0	\$15,719,200	\$0	\$0	\$15,719,200
				2025 Prior Year Value	\$12,000	\$0	\$15,783,300	\$133,800	\$0	\$15,929,100
				Value Diff/% Diff	(\$12,000)/-100.00	\$0/0.00	(\$64,100)/0.00	(\$133,800)/-100.00	\$0/0.00	(\$209,900)/-1.32

Bottineau County Assessor

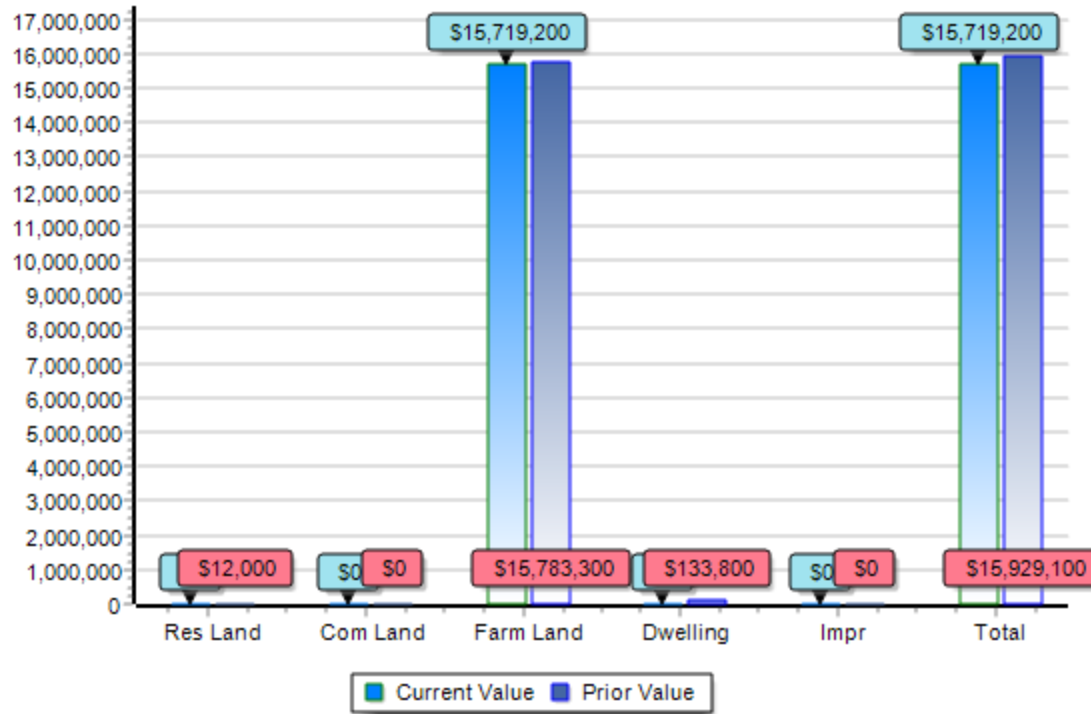
Parcel List

A = Appraised, B = BofR, E = State Eq., X = Exempt

Thu, April 2, 2026 3:20 PM

Page

30



Report Total (186 Records)

	Current Value	Prior Year Value	Value Diff/% Diff
Lnd	\$0	\$12,000	(\$12,000)/-100.00
C Lnd	\$0	\$0	\$0/0.00
F Lnd	\$15,719,200	\$15,783,300	(\$64,100)/0.00
Dwlg	\$0	\$133,800	(\$133,800)/-100.00
Impr	\$0	\$0	\$0/0.00
Total	\$15,719,200	\$15,929,100	(\$209,900)/-1.32

Bottineau County Assessor

Parcel List A = Appraised, B = BofR, E = State Eq., X = Exempt

Thu, April 2, 2026 3:30 PM

Page 1

Pcl No.	Route #	Name/Address	A/B/E/X	Current	Land	Com Land	Farm Land	Cur Dwlg	Cur Impr	Cur Total
AMITY RESIDENTIAL			Year	Pr Yr Res	Land	Pr Yr Com Land		Prior Year Dwlg	Prior Year Impr	Pr Yr Total
				Diff/% Diff						Ttl Diff/% Diff
22-0000-08076-000		LANDSVERK, DAVID	(A)		\$13,500	\$0	\$0	\$69,000	\$0	\$82,500
	000-000-000		2025		\$13,500	\$0	\$0	\$69,000	\$0	\$82,500
	0				\$0/0.00	\$0/0.00	\$0/0.00	\$0/0.00	\$0/0.00	\$0/0.00
Legal	Section: 02; Twp: 161; Rng: 075; Block: ; Lot: 1; Deeded Acres: 0.000			OUTLOT 1 OF SW1/4 2 161 75						
22-0000-08163-025		GATES, WILLIAM H & KEELY V	(A)		\$23,200	\$0	\$0	\$133,800	\$0	\$157,000
	000-000-000		2025		\$12,000	\$0	\$133,500	\$133,800	\$0	\$279,300
					\$11,200/93.33	\$0/0.00	(\$133,500)/-100.00	\$0/0.00	\$0/0.00	(\$122,300)/-43.79
Legal	Section: 16; Twp: 161; Rng: 75; Block: ; Lot: 1; Deeded Acres: 8.610			OUTLOT 1 OF SE1/4 16 161 75						
22-0000-08186-000		FRANKS, JILL K	(A)		\$12,000	\$0	\$57,900	\$254,300	\$0	\$324,200
	000-000-000		2025		\$12,000	\$0	\$58,000	\$277,100	\$0	\$347,100
	0				\$0/0.00	\$0/0.00	(\$100)/-0.17	(\$22,800)/-8.23	\$0/0.00	(\$22,900)/-6.60
Legal	Section: 20; Twp: 161; Rng: 075; Block: ; Lot: ; Deeded Acres: 80.000			N1/2SE1/4 20 161 75						
22-0000-08187-050		LIDER, GREGREY D & PEGGY L	(A)		\$12,000	\$0	\$12,400	\$114,700	\$0	\$139,100
	000-000-000		2025		\$12,000	\$0	\$13,200	\$114,700	\$0	\$139,900
	0				\$0/0.00	\$0/0.00	(\$800)/-6.06	\$0/0.00	\$0/0.00	(\$800)/-0.57
Legal	Section: 20; Twp: 161; Rng: 075; Block: ; Lot: 1; Deeded Acres: 28.040			OUTLOTS 1 & 2 OF NW1/4 20 161 75						
22-0000-08221-000		VICENTE PROPERTIES LLC	(A)		\$12,000	\$0	\$55,600	\$97,100	\$0	\$164,700
	000-000-000		2025		\$12,000	\$0	\$55,500	\$97,100	\$0	\$164,600
	0				\$0/0.00	\$0/0.00	\$100/0.18	\$0/0.00	\$0/0.00	\$100/0.06
Legal	Section: 24; Twp: 161; Rng: 075; Block: ; Lot: ; Deeded Acres: 160.000			SE1/4 24 161 75						
22-0000-08231-000		WONDRASEK, EVAN & ERICA	(A)		\$12,000	\$0	\$35,600	\$7,300	\$0	\$54,900
	000-000-000		2025		\$12,000	\$0	\$35,500	\$7,300	\$0	\$54,800
	0				\$0/0.00	\$0/0.00	\$100/0.28	\$0/0.00	\$0/0.00	\$100/0.18
Legal	Section: 25; Twp: 161; Rng: 075; Block: ; Lot: ; Deeded Acres: 144.940			NW1/4 LESS R/W & 11.05 A TO USA 25 161 75						
22-0000-08263-050		KNOEPFLE, BRENT R	(A)		\$12,000	\$0	\$19,300	\$154,700	\$0	\$186,000
	000-000-000		2025		\$12,000	\$0	\$18,300	\$154,700	\$0	\$185,000
	0				\$0/0.00	\$0/0.00	\$1,000/5.46	\$0/0.00	\$0/0.00	\$1,000/0.54

Bottineau County Assessor

Parcel List A = Appraised, B = BofR, E = State Eq., X = Exempt

Thu, April 2, 2026 3:30 PM

Page 2

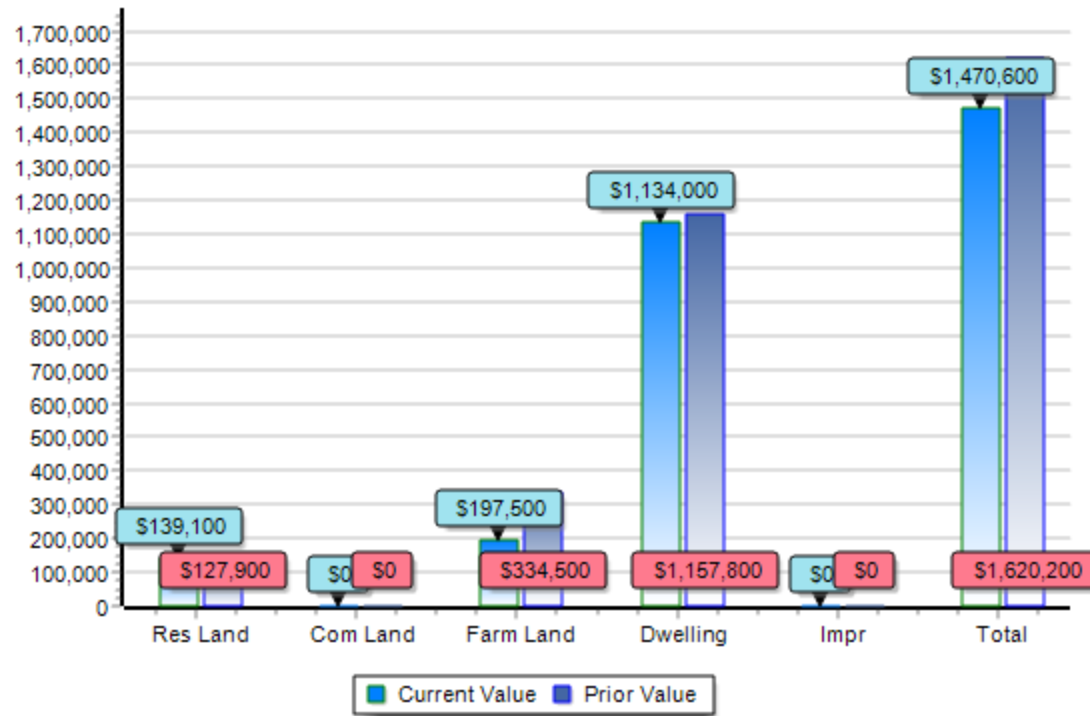
Pcl No.	Route #	Name/Address	A/B/E/X	Current Year	Land Pr Yr Res Land Diff/% Diff	Com Land Pr Yr Com Land	Farm Land	Cur Dwlg Prior Year Dwlg	Cur Impr Prior Year Impr	Cur Total Pr Yr Total Ttl Diff/% Diff
Legal Section: 29; Twp: 161; Rng: 075; Block: ; Lot: ; Deeded Acres: 26.670 N1/2N1/2S1/2SE1/4 AND THE E 880' OF THE S1/2N1/2S1/2SE1/4 LESS S1/2N1/2S1/2SE1/4 & LESS S 440' OF THE S1/2SE1/4 29 161 75										
22-0000-08264-025		BEYER, JONATHAN J & MOLLY S	(A)		\$12,000	\$0	\$7,300	\$39,500	\$0	\$58,800
	000-000-000			2025	\$12,000	\$0	\$8,200	\$40,500	\$0	\$60,700
		0			\$0/0.00	\$0/0.00	(\$900)/-10.98	(\$1,000)/-2.47	\$0/0.00	(\$1,900)/-3.13
Legal Section: 29; Twp: 161; Rng: 075; Block: ; Lot: ; Deeded Acres: 17.500 OUTLOT 1 OF SW1/4 29 161 75										
22-0000-08279-050		TELLING, DERRK & ALYSSA	(A)		\$12,000	\$0	\$9,400	\$195,000	\$0	\$216,400
	000-000-000			2025	\$12,000	\$0	\$12,300	\$195,000	\$0	\$219,300
		0			\$0/0.00	\$0/0.00	(\$2,900)/-23.58	\$0/0.00	\$0/0.00	(\$2,900)/-1.32
Legal Section: 31; Twp: 161; Rng: 075; Block: ; Lot: ; Deeded Acres: 14.800 OUTLOT 1 OF LOT 4 31 161 75										
22-0000-08317-000		JASSMANN, BERNARD G & BRENDA J	(A)		\$18,400	\$0	\$0	\$68,600	\$0	\$87,000
	000-000-000			2025	\$18,400	\$0	\$0	\$68,600	\$0	\$87,000
		0			\$0/0.00	\$0/0.00	\$0/0.00	\$0/0.00	\$0/0.00	\$0/0.00
Legal Section: 01; Twp: 161; Rng: 075; Block: ; Lot: 1; Deeded Acres: 0.000 OUTLOT 1 OF SW1/4 1 161 75										
Report Total (10 Records)				Current Value	\$139,100	\$0	\$197,500	\$1,134,000	\$0	\$1,470,600
				2025 Prior Year Value	\$127,900	\$0	\$334,500	\$1,157,800	\$0	\$1,620,200
				Value Diff/% Diff	\$11,200/8.76	\$0/0.00	(\$137,000)/0.00	(\$23,800)/-2.06	\$0/0.00	(\$149,600)/-9.23

Bottineau County Assessor

Parcel List A = Appraised, B = BofR, E = State Eq., X = Exempt

Thu, April 2, 2026 3:30 PM

Page 3



Report Total (10 Records)

	Current Value	Prior Year Value	Value Diff/% Diff
Lnd	\$139,100	\$127,900	\$11,200/8.76
C Lnd	\$0	\$0	\$0/0.00
F Lnd	\$197,500	\$334,500	(\$137,000)/0.00
Dwlg	\$1,134,000	\$1,157,800	(\$23,800)/-2.06
Impr	\$0	\$0	\$0/0.00
Total	\$1,470,600	\$1,620,200	(\$149,600)/-9.23

Bottineau County Assessor

Parcel List A = Appraised, B = BofR, E = State Eq., X = Exempt

Thu, April 2, 2026 3:32 PM

Page 1

Pcl No.	Route #	Name/Address	A/B/E/X	Current	Land	Com Land	Farm Land	Cur Dwlg	Cur Impr	Cur Total
			Year	Pr Yr Res	Land	Pr Yr Com Land		Prior Year Dwlg	Prior Year Impr	Pr Yr Total
				Diff/% Diff						Ttl Diff/% Diff
22-0000-08139-000		KYLE, DAVID E	(A)		\$0	\$5,400	\$109,400	\$0	\$0	\$114,800
	000-000-000		2025		\$0	\$5,400	\$109,600	\$0	\$0	\$115,000
	0				\$0/0.00	\$0/0.00	(\$200)/-0.18	\$0/0.00	\$0/0.00	(\$200)/-0.17
Legal	Section: 11; Twp: 161; Rng: 075; Block: ; Lot: ; Deeded Acres: 160.000 NW1/4 11 161 75									
Report Total (1 Records)				Current Value	\$0	\$5,400	\$109,400	\$0	\$0	\$114,800
				2025 Prior Year Value	\$0	\$5,400	\$109,600	\$0	\$0	\$115,000
				Value Diff/% Diff	\$0/0.00	\$0/0.00	(\$200)/0.00	\$0/0.00	\$0/0.00	(\$200)/-0.17

Bottineau County Assessor

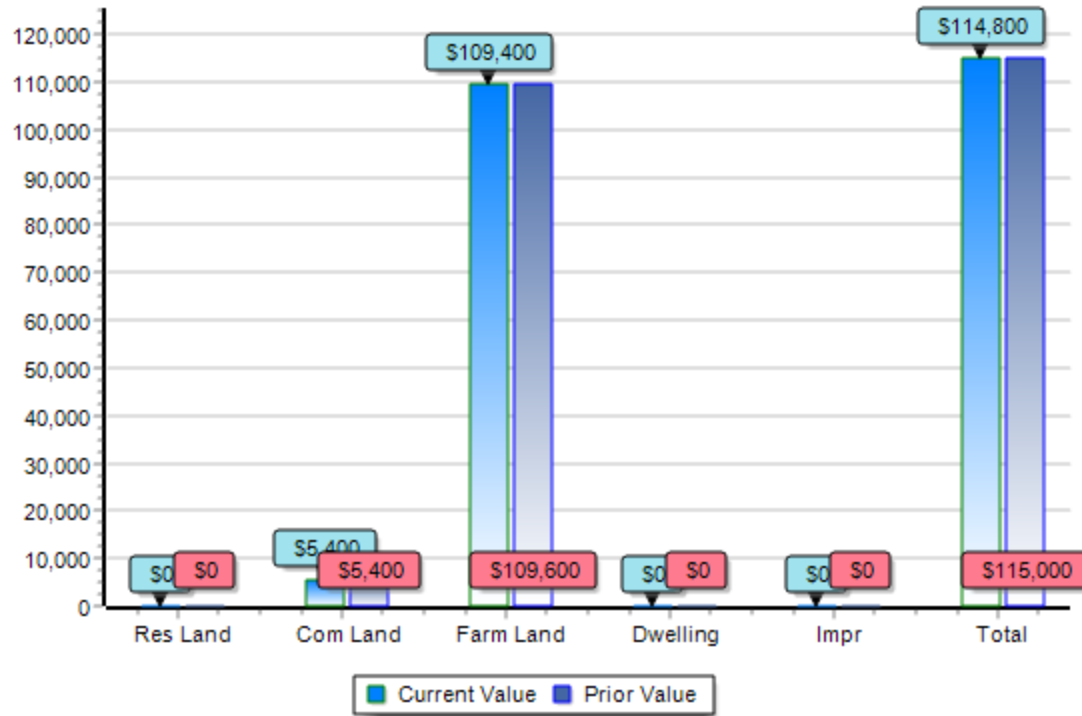
Parcel List

A = Appraised, B = BofR, E = State Eq., X = Exempt

Thu, April 2, 2026 3:32 PM

Page

2



Report Total (1 Records)

	Current Value	Prior Year Value	Value Diff/% Diff
Lnd	\$0	\$0	\$0/0.00
C Lnd	\$5,400	\$5,400	\$0/0.00
F Lnd	\$109,400	\$109,600	(\$200)/0.00
Dwlg	\$0	\$0	\$0/0.00
Impr	\$0	\$0	\$0/0.00
Total	\$114,800	\$115,000	(\$200)/-0.17