

Bottineau County Assessor

Parcel List A = Appraised, B = BofR, E = State Eq., X = Exempt

Thu, April 2, 2026 4:00 PM

Page 2

Pcl No.	Route #	Name/Address	A/B/E/X	Current Year	Land Pr Yr Res Land Diff/% Diff	Com Land Pr Yr Com Land	Farm Land	Cur Dwlg Prior Year Dwlg	Cur Impr Prior Year Impr	Cur Total Pr Yr Total Ttl Diff/% Diff
Legal Section: 02; Twp: 162; Rng: 075; Block: ; Lot: 1; Deeded Acres: 84.800 LOTS 1 & 2 2 162 75										
12-0000-05630-000		EVANOFF, GREGORY & DIANNE	(A)		\$0	\$0	\$13,100	\$0	\$0	\$13,100
	000-000-000			2025	\$0	\$0	\$13,200	\$0	\$0	\$13,200
		0			\$0/0.00	\$0/0.00	-\$100/-0.76	\$0/0.00	\$0/0.00	-\$100/-0.76
Legal Section: 02; Twp: 162; Rng: 075; Block: ; Lot: 3; Deeded Acres: 28.000 LOT 3 2 162 75										
12-0000-05631-000		EVANOFF, GREGORY & DIANNE	(A)		\$0	\$0	\$82,300	\$0	\$0	\$82,300
	000-000-000			2025	\$0	\$0	\$82,500	\$0	\$0	\$82,500
		0			\$0/0.00	\$0/0.00	-\$200/-0.24	\$0/0.00	\$0/0.00	-\$200/-0.24
Legal Section: 02; Twp: 162; Rng: 075; Block: ; Lot: 4; Deeded Acres: 154.460 S1/2NW1/4 LOTS 4 & 5 LESS OUTLOT 1 2 162 75										
12-0000-05631-050		GIBSON, LISA	(A)		\$0	\$0	\$7,100	\$0	\$0	\$7,100
	000-000-000			2025	\$0	\$0	\$7,100	\$0	\$0	\$7,100
		0			\$0/0.00	\$0/0.00	\$0/0.00	\$0/0.00	\$0/0.00	\$0/0.00
Legal Section: 02; Twp: 162; Rng: 075; Block: ; Lot: ; Deeded Acres: 12.490 OUTLOT 1 OF W1/2 2 162 75										
12-0000-05632-000		HAAKENSON, TODD	(A)		\$0	\$0	\$93,000	\$0	\$0	\$93,000
	000-000-000			2025	\$0	\$0	\$93,200	\$0	\$0	\$93,200
		0			\$0/0.00	\$0/0.00	-\$200/-0.21	\$0/0.00	\$0/0.00	-\$200/-0.21
Legal Section: 03; Twp: 162; Rng: 075; Block: ; Lot: 3; Deeded Acres: 161.000 S1/2NW1/4 LOTS 3 & 4 3 162 75										
12-0000-05633-000		ROLAND, MATTHEW W	(A)		\$0	\$0	\$117,400	\$0	\$0	\$117,400
	000-000-000			2025	\$0	\$0	\$117,100	\$0	\$0	\$117,100
		0			\$0/0.00	\$0/0.00	\$300/0.26	\$0/0.00	\$0/0.00	\$300/0.26
Legal Section: 03; Twp: 162; Rng: 075; Block: ; Lot: ; Deeded Acres: 160.000 SE1/4 3 162 75										
12-0000-05635-000		JELLEBERG LAND TR, JAMES O	(A)		\$0	\$0	\$12,100	\$0	\$0	\$12,100
	000-000-000			2025	\$0	\$0	\$11,800	\$0	\$0	\$11,800
		0			\$0/0.00	\$0/0.00	\$300/2.54	\$0/0.00	\$0/0.00	\$300/2.54
Legal Section: 03; Twp: 162; Rng: 075; Block: ; Lot: ; Deeded Acres: 40.000 SE1/4SW1/4 3 162 75										

Bottineau County Assessor

Parcel List A = Appraised, B = BofR, E = State Eq., X = Exempt

Thu, April 2, 2026 4:00 PM

Page 3

Pcl No.	Route #	Name/Address	A/B/E/X	Current Year	Land Pr Yr Res Land Diff/% Diff	Com Land Pr Yr Com Land	Farm Land	Cur Dwlg Prior Year Dwlg	Cur Impr Prior Year Impr	Cur Total Pr Yr Total Ttl Diff/% Diff
12-0000-05636-025		HAAKENSON, TODD	(A)		\$0	\$0	\$9,300	\$0	\$0	\$9,300
	000-000-000			2025	\$0	\$0	\$9,200	\$0	\$0	\$9,200
		0			\$0/0.00	\$0/0.00	\$100/1.09	\$0/0.00	\$0/0.00	\$100/1.09
Legal	Section: 03; Twp: 162; Rng: 075; Block: ; Lot: ; Deeded Acres: 40.000 S1/2N1/2SW1/4 3 162 75									
12-0000-05636-050		BERENTSON ETAL, KELLY & LORI	(A)		\$0	\$0	\$9,700	\$0	\$0	\$9,700
	000-000-000			2025	\$0	\$0	\$9,300	\$0	\$0	\$9,300
		0			\$0/0.00	\$0/0.00	\$400/4.30	\$0/0.00	\$0/0.00	\$400/4.30
Legal	Section: 03; Twp: 162; Rng: 075; Block: ; Lot: ; Deeded Acres: 20.000 S1/2SW1/4SW1/4 3 162 75									
12-0000-05636-100		HAAKENSON, TODD	(A)		\$0	\$0	\$10,200	\$0	\$0	\$10,200
	000-000-000			2025	\$0	\$0	\$10,200	\$0	\$0	\$10,200
		0			\$0/0.00	\$0/0.00	\$0/0.00	\$0/0.00	\$0/0.00	\$0/0.00
Legal	Section: 03; Twp: 162; Rng: 075; Block: ; Lot: ; Deeded Acres: 20.000 N1/2NE1/4SW1/4 3 162 75									
12-0000-05636-150		HAAKENSON, TODD	(A)		\$0	\$0	\$6,200	\$0	\$0	\$6,200
	000-000-000			2025	\$0	\$0	\$6,200	\$0	\$0	\$6,200
		0			\$0/0.00	\$0/0.00	\$0/0.00	\$0/0.00	\$0/0.00	\$0/0.00
Legal	Section: 03; Twp: 162; Rng: 075; Block: ; Lot: ; Deeded Acres: 20.000 N1/2SNW1/4SW1/4 3 162 75									
12-0000-05637-000		KAMRUD, EARL & CARLETTE	(A)		\$0	\$0	\$58,300	\$0	\$0	\$58,300
	000-000-000			2025	\$0	\$0	\$58,300	\$0	\$0	\$58,300
		0			\$0/0.00	\$0/0.00	\$0/0.00	\$0/0.00	\$0/0.00	\$0/0.00
Legal	Section: 04; Twp: 162; Rng: 075; Block: ; Lot: ; Deeded Acres: 120.000 W1/2NW1/4 W1/2NE1/4NW1/4 W1/2SE1/4NW1/4 4 162 75									
12-0000-05638-000		KAMRUD, EARL & CARLETTE	(A)		\$0	\$0	\$4,200	\$0	\$0	\$4,200
	000-000-000			2025	\$0	\$0	\$4,200	\$0	\$0	\$4,200
		0			\$0/0.00	\$0/0.00	\$0/0.00	\$0/0.00	\$0/0.00	\$0/0.00
Legal	Section: 04; Twp: 162; Rng: 075; Block: ; Lot: ; Deeded Acres: 13.000 13 A OF NE1/4 4 162 75									
12-0000-05640-000		KNUDSON, KEITH A & MARY G	(A)		\$0	\$0	\$67,200	\$0	\$0	\$67,200
	000-000-000			2025	\$0	\$0	\$67,300	\$0	\$0	\$67,300
		0			\$0/0.00	\$0/0.00	-\$100/-0.15	\$0/0.00	\$0/0.00	-\$100/-0.15

Bottineau County Assessor

Parcel List A = Appraised, B = BofR, E = State Eq., X = Exempt

Thu, April 2, 2026 4:00 PM

Page 4

Pcl No.	Route #	Name/Address	A/B/E/X	Current Year	Land Pr Yr Res Land Diff/% Diff	Com Land Pr Yr Com Land	Farm Land	Cur Dwlg Prior Year Dwlg	Cur Impr Prior Year Impr	Cur Total Pr Yr Total Ttl Diff/% Diff
Legal Section: 04; Twp: 162; Rng: 075; Block: ; Lot: ; Deeded Acres: 167.120 NE1/4 LESS PTS E1/2NE1/4NW1/4 E1/2SE1/4NW1/4 4 162 75										
12-0000-05641-000		KITTLESON, JESSE M & STEPHANIE	(A)		\$0	\$0	\$27,100	\$0	\$0	\$27,100
	000-000-000			2025	\$0	\$0	\$27,000	\$0	\$0	\$27,000
		0			\$0/0.00	\$0/0.00	\$100/0.37	\$0/0.00	\$0/0.00	\$100/0.37
Legal Section: 04; Twp: 162; Rng: 075; Block: ; Lot: ; Deeded Acres: 78.970 E1/2SE1/4 LESS 1 A & LESS .03 A 4 162 75										
12-0000-05646-050		KITTLESON, BRYAN	(A)		\$0	\$0	\$5,500	\$0	\$0	\$5,500
	000-000-000			2025	\$0	\$0	\$5,500	\$0	\$0	\$5,500
		0			\$0/0.00	\$0/0.00	\$0/0.00	\$0/0.00	\$0/0.00	\$0/0.00
Legal Section: 04; Twp: 162; Rng: 075; Block: ; Lot: ; Deeded Acres: 15.050 OUTLOT 5 OF SW1/4SW1/4 4 162 75										
12-0000-05649-000		KITTLESON, LORI	(A)		\$0	\$0	\$11,100	\$0	\$0	\$11,100
	000-000-000			2025	\$0	\$0	\$11,100	\$0	\$0	\$11,100
		0			\$0/0.00	\$0/0.00	\$0/0.00	\$0/0.00	\$0/0.00	\$0/0.00
Legal Section: 05; Twp: 162; Rng: 075; Block: ; Lot: ; Deeded Acres: 40.000 NE1/4SE1/4 5 162 75										
12-0000-05649-050		KITTLESON, KENT	(A)		\$0	\$0	\$2,900	\$0	\$0	\$2,900
	000-000-000			2025	\$0	\$0	\$2,800	\$0	\$0	\$2,800
		0			\$0/0.00	\$0/0.00	\$100/3.57	\$0/0.00	\$0/0.00	\$100/3.57
Legal Section: 05; Twp: 162; Rng: 075; Block: ; Lot: ; Deeded Acres: 12.390 OUTLOT 12 OF NW1/4SE1/4 5 162 75										
12-0000-05649-060		O'DONNELL, VERONICA	(A)		\$0	\$0	\$2,800	\$0	\$0	\$2,800
	000-000-000			2025	\$0	\$0	\$2,700	\$0	\$0	\$2,700
		0			\$0/0.00	\$0/0.00	\$100/3.70	\$0/0.00	\$0/0.00	\$100/3.70
Legal Section: 05; Twp: 162; Rng: 075; Block: ; Lot: ; Deeded Acres: 12.260 OUTLOT 13 OF NW1/4SE1/4 5 162 75										
12-0000-05649-080		SPANG, MATTHEW	(A)		\$0	\$0	\$1,600	\$0	\$0	\$1,600
	000-000-000			2025	\$0	\$0	\$1,600	\$0	\$0	\$1,600
		0			\$0/0.00	\$0/0.00	\$0/0.00	\$0/0.00	\$0/0.00	\$0/0.00
Legal Section: 05; Twp: 162; Rng: 075; Block: ; Lot: ; Deeded Acres: 7.370 LOT A OF OUTLOT 14 OF NW1/4SE1/4 5 162 75										

Bottineau County Assessor

Parcel List A = Appraised, B = BofR, E = State Eq., X = Exempt

Thu, April 2, 2026 4:00 PM

Page 6

Pcl No.	Route #	Name/Address	A/B/E/X	Current Year	Land Pr Yr Res Land Diff/% Diff	Com Land Pr Yr Com Land	Farm Land	Cur Dwlg Prior Year Dwlg	Cur Impr Prior Year Impr	Cur Total Pr Yr Total Ttl Diff/% Diff
Legal Section: 08; Twp: 162; Rng: 075; Block: ; Lot: ; Deeded Acres: 22.610 NE1/4SW1/4 LESS OUTLOT 9 8 162 75										
12-0000-05652-060		EVENSON, TERI-ANN	(A)		\$0	\$0	\$2,600	\$0	\$0	\$2,600
	000-000-000			2025	\$0	\$0	\$2,500	\$0	\$0	\$2,500
		0			\$0/0.00	\$0/0.00	\$100/4.00	\$0/0.00	\$0/0.00	\$100/4.00
Legal Section: 08; Twp: 162; Rng: 075; Block: ; Lot: A; Deeded Acres: 3.030 W 100' OF N1/2SW1/4 (INCLUDING LOT A OF OTLTS 9 & 11) 8 162 75										
12-0000-05654-000		THE DOG GONE TRUST	(A)		\$0	\$0	\$7,000	\$0	\$0	\$7,000
	000-000-000			2025	\$0	\$0	\$7,000	\$0	\$0	\$7,000
		0			\$0/0.00	\$0/0.00	\$0/0.00	\$0/0.00	\$0/0.00	\$0/0.00
Legal Section: 08; Twp: 162; Rng: 075; Block: ; Lot: 3; Deeded Acres: 27.990 SE1/4SE1/4 LESS 5.51 A & LESS OUTLOTS 3 & 14 8 162 75										
12-0000-05654-050		EVENSON TR, M & F LAUGSAND & E	(A)		\$0	\$0	\$100	\$0	\$0	\$100
	000-000-000			2025	\$0	\$0	\$100	\$0	\$0	\$100
		0			\$0/0.00	\$0/0.00	\$0/0.00	\$0/0.00	\$0/0.00	\$0/0.00
Legal Section: 08; Twp: 162; Rng: 075; Block: ; Lot: ; Deeded Acres: 0.510 33' X 685.4' OF SE1/4SE1/4 8 162 75										
12-0000-05654-100		BEDARD, BENJAMIN J & CYNTHIA J	(A)		\$0	\$0	\$900	\$0	\$0	\$900
	000-000-000			2025	\$0	\$0	\$900	\$0	\$0	\$900
		0			\$0/0.00	\$0/0.00	\$0/0.00	\$0/0.00	\$0/0.00	\$0/0.00
Legal Section: 08; Twp: 162; Rng: 075; Block: ; Lot: ; Deeded Acres: 4.500 OUTLOT 14 OF SE1/4SE1/4 8 162 75										
12-0000-05659-000		KITTLESAN, JESSE M	(A)		\$0	\$0	\$1,900	\$0	\$0	\$1,900
	000-000-000			2025	\$0	\$4,700	\$0	\$0	\$0	\$4,700
		0			\$0/0.00	-\$4,700/-100.00	\$1,900/100.00	\$0/0.00	\$0/0.00	-\$2,800/-59.57
Legal Section: 08; Twp: 162; Rng: 075; Block: ; Lot: 5; Deeded Acres: 0.000 OUTLOT 5 OF SE1/4SW1/4 8 162 75										
12-0000-05663-000		WITTEMAN HOLDINGS LLLP, L	(A)		\$0	\$0	\$38,100	\$0	\$0	\$38,100
	000-000-000			2025	\$0	\$0	\$37,500	\$0	\$0	\$37,500
		0			\$0/0.00	\$0/0.00	\$600/1.60	\$0/0.00	\$0/0.00	\$600/1.60
Legal Section: 08; Twp: 162; Rng: 075; Block: ; Lot: 7; Deeded Acres: 144.460 S1/2NE1/4 N1/2SE1/4 LESS 10 A LESS OUTLOT 7 8 162 75										

Bottineau County Assessor

Parcel List A = Appraised, B = BofR, E = State Eq., X = Exempt

Thu, April 2, 2026 4:00 PM

Page 8

Pcl No.	Route #	Name/Address	A/B/E/X	Current Year	Land Pr Yr Res Diff/% Diff	Com Land Pr Yr Com Land	Farm Land	Cur Dwlg Prior Year Dwlg	Cur Impr Prior Year Impr	Cur Total Pr Yr Total Ttl Diff/% Diff
Legal Section: 09; Twp: 162; Rng: 075; Block: ; Lot: 10; Deeded Acres: 23.500 OUTLOT 10 OF NW1/4NE1/4 9 162 75										
12-0000-05680-200		KITTLESON, JAMIE K & KANDIS E	(A)		\$0	\$0	\$8,100	\$0	\$0	\$8,100
	000-000-000			2025	\$0	\$0	\$8,100	\$0	\$0	\$8,100
		0			\$0/0.00	\$0/0.00	\$0/0.00	\$0/0.00	\$0/0.00	\$0/0.00
Legal Section: 09; Twp: 162; Rng: 075; Block: ; Lot: ; Deeded Acres: 31.300 OUTLOT 12 OF SW1/4 9 162 75										
12-0000-05686-000		KITTLESON, JAMIE K & KANDIS E	(A)		\$0	\$0	\$36,100	\$0	\$0	\$36,100
	000-000-000			2025	\$0	\$0	\$35,300	\$0	\$0	\$35,300
		0			\$0/0.00	\$0/0.00	\$800/2.27	\$0/0.00	\$0/0.00	\$800/2.27
Legal Section: 10; Twp: 162; Rng: 075; Block: ; Lot: ; Deeded Acres: 80.000 S1/2SE1/4 10 162 75										
12-0000-05687-000		KITTLESON, JAMIE K & KANDIS E	(A)		\$0	\$0	\$80,100	\$0	\$0	\$80,100
	000-000-000			2025	\$0	\$0	\$79,800	\$0	\$0	\$79,800
		0			\$0/0.00	\$0/0.00	\$300/0.38	\$0/0.00	\$0/0.00	\$300/0.38
Legal Section: 10; Twp: 162; Rng: 075; Block: ; Lot: ; Deeded Acres: 160.000 S1/2NE1/4 N1/2SE1/4 10 162 75										
12-0000-05688-000		JELLEBERG LAND TR, JAMES O	(A)		\$0	\$0	\$60,000	\$0	\$0	\$60,000
	000-000-000			2025	\$0	\$0	\$59,500	\$0	\$0	\$59,500
		0			\$0/0.00	\$0/0.00	\$500/0.84	\$0/0.00	\$0/0.00	\$500/0.84
Legal Section: 10; Twp: 162; Rng: 075; Block: ; Lot: ; Deeded Acres: 120.000 N1/2NE1/4 NE1/4NW1/4 10 162 75										
12-0000-05689-000		OLWAGE, JOHANNES & JENNY	(A)		\$0	\$0	\$22,300	\$0	\$0	\$22,300
	000-000-000			2025	\$0	\$0	\$21,400	\$0	\$0	\$21,400
		0			\$0/0.00	\$0/0.00	\$900/4.21	\$0/0.00	\$0/0.00	\$900/4.21
Legal Section: 10; Twp: 162; Rng: 075; Block: ; Lot: ; Deeded Acres: 40.000 NW1/4NW1/4 10 162 75										
12-0000-05690-000		KITTLESON, JAMIE K & KANDIS E	(A)		\$0	\$0	\$61,900	\$0	\$0	\$61,900
	000-000-000			2025	\$0	\$0	\$61,900	\$0	\$0	\$61,900
		0			\$0/0.00	\$0/0.00	\$0/0.00	\$0/0.00	\$0/0.00	\$0/0.00
Legal Section: 10; Twp: 162; Rng: 075; Block: ; Lot: ; Deeded Acres: 160.000 S1/2NW1/4 N1/2SW1/4 10 162 75										

Bottineau County Assessor

Parcel List A = Appraised, B = BofR, E = State Eq., X = Exempt

Thu, April 2, 2026 4:00 PM

Page 10

Pcl No.	Route #	Name/Address	A/B/E/X	Current Year	Land Pr Yr Res Land Diff/% Diff	Com Land Pr Yr Com Land	Farm Land	Cur Dwlg Prior Year Dwlg	Cur Impr Prior Year Impr	Cur Total Pr Yr Total Ttl Diff/% Diff
Legal Section: 11; Twp: 162; Rng: 075; Block: ; Lot: ; Deeded Acres: 40.000 NE1/4NE1/4 11 162 75										
12-0000-05697-000		THORSON, JOHN O	(A)		\$0	\$0	\$32,400	\$0	\$0	\$32,400
	000-000-000		2025		\$0	\$0	\$32,400	\$0	\$0	\$32,400
		0			\$0/0.00	\$0/0.00	\$0/0.00	\$0/0.00	\$0/0.00	\$0/0.00
Legal Section: 12; Twp: 162; Rng: 075; Block: ; Lot: ; Deeded Acres: 80.000 SW1/4NW1/4 NW1/4SW1/4 12 162 75										
12-0000-05698-000		THORSON, JOHN O	(A)		\$0	\$0	\$20,700	\$0	\$0	\$20,700
	000-000-000		2025		\$0	\$0	\$20,700	\$0	\$0	\$20,700
		0			\$0/0.00	\$0/0.00	\$0/0.00	\$0/0.00	\$0/0.00	\$0/0.00
Legal Section: 12; Twp: 162; Rng: 075; Block: ; Lot: ; Deeded Acres: 40.000 NW1/4NW1/4 12 162 75										
12-0000-05699-000		PETTERSON, MARK & LINDA	(A)		\$0	\$0	\$16,800	\$0	\$0	\$16,800
	000-000-000		2025		\$0	\$0	\$16,800	\$0	\$0	\$16,800
		0			\$0/0.00	\$0/0.00	\$0/0.00	\$0/0.00	\$0/0.00	\$0/0.00
Legal Section: 13; Twp: 162; Rng: 075; Block: ; Lot: ; Deeded Acres: 40.000 SW1/4SW1/4 13 162 75										
12-0000-05700-000		BLISS ETAL, RHODA	(A)		\$0	\$0	\$10,700	\$0	\$0	\$10,700
	000-000-000		2025		\$0	\$0	\$10,700	\$0	\$0	\$10,700
		0			\$0/0.00	\$0/0.00	\$0/0.00	\$0/0.00	\$0/0.00	\$0/0.00
Legal Section: 13; Twp: 162; Rng: 075; Block: ; Lot: ; Deeded Acres: 40.000 NW1/4SW1/4 13 162 75										
12-0000-05701-000		BLISS ETAL, RHODA	(A)		\$0	\$0	\$49,500	\$0	\$0	\$49,500
	000-000-000		2025		\$0	\$0	\$49,400	\$0	\$0	\$49,400
		0			\$0/0.00	\$0/0.00	\$100/0.20	\$0/0.00	\$0/0.00	\$100/0.20
Legal Section: 13; Twp: 162; Rng: 075; Block: ; Lot: ; Deeded Acres: 120.000 S1/2NW1/4 NE1/4SW1/4 13 162 75										
12-0000-05701-050		MILBRATH, DARIN A & JACQUELYN	(A)		\$0	\$0	\$12,100	\$0	\$0	\$12,100
	000-000-000		2025		\$0	\$0	\$12,000	\$0	\$0	\$12,000
		0			\$0/0.00	\$0/0.00	\$100/0.83	\$0/0.00	\$0/0.00	\$100/0.83
Legal Section: 13; Twp: 162; Rng: 075; Block: ; Lot: 1; Deeded Acres: 30.000 SE1/4SW1/4 LESS OUTLOT 1 13 162 75										

Bottineau County Assessor

Parcel List A = Appraised, B = BofR, E = State Eq., X = Exempt

Thu, April 2, 2026 4:00 PM

Page 11

Pcl No.	Route #	Name/Address	A/B/E/X	Current Year	Land Pr Yr Res Land Diff/% Diff	Com Land Pr Yr Com Land	Farm Land	Cur Dwlg Prior Year Dwlg	Cur Impr Prior Year Impr	Cur Total Pr Yr Total Ttl Diff/% Diff
12-0000-05702-000		THORSON, JOHN O	(A)		\$0	\$0	\$56,200	\$0	\$0	\$56,200
	000-000-000			2025	\$0	\$0	\$56,100	\$0	\$0	\$56,100
		0			\$0/0.00	\$0/0.00	\$100/0.18	\$0/0.00	\$0/0.00	\$100/0.18
Legal	Section: 14; Twp: 162; Rng: 075; Block: ; Lot: ; Deeded Acres: 160.000 NE1/4 14 162 75									
12-0000-05703-000		KOFOID, EDWARD R & NANCY	(A)		\$0	\$0	\$26,000	\$0	\$0	\$26,000
	000-000-000			2025	\$0	\$0	\$25,900	\$0	\$0	\$25,900
		0			\$0/0.00	\$0/0.00	\$100/0.39	\$0/0.00	\$0/0.00	\$100/0.39
Legal	Section: 14; Twp: 162; Rng: 075; Block: ; Lot: ; Deeded Acres: 80.000 W1/2SE1/4 14 162 75									
12-0000-05705-010		BEYER, JEFFREY & BETTY	(A)		\$0	\$0	\$9,000	\$0	\$0	\$9,000
	000-000-000			2025	\$0	\$0	\$8,900	\$0	\$0	\$8,900
		0			\$0/0.00	\$0/0.00	\$100/1.12	\$0/0.00	\$0/0.00	\$100/1.12
Legal	Section: 14; Twp: 162; Rng: 075; Block: ; Lot: ; Deeded Acres: 40.000 NE1/4SW1/4 14 162 75									
12-0000-05705-050		BEYER, JEFFREY & BETTY	(A)		\$0	\$0	\$9,200	\$0	\$0	\$9,200
	000-000-000			2025	\$0	\$0	\$9,100	\$0	\$0	\$9,100
		0			\$0/0.00	\$0/0.00	\$100/1.10	\$0/0.00	\$0/0.00	\$100/1.10
Legal	Section: 14; Twp: 162; Rng: 075; Block: ; Lot: ; Deeded Acres: 40.000 SE1/4NW1/4 14 162 75									
12-0000-05705-100		BEYER, JEFFREY & BETTY	(A)		\$0	\$0	\$8,900	\$0	\$0	\$8,900
	000-000-000			2025	\$0	\$0	\$8,900	\$0	\$0	\$8,900
		0			\$0/0.00	\$0/0.00	\$0/0.00	\$0/0.00	\$0/0.00	\$0/0.00
Legal	Section: 14; Twp: 162; Rng: 075; Block: ; Lot: ; Deeded Acres: 40.000 NE1/4NW1/4 14 162 75									
12-0000-05707-000		THOMPSON, SANDRA L	(A)		\$0	\$0	\$18,300	\$0	\$0	\$18,300
	000-000-000			2025	\$0	\$0	\$18,300	\$0	\$0	\$18,300
		0			\$0/0.00	\$0/0.00	\$0/0.00	\$0/0.00	\$0/0.00	\$0/0.00
Legal	Section: 14; Twp: 162; Rng: 075; Block: ; Lot: ; Deeded Acres: 77.000 S1/2SW1/4 14 162 75									
12-0000-05708-000		HANDELAND, TODD & KRISTINE	(A)		\$0	\$0	\$18,900	\$0	\$0	\$18,900
	000-000-000			2025	\$0	\$0	\$18,800	\$0	\$0	\$18,800
		0			\$0/0.00	\$0/0.00	\$100/0.53	\$0/0.00	\$0/0.00	\$100/0.53

Bottineau County Assessor

Parcel List A = Appraised, B = BofR, E = State Eq., X = Exempt

Thu, April 2, 2026 4:00 PM

Page 12

Pcl No.	Route #	Name/Address	A/B/E/X	Current Year	Land Pr Yr Res	Com Land Pr Yr Com Land	Farm Land	Cur Dwlg Prior Year Dwlg	Cur Impr Prior Year Impr	Cur Total Pr Yr Total	Ttl Diff/% Diff
Legal Section: 15; Twp: 162; Rng: 075; Block: ; Lot: ; Deeded Acres: 80.000 W1/2NW1/4 15 162 75											
12-0000-05709-000		KITTLESON, JAMIE K & KANDIS E	(A)		\$0	\$0	\$19,400	\$0	\$0	\$19,400	
	000-000-000			2025	\$0	\$0	\$19,300	\$0	\$0	\$19,300	
		0			\$0/0.00	\$0/0.00	\$100/0.52	\$0/0.00	\$0/0.00	\$100/0.52	
Legal Section: 15; Twp: 162; Rng: 075; Block: ; Lot: ; Deeded Acres: 80.000 E1/2NE1/4 15 162 75											
12-0000-05710-000		KITTLESON, JAMIE K & KANDIS E	(A)		\$0	\$0	\$16,500	\$0	\$0	\$16,500	
	000-000-000			2025	\$0	\$0	\$16,400	\$0	\$0	\$16,400	
		0			\$0/0.00	\$0/0.00	\$100/0.61	\$0/0.00	\$0/0.00	\$100/0.61	
Legal Section: 15; Twp: 162; Rng: 075; Block: ; Lot: ; Deeded Acres: 80.000 W1/2NE1/4 15 162 75											
12-0000-05711-000		WAAGEN ETAL, STEVEN	(A)		\$0	\$0	\$28,900	\$0	\$0	\$28,900	
	000-000-000			2025	\$0	\$0	\$28,800	\$0	\$0	\$28,800	
		0			\$0/0.00	\$0/0.00	\$100/0.35	\$0/0.00	\$0/0.00	\$100/0.35	
Legal Section: 15; Twp: 162; Rng: 075; Block: ; Lot: 1; Deeded Acres: 120.000 W1/2SE1/4 SE1/4SE1/4 15 162 75											
12-0000-05711-020		WAAGEN, STEVEN M	(A)		\$0	\$0	\$7,400	\$0	\$0	\$7,400	
	000-000-000			2025	\$0	\$0	\$7,300	\$0	\$0	\$7,300	
		0			\$0/0.00	\$0/0.00	\$100/1.37	\$0/0.00	\$0/0.00	\$100/1.37	
Legal Section: 15; Twp: 162; Rng: 075; Block: ; Lot: ; Deeded Acres: 34.830 NE1/4SE1/4 LESS OUTLOT 1 15 162 75											
12-0000-05711-050		WAAGEN, STEVEN M	(A)		\$0	\$0	\$1,200	\$0	\$0	\$1,200	
	000-000-000			2025	\$0	\$0	\$1,100	\$0	\$0	\$1,100	
		0			\$0/0.00	\$0/0.00	\$100/9.09	\$0/0.00	\$0/0.00	\$100/9.09	
Legal Section: 15; Twp: 162; Rng: 075; Block: ; Lot: 1; Deeded Acres: 5.170 OUTLOT 1 OF SE1/4 15 162 75											
12-0000-05712-000		LAWRENCE, LARRY & BARBARA A	(A)		\$0	\$0	\$25,400	\$0	\$0	\$25,400	
	000-000-000			2025	\$0	\$0	\$25,400	\$0	\$0	\$25,400	
		0			\$0/0.00	\$0/0.00	\$0/0.00	\$0/0.00	\$0/0.00	\$0/0.00	
Legal Section: 15; Twp: 162; Rng: 075; Block: ; Lot: ; Deeded Acres: 80.000 S1/2SW1/4 15 162 75											

Bottineau County Assessor

Parcel List A = Appraised, B = BofR, E = State Eq., X = Exempt

Thu, April 2, 2026 4:00 PM

Page 14

Pcl No.	Route #	Name/Address	A/B/E/X	Current Year	Land Pr Yr Res Land Diff/% Diff	Com Land Pr Yr Com Land	Farm Land	Cur Dwlg Prior Year Dwlg	Cur Impr Prior Year Impr	Cur Total Pr Yr Total Ttl Diff/% Diff
Legal Section: 17; Twp: 162; Rng: 075; Block: ; Lot: ; Deeded Acres: 3.190 OUTLOT 8 OF NW1/4NE1/4 17 162 75										
12-0000-05725-000		THE DOG GONE TRUST	(A)		\$0	\$0	\$29,800	\$0	\$0	\$29,800
	000-000-000		2025	\$0	\$0	\$29,800	\$0	\$0	\$29,800	
	0			\$0/0.00	\$0/0.00	\$0/0.00	\$0/0.00	\$0/0.00	\$0/0.00	
Legal Section: 17; Twp: 162; Rng: 075; Block: ; Lot: ; Deeded Acres: 40.000 SW1/4NE1/4 17 162 75										
12-0000-05730-000		LAUGSAND, MARVIN & FAYE	(A)		\$0	\$0	\$78,800	\$0	\$0	\$78,800
	000-000-000		2025	\$0	\$0	\$78,800	\$0	\$0	\$78,800	
	0			\$0/0.00	\$0/0.00	\$0/0.00	\$0/0.00	\$0/0.00	\$0/0.00	
Legal Section: 17; Twp: 162; Rng: 075; Block: ; Lot: 4; Deeded Acres: 116.630 E1/2SE1/4 SE1/4NE1/4 S1/2S1/2NE1/4NE1/4 S1/2N1/2S1/2NE1/4NE1/4 LESS OUTLOT 4 17 162 75										
12-0000-05730-050		THE DOG GONE TRUST	(A)		\$0	\$0	\$8,300	\$0	\$0	\$8,300
	000-000-000		2025	\$0	\$0	\$8,300	\$0	\$0	\$8,300	
	0			\$0/0.00	\$0/0.00	\$0/0.00	\$0/0.00	\$0/0.00	\$0/0.00	
Legal Section: 17; Twp: 162; Rng: 075; Block: ; Lot: ; Deeded Acres: 25.000 N1/2NE1/4NE1/4 N1/2N1/2S1/2NE1/4NE1/4 17 162 75										
12-0000-05731-000		LAUGSAND, MARVIN & FAYE	(A)		\$0	\$0	\$11,500	\$0	\$0	\$11,500
	000-000-000		2025	\$0	\$0	\$11,600	\$0	\$0	\$11,600	
	0			\$0/0.00	\$0/0.00	-\$100/-0.86	\$0/0.00	\$0/0.00	-\$100/-0.86	
Legal Section: 17; Twp: 162; Rng: 075; Block: ; Lot: 4; Deeded Acres: 18.370 OUTLOT 4 OF SE1/4NE1/4 & NE1/4SE1/4 17 162 75										
12-0000-05732-000		AMSBAUGH, TRACY BOTT & NICOLE	(A)		\$0	\$0	\$53,900	\$0	\$0	\$53,900
	000-000-000		2025	\$0	\$0	\$54,000	\$0	\$0	\$54,000	
	0			\$0/0.00	\$0/0.00	-\$100/-0.19	\$0/0.00	\$0/0.00	-\$100/-0.19	
Legal Section: 17; Twp: 162; Rng: 075; Block: ; Lot: ; Deeded Acres: 80.000 W1/2SE1/4 17 162 75										
12-0000-05733-000		AMSBAUGH, TRACY BOTT & NICOLE	(A)		\$0	\$0	\$36,200	\$0	\$0	\$36,200
	000-000-000		2025	\$0	\$0	\$36,200	\$0	\$0	\$36,200	
	0			\$0/0.00	\$0/0.00	\$0/0.00	\$0/0.00	\$0/0.00	\$0/0.00	
Legal Section: 17; Twp: 162; Rng: 075; Block: ; Lot: ; Deeded Acres: 70.840 S1/2SW1/4 LESS 2.07 A LESS OUTLOTS 5 & 6 17 162 75										

Bottineau County Assessor

Parcel List A = Appraised, B = BofR, E = State Eq., X = Exempt

Thu, April 2, 2026 4:00 PM

Page 16

Pcl No.	Route #	Name/Address	A/B/E/X	Current Year	Land Pr Yr Res Land Diff/% Diff	Com Land Pr Yr Com Land	Farm Land	Cur Dwlg Prior Year Dwlg	Cur Impr Prior Year Impr	Cur Total Pr Yr Total Ttl Diff/% Diff
Legal Section: 19; Twp: 162; Rng: 075; Block: ; Lot: ; Deeded Acres: 1.180 1.18 A OF SE1/4SW1/4 LESS OUTLOTS 2 & 19 19 162 75										
12-0000-05755-010		REING FAMILY TRUST ETAL	(A)		\$0	\$0	\$65,200	\$0	\$0	\$65,200
	000-000-000			2025	\$0	\$0	\$93,400	\$0	\$0	\$93,400
		0			\$0/0.00	\$0/0.00	-\$28,200/-30.19	\$0/0.00	\$0/0.00	-\$28,200/-30.19
Legal Section: 19; Twp: 162; Rng: 075; Block: ; Lot: ; Deeded Acres: 78.240 E1/2SE1/4 LESS .50 A OF OUTLOT 18 LESS R/W 19 162 75										
12-0000-05758-000		REING FAMILY TRUST ETAL	(A)		\$0	\$0	\$15,000	\$0	\$0	\$15,000
	000-000-000			2025	\$0	\$0	\$15,000	\$0	\$0	\$15,000
		0			\$0/0.00	\$0/0.00	\$0/0.00	\$0/0.00	\$0/0.00	\$0/0.00
Legal Section: 19; Twp: 162; Rng: 075; Block: ; Lot: 6; Deeded Acres: 48.680 E1/2NE1/4 LESS OUTLOTS 6 14 & 16 LESS .28 A OF OUTLOT 13 19 162 75										
12-0000-05758-100		FOSSUM, RANDY	(A)		\$0	\$0	\$1,100	\$0	\$0	\$1,100
	000-000-000			2025	\$0	\$0	\$1,100	\$0	\$0	\$1,100
		0			\$0/0.00	\$0/0.00	\$0/0.00	\$0/0.00	\$0/0.00	\$0/0.00
Legal Section: 19; Twp: 162; Rng: 075; Block: ; Lot: ; Deeded Acres: 5.000 OUTLOT 16 OF E1/2NE1/4 19 162 75										
12-0000-05759-000		REING FAMILY TRUST ETAL	(A)		\$0	\$0	\$6,700	\$0	\$0	\$6,700
	000-000-000			2025	\$0	\$0	\$6,700	\$0	\$0	\$6,700
		0			\$0/0.00	\$0/0.00	\$0/0.00	\$0/0.00	\$0/0.00	\$0/0.00
Legal Section: 19; Twp: 162; Rng: 075; Block: ; Lot: 6; Deeded Acres: 24.000 OUTLOT 6 OF NE1/4NE1/4 19 162 75										
12-0000-05760-000		REING FAMILY TRUST ETAL	(A)		\$0	\$0	\$18,600	\$0	\$0	\$18,600
	000-000-000			2025	\$0	\$0	\$18,600	\$0	\$0	\$18,600
		0			\$0/0.00	\$0/0.00	\$0/0.00	\$0/0.00	\$0/0.00	\$0/0.00
Legal Section: 19; Twp: 162; Rng: 075; Block: ; Lot: ; Deeded Acres: 36.450 SW1/4NE1/4 LESS 3.55 A OF OUTLOT 13 19 162 75										
12-0000-05761-000		AMSBAUGH, TRACY BOTT & NICOLE	(A)		\$0	\$0	\$81,100	\$0	\$0	\$81,100
	000-000-000			2025	\$0	\$0	\$81,200	\$0	\$0	\$81,200
		0			\$0/0.00	\$0/0.00	-\$100/-0.12	\$0/0.00	\$0/0.00	-\$100/-0.12
Legal Section: 20; Twp: 162; Rng: 075; Block: ; Lot: ; Deeded Acres: 160.000 NE1/4 20 162 75										

Bottineau County Assessor

Parcel List A = Appraised, B = BofR, E = State Eq., X = Exempt

Thu, April 2, 2026 4:00 PM

Page 17

Pcl No.	Route #	Name/Address	A/B/E/X	Current Year	Land Pr Yr Res Land Diff/% Diff	Com Land Pr Yr Com Land	Farm Land	Cur Dwlg Prior Year Dwlg	Cur Impr Prior Year Impr	Cur Total Pr Yr Total Ttl Diff/% Diff
12-0000-05762-000		AMSBAUGH, TRACY BOTT & NICOLE	(A)		\$0	\$0	\$50,000	\$0	\$0	\$50,000
	000-000-000			2025	\$0	\$0	\$50,100	\$0	\$0	\$50,100
		0			\$0/0.00	\$0/0.00	-\$100/-0.20	\$0/0.00	\$0/0.00	-\$100/-0.20
Legal	Section: 20; Twp: 162; Rng: 075; Block: ; Lot: 1; Deeded Acres: 68.410 S1/2NW1/4 LESS 2 A & LESS OUTLOT 1 & PARCEL 1-M 20 162 75									
12-0000-05766-000		AMSBAUGH, TRACY BOTT & NICOLE	(A)		\$0	\$0	\$126,500	\$0	\$0	\$126,500
	000-000-000			2025	\$0	\$0	\$126,700	\$0	\$0	\$126,700
		0			\$0/0.00	\$0/0.00	-\$200/-0.16	\$0/0.00	\$0/0.00	-\$200/-0.16
Legal	Section: 20; Twp: 162; Rng: 075; Block: ; Lot: 2; Deeded Acres: 143.000 SW1/4 LESS OLOTS 2,3,4,5,7,8 & 2.50 A IN NW1/4SW1/4 20 162 75									
12-0000-05767-000		AMSBAUGH, TRACY BOTT & NICOLE	(A)		\$0	\$0	\$38,100	\$0	\$0	\$38,100
	000-000-000			2025	\$0	\$0	\$38,100	\$0	\$0	\$38,100
		0			\$0/0.00	\$0/0.00	\$0/0.00	\$0/0.00	\$0/0.00	\$0/0.00
Legal	Section: 20; Twp: 162; Rng: 075; Block: ; Lot: ; Deeded Acres: 77.540 N1/2NW1/4 LESS OUTLOT 9 20 162 75									
12-0000-05768-000		AMSBAUGH, TRACY BOTT & NICOLE	(A)		\$0	\$0	\$110,700	\$0	\$0	\$110,700
	000-000-000			2025	\$0	\$0	\$110,900	\$0	\$0	\$110,900
		0			\$0/0.00	\$0/0.00	-\$200/-0.18	\$0/0.00	\$0/0.00	-\$200/-0.18
Legal	Section: 20; Twp: 162; Rng: 075; Block: ; Lot: 6; Deeded Acres: 154.510 SE1/4 LESS OUTLOT 6 20 162 75									
12-0000-05769-000		WAGNER, L EKSTROM & L & LEWIS	(A)		\$0	\$0	\$122,200	\$0	\$0	\$122,200
	000-000-000			2025	\$0	\$0	\$122,400	\$0	\$0	\$122,400
		0			\$0/0.00	\$0/0.00	-\$200/-0.16	\$0/0.00	\$0/0.00	-\$200/-0.16
Legal	Section: 21; Twp: 162; Rng: 075; Block: ; Lot: ; Deeded Acres: 160.000 NW1/4 21 162 75									
12-0000-05770-000		WAGNER, L EKSTROM & L & LEWIS	(A)		\$0	\$0	\$64,900	\$0	\$0	\$64,900
	000-000-000			2025	\$0	\$0	\$65,000	\$0	\$0	\$65,000
		0			\$0/0.00	\$0/0.00	-\$100/-0.15	\$0/0.00	\$0/0.00	-\$100/-0.15
Legal	Section: 21; Twp: 162; Rng: 075; Block: ; Lot: ; Deeded Acres: 140.000 W1/2NE1/4 LESS N 20 A W1/2SE1/4 21 162 75									
12-0000-05771-010		MCNALLY ETAL, JAN D	(A)		\$0	\$0	\$95,400	\$0	\$0	\$95,400
	000-000-000			2025	\$0	\$0	\$95,600	\$0	\$0	\$95,600
		0			\$0/0.00	\$0/0.00	-\$200/-0.21	\$0/0.00	\$0/0.00	-\$200/-0.21

Bottineau County Assessor

Parcel List A = Appraised, B = BofR, E = State Eq., X = Exempt

Thu, April 2, 2026 4:00 PM

Page 18

Pcl No.	Route #	Name/Address	A/B/E/X	Current Year	Land Pr Yr Res Land Diff/% Diff	Com Land Pr Yr Com Land	Farm Land	Cur Dwlg Prior Year Dwlg	Cur Impr Prior Year Impr	Cur Total Pr Yr Total Ttl Diff/% Diff
Legal Section: 21; Twp: 162; Rng: 075; Block: ; Lot: ; Deeded Acres: 124.000 SW1/4 LESS OUTLOT 1 21 162 75										
12-0000-05772-000		WAGNER, LESLIE	(A)		\$0	\$0	\$67,400	\$0	\$0	\$67,400
	000-000-000		2025	\$0	\$0	\$67,500	\$0	\$0	\$67,500	
	0			\$0/0.00	\$0/0.00	-\$100/-0.15	\$0/0.00	\$0/0.00	-\$100/-0.15	
Legal Section: 21; Twp: 162; Rng: 075; Block: ; Lot: ; Deeded Acres: 82.500 W 2.5 A OF E1/2SE1/4 E1/2NE1/4 21 162 75										
12-0000-05773-000		WOLFE ETAL, DONALD	(A)		\$0	\$0	\$12,500	\$0	\$0	\$12,500
	000-000-000		2025	\$0	\$0	\$12,400	\$0	\$0	\$12,400	
	0			\$0/0.00	\$0/0.00	\$100/0.81	\$0/0.00	\$0/0.00	\$100/0.81	
Legal Section: 21; Twp: 162; Rng: 075; Block: ; Lot: ; Deeded Acres: 77.500 E 77.5 A OF E1/2SE1/4 21 162 75										
12-0000-05774-000		WOLFE ETAL, DONALD	(A)		\$0	\$0	\$17,100	\$0	\$0	\$17,100
	000-000-000		2025	\$0	\$0	\$17,000	\$0	\$0	\$17,000	
	0			\$0/0.00	\$0/0.00	\$100/0.59	\$0/0.00	\$0/0.00	\$100/0.59	
Legal Section: 22; Twp: 162; Rng: 075; Block: ; Lot: ; Deeded Acres: 92.400 W 92.4 A OF SW1/4 22 162 75										
12-0000-05775-000		WAGNER, LESLIE	(A)		\$0	\$0	\$65,100	\$0	\$0	\$65,100
	000-000-000		2025	\$0	\$0	\$65,100	\$0	\$0	\$65,100	
	0			\$0/0.00	\$0/0.00	\$0/0.00	\$0/0.00	\$0/0.00	\$0/0.00	
Legal Section: 22; Twp: 162; Rng: 075; Block: ; Lot: ; Deeded Acres: 134.800 E 67.6 A OF SW1/4 W1/2NW1/4 LESS 12.80 A 22 162 75										
12-0000-05776-050		WAGNER, LESLIE	(A)		\$0	\$0	\$76,700	\$0	\$0	\$76,700
	000-000-000		2025	\$0	\$0	\$76,800	\$0	\$0	\$76,800	
	0			\$0/0.00	\$0/0.00	-\$100/-0.13	\$0/0.00	\$0/0.00	-\$100/-0.13	
Legal Section: 22; Twp: 162; Rng: 075; Block: ; Lot: ; Deeded Acres: 120.000 S1/2NE1/4 SE1/4NW1/4 22 162 75										
12-0000-05777-000		WAAGEN, ADAM EWALT	(A)		\$0	\$0	\$26,600	\$0	\$0	\$26,600
	000-000-000		2025	\$0	\$0	\$26,600	\$0	\$0	\$26,600	
	0			\$0/0.00	\$0/0.00	\$0/0.00	\$0/0.00	\$0/0.00	\$0/0.00	
Legal Section: 22; Twp: 162; Rng: 075; Block: ; Lot: 1; Deeded Acres: 48.360 E1/2SE1/4 LESS PT OUTLOT 1 22 162 75										

Bottineau County Assessor

Parcel List A = Appraised, B = BofR, E = State Eq., X = Exempt

Thu, April 2, 2026 4:00 PM

Page 19

Pcl No.	Route #	Name/Address	A/B/E/X	Current Year	Land Pr Yr Res Land Diff/% Diff	Com Land Pr Yr Com Land	Farm Land	Cur Dwlg Prior Year Dwlg	Cur Impr Prior Year Impr	Cur Total Pr Yr Total Ttl Diff/% Diff
12-0000-05777-050		PETERSON, MICHAEL & CASSANDRA	(A)		\$0	\$0	\$3,200	\$0	\$0	\$3,200
	000-000-000			2025	\$0	\$0	\$3,200	\$0	\$0	\$3,200
	0				\$0/0.00	\$0/0.00	\$0/0.00	\$0/0.00	\$0/0.00	\$0/0.00
Legal	Section: 22; Twp: 162; Rng: 075; Block: ; Lot: ; Deeded Acres: 5.000 NW1/4SW1/4SE1/4 22 162 75									
12-0000-05777-100		PETERSON, MICHAEL & CASSANDRA	(A)		\$0	\$0	\$5,300	\$0	\$0	\$5,300
	000-000-000			2025	\$0	\$0	\$5,300	\$0	\$0	\$5,300
	0				\$0/0.00	\$0/0.00	\$0/0.00	\$0/0.00	\$0/0.00	\$0/0.00
Legal	Section: 22; Twp: 162; Rng: 075; Block: ; Lot: ; Deeded Acres: 12.550 SW1/4SE1/4 LESS OUTLOTS 1 & 2 LESS NW1/4SW1/4SE1/4 22 162 75									
12-0000-05779-000		PETERSON, MICHAEL & CASSANDRA	(A)		\$0	\$0	\$3,400	\$0	\$0	\$3,400
	000-000-000			2025	\$0	\$0	\$3,400	\$0	\$0	\$3,400
	0				\$0/0.00	\$0/0.00	\$0/0.00	\$0/0.00	\$0/0.00	\$0/0.00
Legal	Section: 22; Twp: 162; Rng: 075; Block: ; Lot: 2; Deeded Acres: 6.310 OUTLOT 2 LESS LOT A & LOT A OF OUTLOT 1 OF SE1/4 22 162 75									
12-0000-05781-000		LAWRENCE, LARRY & BARBARA A	(A)		\$0	\$0	\$42,700	\$0	\$0	\$42,700
	000-000-000			2025	\$0	\$0	\$42,800	\$0	\$0	\$42,800
	0				\$0/0.00	\$0/0.00	-\$100/-0.23	\$0/0.00	\$0/0.00	-\$100/-0.23
Legal	Section: 22; Twp: 162; Rng: 075; Block: ; Lot: ; Deeded Acres: 80.000 NW1/4NE1/4 NE1/4NW1/4 22 162 75									
12-0000-05782-000		WAAGEN, SANDRA M	(A)		\$0	\$0	\$15,100	\$0	\$0	\$15,100
	000-000-000			2025	\$0	\$0	\$15,100	\$0	\$0	\$15,100
	0				\$0/0.00	\$0/0.00	\$0/0.00	\$0/0.00	\$0/0.00	\$0/0.00
Legal	Section: 22; Twp: 162; Rng: 075; Block: ; Lot: ; Deeded Acres: 40.000 NE1/4NE1/4 22 162 75									
12-0000-05785-000		MCNEA, JOSHUA R & MORGAN C	(A)		\$0	\$0	\$112,100	\$0	\$0	\$112,100
	000-000-000			2025	\$0	\$0	\$112,200	\$0	\$0	\$112,200
	0				\$0/0.00	\$0/0.00	-\$100/-0.09	\$0/0.00	\$0/0.00	-\$100/-0.09
Legal	Section: 23; Twp: 162; Rng: 075; Block: ; Lot: ; Deeded Acres: 160.000 N1/2SW1/4 N1/2SE1/4 23 162 75									
12-0000-05786-000		JENSEN, MATTHEW & JENNIFER	(A)		\$0	\$0	\$50,500	\$0	\$0	\$50,500
	000-000-000			2025	\$0	\$0	\$50,400	\$0	\$0	\$50,400
	0				\$0/0.00	\$0/0.00	\$100/0.20	\$0/0.00	\$0/0.00	\$100/0.20

Bottineau County Assessor

Parcel List A = Appraised, B = BofR, E = State Eq., X = Exempt

Thu, April 2, 2026 4:00 PM

Page 20

Pcl No.	Route #	Name/Address	A/B/E/X	Current Year	Land Pr Yr Res Land Diff/% Diff	Com Land Pr Yr Com Land	Farm Land	Cur Dwlg Prior Year Dwlg	Cur Impr Prior Year Impr	Cur Total Pr Yr Total Ttl Diff/% Diff
Legal Section: 23; Twp: 162; Rng: 075; Block: ; Lot: ; Deeded Acres: 160.000 NW1/4 23 162 75										
12-0000-05787-000		MCNEA, JOSHUA R & MORGAN C	(A)		\$0	\$0	\$22,200	\$0	\$0	\$22,200
	000-000-000		2025	\$0	\$0	\$22,100	\$0	\$0	\$22,100	
	0			\$0/0.00	\$0/0.00	\$100/0.45	\$0/0.00	\$0/0.00	\$100/0.45	
Legal Section: 23; Twp: 162; Rng: 075; Block: ; Lot: ; Deeded Acres: 80.000 W1/2NE1/4 23 162 75										
12-0000-05788-000		MCNEA, JOSHUA R & MORGAN C	(A)		\$0	\$0	\$15,200	\$0	\$0	\$15,200
	000-000-000		2025	\$0	\$0	\$15,200	\$0	\$0	\$15,200	
	0			\$0/0.00	\$0/0.00	\$0/0.00	\$0/0.00	\$0/0.00	\$0/0.00	
Legal Section: 23; Twp: 162; Rng: 075; Block: ; Lot: ; Deeded Acres: 40.000 SE1/4NE1/4 23 162 75										
12-0000-05789-000		HERBEL ETAL, HEATHER D	(A)		\$0	\$0	\$108,500	\$0	\$0	\$108,500
	000-000-000		2025	\$0	\$0	\$108,700	\$0	\$0	\$108,700	
	0			\$0/0.00	\$0/0.00	-\$200/-0.18	\$0/0.00	\$0/0.00	-\$200/-0.18	
Legal Section: 23; Twp: 162; Rng: 075; Block: ; Lot: ; Deeded Acres: 160.000 S1/2S1/2 23 162 75										
12-0000-05790-000		MCNEA, JOSHUA R & MORGAN C	(A)		\$0	\$0	\$22,100	\$0	\$0	\$22,100
	000-000-000		2025	\$0	\$0	\$22,200	\$0	\$0	\$22,200	
	0			\$0/0.00	\$0/0.00	-\$100/-0.45	\$0/0.00	\$0/0.00	-\$100/-0.45	
Legal Section: 24; Twp: 162; Rng: 075; Block: ; Lot: ; Deeded Acres: 40.000 SW1/4NW1/4 24 162 75										
12-0000-05791-000		MCNEA, JOSHUA R & MORGAN C	(A)		\$0	\$0	\$24,700	\$0	\$0	\$24,700
	000-000-000		2025	\$0	\$0	\$24,700	\$0	\$0	\$24,700	
	0			\$0/0.00	\$0/0.00	\$0/0.00	\$0/0.00	\$0/0.00	\$0/0.00	
Legal Section: 24; Twp: 162; Rng: 075; Block: ; Lot: ; Deeded Acres: 40.000 SW1/4SW1/4 24 162 75										
12-0000-05792-000		MCNEA, JOSHUA R & MORGAN C	(A)		\$0	\$0	\$12,900	\$0	\$0	\$12,900
	000-000-000		2025	\$0	\$0	\$12,800	\$0	\$0	\$12,800	
	0			\$0/0.00	\$0/0.00	\$100/0.78	\$0/0.00	\$0/0.00	\$100/0.78	
Legal Section: 24; Twp: 162; Rng: 075; Block: ; Lot: ; Deeded Acres: 40.000 NW1/4SW1/4 24 162 75										

Bottineau County Assessor

Parcel List A = Appraised, B = BofR, E = State Eq., X = Exempt

Thu, April 2, 2026 4:00 PM

Page 21

Pcl No.	Route #	Name/Address	A/B/E/X	Current Year	Land Pr Yr Res Diff/% Diff	Com Land Pr Yr Com Land	Farm Land	Cur Dwlg Prior Year Dwlg	Cur Impr Prior Year Impr	Cur Total Pr Yr Total Ttl Diff/% Diff
12-0000-05793-000		LORD, ALVIN W & SANDRA K	(A)		\$0	\$0	\$65,100	\$0	\$0	\$65,100
	000-000-000			2025	\$0	\$0	\$65,100	\$0	\$0	\$65,100
	0				\$0/0.00	\$0/0.00	\$0/0.00	\$0/0.00	\$0/0.00	\$0/0.00
Legal	Section: 24; Twp: 162; Rng: 075; Block: ; Lot: ; Deeded Acres: 160.000 SW1/4SE1/4 E1/2SW1/4 SE1/4NW1/4 24 162 75									
12-0000-05794-000		LORD, KEVIN	(A)		\$0	\$0	\$120,800	\$0	\$0	\$120,800
	000-000-000			2025	\$0	\$0	\$121,000	\$0	\$0	\$121,000
	0				\$0/0.00	\$0/0.00	-\$200/-0.17	\$0/0.00	\$0/0.00	-\$200/-0.17
Legal	Section: 25; Twp: 162; Rng: 075; Block: ; Lot: ; Deeded Acres: 157.000 W1/2NW1/4 SE1/4NW1/4 SW1/4NE1/4 LESS 3.00 A DEEDED 25 162 75									
12-0000-05796-000		MOUM, KUTTER C	(A)		\$0	\$0	\$111,700	\$0	\$0	\$111,700
	000-000-000			2025	\$0	\$0	\$111,900	\$0	\$0	\$111,900
	0				\$0/0.00	\$0/0.00	-\$200/-0.18	\$0/0.00	\$0/0.00	-\$200/-0.18
Legal	Section: 25; Twp: 162; Rng: 075; Block: ; Lot: ; Deeded Acres: 145.310 SW1/4 LESS OUTLOT 2 25 162 75									
12-0000-05798-000		KNUDSON REV TR, BRUCE & SARA	(A)		\$0	\$0	\$96,200	\$0	\$0	\$96,200
	000-000-000			2025	\$0	\$0	\$96,300	\$0	\$0	\$96,300
	0				\$0/0.00	\$0/0.00	-\$100/-0.10	\$0/0.00	\$0/0.00	-\$100/-0.10
Legal	Section: 26; Twp: 162; Rng: 075; Block: ; Lot: 1; Deeded Acres: 154.400 SW1/4 LESS OUTLOT 1 OF SE1/4SW1/4 26 162 75									
12-0000-05801-000		KNUDSON REV TR, BRUCE & SARA	(A)		\$0	\$0	\$116,300	\$0	\$0	\$116,300
	000-000-000			2025	\$0	\$0	\$116,500	\$0	\$0	\$116,500
	0				\$0/0.00	\$0/0.00	-\$200/-0.17	\$0/0.00	\$0/0.00	-\$200/-0.17
Legal	Section: 26; Twp: 162; Rng: 075; Block: ; Lot: ; Deeded Acres: 160.000 S1/2NE1/4 S1/2NW1/4 26 162 75									
12-0000-05802-000		HERBEL ETAL, HEATHER D	(A)		\$0	\$0	\$112,700	\$0	\$0	\$112,700
	000-000-000			2025	\$0	\$0	\$112,900	\$0	\$0	\$112,900
	0				\$0/0.00	\$0/0.00	-\$200/-0.18	\$0/0.00	\$0/0.00	-\$200/-0.18
Legal	Section: 26; Twp: 162; Rng: 075; Block: ; Lot: ; Deeded Acres: 160.000 N1/2N1/2 26 162 75									
12-0000-05803-000		WHITE, DENNIS H	(A)		\$0	\$0	\$20,800	\$0	\$0	\$20,800
	000-000-000			2025	\$0	\$0	\$21,100	\$0	\$0	\$21,100
	0				\$0/0.00	\$0/0.00	-\$300/-1.42	\$0/0.00	\$0/0.00	-\$300/-1.42

Bottineau County Assessor

Parcel List A = Appraised, B = BofR, E = State Eq., X = Exempt

Thu, April 2, 2026 4:00 PM

Page 22

Pcl No.	Route #	Name/Address	A/B/E/X	Current Year	Land Pr Yr Res Land Diff/% Diff	Com Land Pr Yr Com Land	Farm Land	Cur Dwlg Prior Year Dwlg	Cur Impr Prior Year Impr	Cur Total Pr Yr Total Ttl Diff/% Diff
Legal Section: 27; Twp: 162; Rng: 075; Block: ; Lot: ; Deeded Acres: 96.000 E1/2NW1/4 SW1/4NW1/4 LESS THE N 792' 27 162 75										
12-0000-05803-050		MIKKELSEN AGGREGATES LLC	(A)		\$0	\$0	\$8,300	\$0	\$0	\$8,300
	000-000-000		2025	\$0	\$0	\$8,000	\$0	\$0	\$8,000	
	0			\$0/0.00	\$0/0.00	\$300/3.75	\$0/0.00	\$0/0.00	\$300/3.75	
Legal Section: 27; Twp: 162; Rng: 075; Block: ; Lot: ; Deeded Acres: 64.000 NW1/4NW1/4 & N 792' OF SW1/4NW1/4 27 162 75										
12-0000-05804-000		SPENCE, KARLA M & RYAN H	(A)		\$0	\$0	\$22,800	\$0	\$0	\$22,800
	000-000-000		2025	\$0	\$0	\$22,900	\$0	\$0	\$22,900	
	0			\$0/0.00	\$0/0.00	-\$100/-0.44	\$0/0.00	\$0/0.00	-\$100/-0.44	
Legal Section: 27; Twp: 162; Rng: 075; Block: ; Lot: 1; Deeded Acres: 34.950 NE1/4NE1/4 LESS OUTLOT 1 27 162 75										
12-0000-05805-000		KNUDSON REV TR, BRUCE & SARA	(A)		\$0	\$0	\$50,800	\$0	\$0	\$50,800
	000-000-000		2025	\$0	\$0	\$50,800	\$0	\$0	\$50,800	
	0			\$0/0.00	\$0/0.00	\$0/0.00	\$0/0.00	\$0/0.00	\$0/0.00	
Legal Section: 27; Twp: 162; Rng: 075; Block: ; Lot: ; Deeded Acres: 120.000 S1/2NE1/4 NE1/4SE1/4 27 162 75										
12-0000-05806-000		KNUDSON REV TR, BRUCE & SARA	(A)		\$0	\$0	\$43,800	\$0	\$0	\$43,800
	000-000-000		2025	\$0	\$0	\$43,800	\$0	\$0	\$43,800	
	0			\$0/0.00	\$0/0.00	\$0/0.00	\$0/0.00	\$0/0.00	\$0/0.00	
Legal Section: 27; Twp: 162; Rng: 075; Block: ; Lot: ; Deeded Acres: 120.000 SE1/4SE1/4 W1/2SE1/4 27 162 75										
12-0000-05807-000		WHITE, DENNISH	(A)		\$0	\$0	\$57,700	\$0	\$0	\$57,700
	000-000-000		2025	\$0	\$0	\$57,700	\$0	\$0	\$57,700	
	0			\$0/0.00	\$0/0.00	\$0/0.00	\$0/0.00	\$0/0.00	\$0/0.00	
Legal Section: 27; Twp: 162; Rng: 075; Block: ; Lot: ; Deeded Acres: 158.940 SW1/4 LESS R/W 27 162 75										
12-0000-05809-010		JENSEN, KEITH E & BEVERLY A	(A)		\$0	\$0	\$97,400	\$0	\$0	\$97,400
	000-000-000		2025	\$0	\$0	\$97,600	\$0	\$0	\$97,600	
	0			\$0/0.00	\$0/0.00	-\$200/-0.20	\$0/0.00	\$0/0.00	-\$200/-0.20	
Legal Section: 28; Twp: 162; Rng: 075; Block: ; Lot: ; Deeded Acres: 138.090 SW1/4 LESS OUTLOTS & R/W 28 162 75										

Bottineau County Assessor

Parcel List A = Appraised, B = BofR, E = State Eq., X = Exempt

Thu, April 2, 2026 4:00 PM

Page 23

Pcl No.	Route #	Name/Address	A/B/E/X	Current Year	Land Pr Yr Res Diff/% Diff	Com Land Pr Yr Com Land	Farm Land	Cur Dwlg Prior Year Dwlg	Cur Impr Prior Year Impr	Cur Total Pr Yr Total Ttl Diff/% Diff
12-0000-05817-000		JENSEN, KEITH E & BEVERLY A	(A)		\$0	\$0	\$86,800	\$0	\$0	\$86,800
	000-000-000			2025	\$0	\$0	\$86,900	\$0	\$0	\$86,900
		0			\$0/0.00	\$0/0.00	-\$100/-0.12	\$0/0.00	\$0/0.00	-\$100/-0.12
Legal	Section: 28; Twp: 162; Rng: 075; Block: ; Lot: 6; Deeded Acres: 145.590 SE1/4 LESS OUTLOT 6 7 & 8 LESS R/W 28 162 75									
12-0000-05821-000		HERBEL ETAL, HEATHER	(A)		\$0	\$0	\$100,100	\$0	\$0	\$100,100
	000-000-000			2025	\$0	\$0	\$100,200	\$0	\$0	\$100,200
		0			\$0/0.00	\$0/0.00	-\$100/-0.10	\$0/0.00	\$0/0.00	-\$100/-0.10
Legal	Section: 28; Twp: 162; Rng: 075; Block: ; Lot: ; Deeded Acres: 150.360 NW1/4 LESS 9.06 A DEEDED 28 162 75									
12-0000-05822-000		JENSEN, KEITH E & BEVERLY A	(A)		\$0	\$0	\$7,300	\$0	\$0	\$7,300
	000-000-000			2025	\$0	\$0	\$7,400	\$0	\$0	\$7,400
		0			\$0/0.00	\$0/0.00	-\$100/-1.35	\$0/0.00	\$0/0.00	-\$100/-1.35
Legal	Section: 28; Twp: 162; Rng: 075; Block: ; Lot: ; Deeded Acres: 9.640 OUTLOT 11 OF THE SE1/4NW1/4 28 162 75									
12-0000-05823-000		FOSS HEINZ LLP	(A)		\$0	\$0	\$74,500	\$0	\$0	\$74,500
	000-000-000			2025	\$0	\$0	\$74,500	\$0	\$0	\$74,500
		0			\$0/0.00	\$0/0.00	\$0/0.00	\$0/0.00	\$0/0.00	\$0/0.00
Legal	Section: 28; Twp: 162; Rng: 075; Block: ; Lot: ; Deeded Acres: 160.000 NE1/4 28 162 75									
12-0000-05827-000		NEHRING ETAL, CHADE	(A)		\$0	\$0	\$97,600	\$0	\$0	\$97,600
	000-000-000			2025	\$0	\$0	\$97,800	\$0	\$0	\$97,800
		0			\$0/0.00	\$0/0.00	-\$200/-0.20	\$0/0.00	\$0/0.00	-\$200/-0.20
Legal	Section: 29; Twp: 162; Rng: 075; Block: ; Lot: ; Deeded Acres: 128.780 SE1/4 LESS R/W & LESS 14.02 & 12.05 A 29 162 75									
12-0000-05831-000		NEHRING ETAL, CHADE	(A)		\$0	\$0	\$56,300	\$0	\$0	\$56,300
	000-000-000			2025	\$0	\$0	\$56,600	\$0	\$0	\$56,600
		0			\$0/0.00	\$0/0.00	-\$300/-0.53	\$0/0.00	\$0/0.00	-\$300/-0.53
Legal	Section: 29; Twp: 162; Rng: 075; Block: ; Lot: 4; Deeded Acres: 67.990 W1/2SW1/4 LESS R/W & OUTLOT 4 29 162 75									
12-0000-05831-050		NEHRING ETAL, CHADE	(A)		\$0	\$0	\$65,200	\$0	\$0	\$65,200
	000-000-000			2025	\$0	\$0	\$65,500	\$0	\$0	\$65,500
		0			\$0/0.00	\$0/0.00	-\$300/-0.46	\$0/0.00	\$0/0.00	-\$300/-0.46

Bottineau County Assessor

Parcel List A = Appraised, B = BofR, E = State Eq., X = Exempt

Thu, April 2, 2026 4:00 PM

Page 24

Pcl No.	Route #	Name/Address	A/B/E/X	Current Year	Land Pr Yr Res Land Diff/% Diff	Com Land Pr Yr Com Land	Farm Land	Cur Dwlg Prior Year Dwlg	Cur Impr Prior Year Impr	Cur Total Pr Yr Total Ttl Diff/% Diff
Legal Section: 29; Twp: 162; Rng: 075; Block: ; Lot: ; Deeded Acres: 76.590 E1/2SW1/4 LESS 1.40 IN NE CORNER LESS R/W 29 162 75										
12-0000-05834-000		KERSTEN DEVELOPMENT LLC	(A)		\$0	\$0	\$15,900	\$0	\$0	\$15,900
	000-000-000			2025	\$0	\$0	\$16,000	\$0	\$0	\$16,000
	0				\$0/0.00	\$0/0.00	-\$100/-0.63	\$0/0.00	\$0/0.00	-\$100/-0.63
Legal Section: 30; Twp: 162; Rng: 075; Block: ; Lot: ; Deeded Acres: 19.730 E 19.73 A OF NW1/4 30 162 75										
12-0000-05835-000		KERSTEN DEVELOPMENT LLC	(A)		\$0	\$0	\$115,800	\$0	\$0	\$115,800
	000-000-000			2025	\$0	\$0	\$116,000	\$0	\$0	\$116,000
	0				\$0/0.00	\$0/0.00	-\$200/-0.17	\$0/0.00	\$0/0.00	-\$200/-0.17
Legal Section: 30; Twp: 162; Rng: 075; Block: ; Lot: ; Deeded Acres: 137.240 NE1/4 LESS R/W LESS 686.22' X 1317.81' 30 162 75										
12-0000-05854-020		JOHNSON, TROY J	(A)		\$0	\$0	\$200	\$0	\$0	\$200
	000-000-000			2025	\$0	\$0	\$200	\$0	\$0	\$200
	0				\$0/0.00	\$0/0.00	\$0/0.00	\$0/0.00	\$0/0.00	\$0/0.00
Legal Section: 31; Twp: 162; Rng: 075; Block: ; Lot: ; Deeded Acres: 0.190 OUTLOT 22 OF LOT 1 & NE1/4NW1/4 31 162 75										
12-0000-05871-000		MILBRATH, DEAN & TAMI	(A)		\$0	\$0	\$113,800	\$0	\$0	\$113,800
	000-000-000			2025	\$0	\$0	\$114,100	\$0	\$0	\$114,100
	0				\$0/0.00	\$0/0.00	-\$300/-0.26	\$0/0.00	\$0/0.00	-\$300/-0.26
Legal Section: 31; Twp: 162; Rng: 075; Block: ; Lot: ; Deeded Acres: 146.980 OUTLOT 29 OF E1/2 31 162 75										
12-0000-05879-000		JENSEN, KEITH	(A)		\$0	\$0	\$106,400	\$0	\$0	\$106,400
	000-000-000			2025	\$0	\$0	\$106,600	\$0	\$0	\$106,600
	0				\$0/0.00	\$0/0.00	-\$200/-0.19	\$0/0.00	\$0/0.00	-\$200/-0.19
Legal Section: 32; Twp: 162; Rng: 075; Block: ; Lot: ; Deeded Acres: 130.000 SW1/4 LESS W1/2NW1/4SW1/4 LESS NW1/4SW1/4SW1/4 32 162 75										
12-0000-05879-050		JENSEN, KEITH	(A)		\$0	\$0	\$8,200	\$0	\$0	\$8,200
	000-000-000			2025	\$0	\$0	\$8,300	\$0	\$0	\$8,300
	0				\$0/0.00	\$0/0.00	-\$100/-1.20	\$0/0.00	\$0/0.00	-\$100/-1.20
Legal Section: 32; Twp: 162; Rng: 075; Block: ; Lot: ; Deeded Acres: 10.000 NW1/4SW1/4SW1/4 32 162 75										

Bottineau County Assessor

Parcel List A = Appraised, B = BofR, E = State Eq., X = Exempt

Thu, April 2, 2026 4:00 PM

Page 25

Pcl No.	Route #	Name/Address	A/B/E/X	Current Year	Land Pr Yr Res Land Diff/% Diff	Com Land Pr Yr Com Land	Farm Land	Cur Dwlg Prior Year Dwlg	Cur Impr Prior Year Impr	Cur Total Pr Yr Total Ttl Diff/% Diff
12-0000-05882-000		JENSEN, KEITH	(A)		\$0	\$0	\$7,900	\$0	\$0	\$7,900
	000-000-000		2025		\$0	\$0	\$7,900	\$0	\$0	\$7,900
	0				\$0/0.00	\$0/0.00	\$0/0.00	\$0/0.00	\$0/0.00	\$0/0.00
Legal	Section: 32; Twp: 162; Rng: 075; Block: ; Lot: 1; Deeded Acres: 15.410 W1/2NW1/4SW1/4 LESS 1 A & OUTLOT 1 32 162 75									
12-0000-05883-000		HOLJE MANUELE, RUTH E	(A)		\$0	\$0	\$130,200	\$0	\$0	\$130,200
	000-000-000		2025		\$0	\$0	\$130,600	\$0	\$0	\$130,600
	0				\$0/0.00	\$0/0.00	-\$400/-0.31	\$0/0.00	\$0/0.00	-\$400/-0.31
Legal	Section: 32; Twp: 162; Rng: 075; Block: ; Lot: ; Deeded Acres: 160.000 SE1/4 32 162 75									
12-0000-05884-000		MILBRATH, DONN L & BOBBI J	(A)		\$0	\$0	\$114,700	\$0	\$0	\$114,700
	000-000-000		2025		\$0	\$0	\$115,100	\$0	\$0	\$115,100
	0				\$0/0.00	\$0/0.00	-\$400/-0.35	\$0/0.00	\$0/0.00	-\$400/-0.35
Legal	Section: 32; Twp: 162; Rng: 075; Block: ; Lot: ; Deeded Acres: 150.630 NW1/4 LESS OUTLOT 5 LESS R/W 32 162 75									
12-0000-05886-000		KINNIBURGH ETAL, CAROLYN	(A)		\$0	\$0	\$112,800	\$0	\$0	\$112,800
	000-000-000		2025		\$0	\$0	\$113,200	\$0	\$0	\$113,200
	0				\$0/0.00	\$0/0.00	-\$400/-0.35	\$0/0.00	\$0/0.00	-\$400/-0.35
Legal	Section: 32; Twp: 162; Rng: 075; Block: ; Lot: 2; Deeded Acres: 140.250 NE1/4 LESS R/W & LESS 5.70 A & LESS OUTLOT 2 & 3 32 162 75									
12-0000-05887-000		JENSEN, KEITH	(A)		\$0	\$0	\$2,600	\$0	\$0	\$2,600
	000-000-000		2025		\$0	\$2,900	\$0	\$0	\$0	\$2,900
	0				\$0/0.00	-\$2,900/-100.00	\$2,600/100.00	\$0/0.00	\$0/0.00	-\$300/-10.34
Legal	Section: 32; Twp: 162; Rng: 075; Block: ; Lot: 3; Deeded Acres: 0.000 OUTLOT 3 OF NE1/4 32 162 75									
12-0000-05891-000		KINNIBURGH ETAL, CAROLYN	(A)		\$0	\$0	\$91,800	\$0	\$0	\$91,800
	000-000-000		2025		\$0	\$0	\$92,100	\$0	\$0	\$92,100
	0				\$0/0.00	\$0/0.00	-\$300/-0.33	\$0/0.00	\$0/0.00	-\$300/-0.33
Legal	Section: 33; Twp: 162; Rng: 075; Block: ; Lot: ; Deeded Acres: 160.000 SW1/4 33 162 75									
12-0000-05892-000		JENSEN, KEITH	(A)		\$0	\$0	\$75,300	\$0	\$0	\$75,300
	000-000-000		2025		\$0	\$0	\$75,500	\$0	\$0	\$75,500
	0				\$0/0.00	\$0/0.00	-\$200/-0.26	\$0/0.00	\$0/0.00	-\$200/-0.26

Bottineau County Assessor

Parcel List A = Appraised, B = BofR, E = State Eq., X = Exempt

Thu, April 2, 2026 4:00 PM

Page 26

Pcl No.	Route #	Name/Address	A/B/E/X	Current Year	Land Pr Yr Res Land Diff/% Diff	Com Land Pr Yr Com Land	Farm Land	Cur Dwlg Prior Year Dwlg	Cur Impr Prior Year Impr	Cur Total Pr Yr Total Ttl Diff/% Diff
Legal Section: 33; Twp: 162; Rng: 075; Block: ; Lot: ; Deeded Acres: 160.000 SE1/4 33 162 75										
12-0000-05893-000		JENSEN, KEITH	(A)		\$0	\$0	\$118,000	\$0	\$0	\$118,000
	000-000-000		2025	\$0	\$0	\$118,300	\$0	\$0	\$0	\$118,300
	0			\$0/0.00	\$0/0.00	-\$300/-0.25	\$0/0.00	\$0/0.00	\$0/0.00	-\$300/-0.25
Legal Section: 33; Twp: 162; Rng: 075; Block: ; Lot: ; Deeded Acres: 155.980 NW1/4 LESS R/W 33 162 75										
12-0000-05895-000		JENSEN, KEITH E & BEVERLY A	(A)		\$0	\$0	\$113,100	\$0	\$0	\$113,100
	000-000-000		2025	\$0	\$0	\$113,300	\$0	\$0	\$0	\$113,300
	0			\$0/0.00	\$0/0.00	-\$200/-0.18	\$0/0.00	\$0/0.00	\$0/0.00	-\$200/-0.18
Legal Section: 33; Twp: 162; Rng: 075; Block: ; Lot: ; Deeded Acres: 155.970 NE1/4 LESS R/W 33 162 75										
12-0000-05897-000		MCKAY IRR TR, WILLIAM & MARY E	(A)		\$0	\$0	\$1,200	\$0	\$0	\$1,200
	000-000-000		2025	\$0	\$0	\$1,200	\$0	\$0	\$0	\$1,200
	0			\$0/0.00	\$0/0.00	\$0/0.00	\$0/0.00	\$0/0.00	\$0/0.00	\$0/0.00
Legal Section: 34; Twp: 162; Rng: 075; Block: ; Lot: ; Deeded Acres: 7.550 7.55 A OF NW1/4NW1/4 34 162 75										
12-0000-05898-000		MCKAY IRR TR, WILLIAM & MARY E	(A)		\$0	\$0	\$59,700	\$0	\$0	\$59,700
	000-000-000		2025	\$0	\$0	\$59,900	\$0	\$0	\$0	\$59,900
	0			\$0/0.00	\$0/0.00	-\$200/-0.33	\$0/0.00	\$0/0.00	\$0/0.00	-\$200/-0.33
Legal Section: 34; Twp: 162; Rng: 075; Block: ; Lot: ; Deeded Acres: 120.000 SW1/4SW1/4 N1/2SW1/4 34 162 75										
12-0000-05899-000		KNUDSON REV TR, BRUCE & SARA	(A)		\$0	\$0	\$12,700	\$0	\$0	\$12,700
	000-000-000		2025	\$0	\$0	\$12,700	\$0	\$0	\$0	\$12,700
	0			\$0/0.00	\$0/0.00	\$0/0.00	\$0/0.00	\$0/0.00	\$0/0.00	\$0/0.00
Legal Section: 34; Twp: 162; Rng: 075; Block: ; Lot: ; Deeded Acres: 40.000 SE1/4SW1/4 34 162 75										
12-0000-05900-010		KNUDSON REV TR, BRUCE & SARA	(A)		\$0	\$0	\$55,800	\$0	\$0	\$55,800
	000-000-000		2025	\$0	\$0	\$55,900	\$0	\$0	\$0	\$55,900
	0			\$0/0.00	\$0/0.00	-\$100/-0.18	\$0/0.00	\$0/0.00	\$0/0.00	-\$100/-0.18
Legal Section: 34; Twp: 162; Rng: 075; Block: ; Lot: ; Deeded Acres: 71.950 N1/2SE1/4 LESS R/W 34 162 75										

Bottineau County Assessor

Parcel List A = Appraised, B = BofR, E = State Eq., X = Exempt

Thu, April 2, 2026 4:00 PM

Page 27

Pcl No.	Route #	Name/Address	A/B/E/X	Current Year	Land Pr Yr Res Land Diff/% Diff	Com Land Pr Yr Com Land	Farm Land	Cur Dwlg Prior Year Dwlg	Cur Impr Prior Year Impr	Cur Total Pr Yr Total Ttl Diff/% Diff
12-0000-05900-020		KNUDSON REV TR, BRUCE & SARA	(A)		\$0	\$0	\$62,800	\$0	\$0	\$62,800
	000-000-000		2025		\$0	\$0	\$62,900	\$0	\$0	\$62,900
	0				\$0/0.00	\$0/0.00	-\$100/-0.16	\$0/0.00	\$0/0.00	-\$100/-0.16
Legal	Section: 34; Twp: 162; Rng: 075; Block: ; Lot: ; Deeded Acres: 75.260 S1/2SE1/4 LESS R/W 34 162 75									
12-0000-05902-000		KNUDSON REV TR, BRUCE & SARA	(A)		\$0	\$0	\$64,600	\$0	\$0	\$64,600
	000-000-000		2025		\$0	\$0	\$64,700	\$0	\$0	\$64,700
	0				\$0/0.00	\$0/0.00	-\$100/-0.15	\$0/0.00	\$0/0.00	-\$100/-0.15
Legal	Section: 34; Twp: 162; Rng: 075; Block: ; Lot: ; Deeded Acres: 153.000 E1/2NE1/4 SW1/4NE1/4 SE1/4NW1/4 LESS R/W 34 162 75									
12-0000-05904-000		KNUDSON REV TR, BRUCE & SARA	(A)		\$0	\$0	\$8,100	\$0	\$0	\$8,100
	000-000-000		2025		\$0	\$0	\$8,100	\$0	\$0	\$8,100
	0				\$0/0.00	\$0/0.00	\$0/0.00	\$0/0.00	\$0/0.00	\$0/0.00
Legal	Section: 34; Twp: 162; Rng: 075; Block: ; Lot: ; Deeded Acres: 40.000 NW1/4NE1/4 34 162 75									
12-0000-05905-000		MCKAY IRR TR, WILLIAM & MARY E	(A)		\$0	\$0	\$39,000	\$0	\$0	\$39,000
	000-000-000		2025		\$0	\$0	\$39,100	\$0	\$0	\$39,100
	0				\$0/0.00	\$0/0.00	-\$100/-0.26	\$0/0.00	\$0/0.00	-\$100/-0.26
Legal	Section: 34; Twp: 162; Rng: 075; Block: ; Lot: ; Deeded Acres: 80.020 NE1/4NW1/4 W1/2NW1/4 -17.88 A & LESS OLS 1 & 2 & R/W 34 162 75									
12-0000-05911-000		BERCIER, CORY J & ELIZABETH	(A)		\$0	\$0	\$29,600	\$0	\$0	\$29,600
	000-000-000		2025		\$0	\$0	\$29,600	\$0	\$0	\$29,600
	0				\$0/0.00	\$0/0.00	\$0/0.00	\$0/0.00	\$0/0.00	\$0/0.00
Legal	Section: 35; Twp: 162; Rng: 075; Block: ; Lot: ; Deeded Acres: 72.700 W1/2SE1/4 LESS R/W 35 162 75									
12-0000-05915-000		SPENCE, KARLA M & RYAN H	(A)		\$0	\$0	\$102,200	\$0	\$0	\$102,200
	000-000-000		2025		\$0	\$0	\$102,300	\$0	\$0	\$102,300
	0				\$0/0.00	\$0/0.00	-\$100/-0.10	\$0/0.00	\$0/0.00	-\$100/-0.10
Legal	Section: 35; Twp: 162; Rng: 075; Block: ; Lot: 1; Deeded Acres: 153.120 E1/2NE1/4 E1/2SE1/4 LESS R/W & OUTLOT 1 35 162 75									
12-0000-05919-010		STRONG, ALYSSA B	(A)		\$0	\$0	\$4,000	\$0	\$0	\$4,000
	000-000-000		2025		\$0	\$0	\$4,100	\$0	\$0	\$4,100
	0				\$0/0.00	\$0/0.00	-\$100/-2.44	\$0/0.00	\$0/0.00	-\$100/-2.44

Bottineau County Assessor

Parcel List A = Appraised, B = BofR, E = State Eq., X = Exempt

Thu, April 2, 2026 4:00 PM

Page 28

Pcl No.	Route #	Name/Address	A/B/E/X	Current Year	Land Pr Yr Res Land Diff/% Diff	Com Land Pr Yr Com Land	Farm Land	Cur Dwlg Prior Year Dwlg	Cur Impr Prior Year Impr	Cur Total Pr Yr Total Ttl Diff/% Diff
Legal Section: 35; Twp: 162; Rng: 075; Block: ; Lot: ; Deeded Acres: 10.000 NE1/4NE1/4NW1/4 35 162 75										
12-0000-05919-020		DESCHAMP, EMILY	(A)		\$0	\$0	\$5,000	\$0	\$0	\$5,000
	000-000-000			2025	\$0	\$0	\$5,100	\$0	\$0	\$5,100
		0			\$0/0.00	\$0/0.00	-\$100/-1.96	\$0/0.00	\$0/0.00	-\$100/-1.96
Legal Section: 35; Twp: 162; Rng: 075; Block: ; Lot: ; Deeded Acres: 10.000 NW1/4NE1/4NW1/4 35 162 75										
12-0000-05919-030		ROSENCRANS, DALE	(A)		\$0	\$0	\$30,200	\$0	\$0	\$30,200
	000-000-000			2025	\$0	\$0	\$30,200	\$0	\$0	\$30,200
		0			\$0/0.00	\$0/0.00	\$0/0.00	\$0/0.00	\$0/0.00	\$0/0.00
Legal Section: 35; Twp: 162; Rng: 075; Block: ; Lot: ; Deeded Acres: 100.920 SE1/4NW1/4 & SW1/4NE1/4 LESS OUTLOT 3 OF NE1/4 & NW1/4NW1/4NE1/4 & S1/2NW1/4NE1/4 35 162 75										
12-0000-05919-040		KNOEPFLE, BETH L	(A)		\$0	\$0	\$11,000	\$0	\$0	\$11,000
	000-000-000			2025	\$0	\$0	\$11,000	\$0	\$0	\$11,000
		0			\$0/0.00	\$0/0.00	\$0/0.00	\$0/0.00	\$0/0.00	\$0/0.00
Legal Section: 35; Twp: 162; Rng: 075; Block: ; Lot: ; Deeded Acres: 20.000 S1/2NE1/4NW1/4 35 162 75										
12-0000-05921-000		BERNSTEIN, JACOB T	(A)		\$0	\$0	\$21,800	\$0	\$0	\$21,800
	000-000-000			2025	\$0	\$0	\$21,800	\$0	\$0	\$21,800
		0			\$0/0.00	\$0/0.00	\$0/0.00	\$0/0.00	\$0/0.00	\$0/0.00
Legal Section: 36; Twp: 162; Rng: 075; Block: ; Lot: ; Deeded Acres: 40.000 E1/2E1/2NW1/4 36 162 75										
12-0000-05922-000		BERNSTEIN, JACOB T	(A)		\$0	\$0	\$37,500	\$0	\$0	\$37,500
	000-000-000			2025	\$0	\$0	\$37,500	\$0	\$0	\$37,500
		0			\$0/0.00	\$0/0.00	\$0/0.00	\$0/0.00	\$0/0.00	\$0/0.00
Legal Section: 36; Twp: 162; Rng: 075; Block: ; Lot: ; Deeded Acres: 40.000 W1/2E1/2NW1/4 36 162 75										
12-0000-05949-000		MONSON ETAL, DOUGLAS	(A)		\$0	\$0	\$22,000	\$0	\$0	\$22,000
	000-000-000			2025	\$0	\$0	\$21,600	\$0	\$0	\$21,600
		0			\$0/0.00	\$0/0.00	\$400/1.85	\$0/0.00	\$0/0.00	\$400/1.85
Legal Section: 05; Twp: 162; Rng: 075; Block: ; Lot: 4; Deeded Acres: 80.440 SW1/4NW1/4 LOT 4 5 162 75										

Bottineau County Assessor

Parcel List A = Appraised, B = BofR, E = State Eq., X = Exempt

Thu, April 2, 2026 4:00 PM

Page 29

Pcl No.	Route #	Name/Address	A/B/E/X	Current Year	Land Pr Yr Res Land Diff/% Diff	Com Land Pr Yr Com Land	Farm Land	Cur Dwlg Prior Year Dwlg	Cur Impr Prior Year Impr	Cur Total Pr Yr Total Ttl Diff/% Diff
12-0000-05950-000		MONSON ETAL, DOUGLAS	(A)		\$0	\$0	\$37,500	\$0	\$0	\$37,500
	000-000-000		2025		\$0	\$0	\$36,600	\$0	\$0	\$36,600
	0				\$0/0.00	\$0/0.00	\$900/2.46	\$0/0.00	\$0/0.00	\$900/2.46
Legal	Section: 05; Twp: 162; Rng: 075; Block: ; Lot: 3; Deeded Acres: 120.000 NW1/4SW1/4 SE1/4NW1/4 LOT 3 5 162 75									
12-0000-05950-025		MONSON, DAMIAN	(A)		\$0	\$0	\$2,600	\$0	\$0	\$2,600
	000-000-000		2025		\$0	\$0	\$0	\$0	\$0	\$0
					\$0/0.00	\$0/0.00	\$2,600/100.00	\$0/0.00	\$0/0.00	\$2,600/100.00
Legal	Section: 5; Twp: 162; Rng: 75; Block: ; Lot: ; Deeded Acres: 10.000 E1/2E1/2NE1/4SW1/4 5 162 75									
12-0000-05950-050		MONSON, MARK & MELISSA K	(A)		\$0	\$0	\$5,400	\$0	\$0	\$5,400
	000-000-000		2025		\$0	\$0	\$8,000	\$0	\$0	\$8,000
	0				\$0/0.00	\$0/0.00	-\$2,600/-32.50	\$0/0.00	\$0/0.00	-\$2,600/-32.50
Legal	Section: 05; Twp: 162; Rng: 075; Block: ; Lot: ; Deeded Acres: 30.000 NE1/4SW1/4 LESS E1/2E1/2NE1/4SW1/4 5 162 75									
12-0000-05951-025		BECKER, EVAN & KIRBY	(A)		\$0	\$0	\$2,400	\$0	\$0	\$2,400
	000-000-000		2025		\$0	\$0	\$2,400	\$0	\$0	\$2,400
	0				\$0/0.00	\$0/0.00	\$0/0.00	\$0/0.00	\$0/0.00	\$0/0.00
Legal	Section: 05; Twp: 162; Rng: 075; Block: ; Lot: ; Deeded Acres: 3.810 OUTLOT 11 OF SW1/4 5 162 75									
12-0000-05951-046		BECKER, EVAN & KIRBY	(A)		\$0	\$0	\$3,500	\$0	\$0	\$3,500
	000-000-000		2025		\$0	\$0	\$3,500	\$0	\$0	\$3,500
	0				\$0/0.00	\$0/0.00	\$0/0.00	\$0/0.00	\$0/0.00	\$0/0.00
Legal	Section: 05; Twp: 162; Rng: 075; Block: ; Lot: ; Deeded Acres: 5.070 OUTLOT 10 OF SW1/4 5 162 75									
12-0000-05952-000		MONSON, SCOTT & MARK	(A)		\$0	\$0	\$7,300	\$0	\$0	\$7,300
	000-000-000		2025		\$0	\$0	\$7,200	\$0	\$0	\$7,200
	0				\$0/0.00	\$0/0.00	\$100/1.39	\$0/0.00	\$0/0.00	\$100/1.39
Legal	Section: 06; Twp: 162; Rng: 075; Block: ; Lot: 7; Deeded Acres: 35.460 NE1/4SW1/4 LESS N1/2 OUTLOT 7 6 162 75									
12-0000-05954-050		MONSON ETAL, DOUGLAS	(A)		\$0	\$0	\$17,500	\$0	\$0	\$17,500
	000-000-000		2025		\$0	\$0	\$17,100	\$0	\$0	\$17,100
	0				\$0/0.00	\$0/0.00	\$400/2.34	\$0/0.00	\$0/0.00	\$400/2.34

Bottineau County Assessor

Parcel List A = Appraised, B = BofR, E = State Eq., X = Exempt

Thu, April 2, 2026 4:00 PM

Page 30

Pcl No.	Route #	Name/Address	A/B/E/X	Current Year	Land Pr Yr Res	Com Land Pr Yr Com Land	Farm Land	Cur Dwlg Prior Year Dwlg	Cur Impr Prior Year Impr	Cur Total Pr Yr Total	Ttl Diff/% Diff
Legal Section: 06; Twp: 162; Rng: 075; Block: ; Lot: ; Deeded Acres: 40.350 LOT 1 6 162 75											
12-0000-05955-000		FILKOWSKI, DALE	(A)		\$0	\$0	\$15,300	\$0	\$0	\$15,300	
	000-000-000		2025	\$0	\$0	\$15,200	\$0	\$0	\$0	\$15,200	
	0			\$0/0.00	\$0/0.00	\$100/0.66	\$0/0.00	\$0/0.00	\$0/0.00	\$100/0.66	
Legal Section: 06; Twp: 162; Rng: 075; Block: ; Lot: 2; Deeded Acres: 66.000 LOT 2 & PT SW1/4NE1/4 6 162 75											
12-0000-05958-000		FILKOWSKI, DALE BEVERLY & M	(A)		\$0	\$0	\$16,200	\$0	\$0	\$16,200	
	000-000-000		2025	\$0	\$0	\$16,200	\$0	\$0	\$0	\$16,200	
	0			\$0/0.00	\$0/0.00	\$0/0.00	\$0/0.00	\$0/0.00	\$0/0.00	\$0/0.00	
Legal Section: 06; Twp: 162; Rng: 075; Block: ; Lot: 3; Deeded Acres: 49.650 OUTLOT 11 LESS LOT A OF NW1/4 6 162 75											
12-0000-05958-010		THOMPSON, KERMIT & EVELYN	(A)		\$0	\$0	\$1,000	\$0	\$0	\$1,000	
	000-000-000		2025	\$0	\$0	\$1,000	\$0	\$0	\$0	\$1,000	
	0			\$0/0.00	\$0/0.00	\$0/0.00	\$0/0.00	\$0/0.00	\$0/0.00	\$0/0.00	
Legal Section: 06; Twp: 162; Rng: 075; Block: ; Lot: ; Deeded Acres: 5.000 LOT A OF OUTLOT 11 OF NW1/4 6 162 75											
12-0000-05958-025		FILKOWSKI, DALE BEVERLY & M	(A)		\$0	\$0	\$12,200	\$0	\$0	\$12,200	
	000-000-000		2025	\$0	\$0	\$12,100	\$0	\$0	\$0	\$12,100	
	0			\$0/0.00	\$0/0.00	\$100/0.83	\$0/0.00	\$0/0.00	\$0/0.00	\$100/0.83	
Legal Section: 06; Twp: 162; Rng: 075; Block: ; Lot: ; Deeded Acres: 44.650 OUTLOT 12 OF NW1/4 LESS LOTS A & B 6 162 75											
12-0000-05968-025		MIKKELSEN, DARLA	(A)		\$0	\$0	\$700	\$0	\$0	\$700	
	000-000-000		2025	\$0	\$0	\$1,200	\$0	\$0	\$0	\$1,200	
	0			\$0/0.00	\$0/0.00	-\$500/-41.67	\$0/0.00	\$0/0.00	\$0/0.00	-\$500/-41.67	
Legal Section: 07; Twp: 162; Rng: 075; Block: ; Lot: ; Deeded Acres: 1.410 OUTLOT 16 OF W1/2SE1/4 7 162 75											
12-0000-05968-050		HALL, GORDON E	(A)		\$0	\$0	\$2,200	\$0	\$0	\$2,200	
	000-000-000		2025	\$0	\$0	\$3,800	\$0	\$0	\$0	\$3,800	
	0			\$0/0.00	\$0/0.00	-\$1,600/-42.11	\$0/0.00	\$0/0.00	\$0/0.00	-\$1,600/-42.11	
Legal Section: 07; Twp: 162; Rng: 075; Block: ; Lot: ; Deeded Acres: 3.290 OUTLOTS 15 OF W1/2NE1/2 7 162 75											

Bottineau County Assessor

Parcel List A = Appraised, B = BofR, E = State Eq., X = Exempt

Thu, April 2, 2026 4:00 PM

Page 31

Pcl No.	Route #	Name/Address	A/B/E/X	Current Year	Land Pr Yr Res Diff/% Diff	Com Land Pr Yr Com Land	Farm Land	Cur Dwlg Prior Year Dwlg	Cur Impr Prior Year Impr	Cur Total Pr Yr Total Ttl Diff/% Diff
12-0000-05969-020		LENO, MELVIN JOHN & BARBARA	(A)		\$0	\$0	\$10,500	\$0	\$0	\$10,500
	000-000-000		2025		\$0	\$0	\$10,500	\$0	\$0	\$10,500
	0				\$0/0.00	\$0/0.00	\$0/0.00	\$0/0.00	\$0/0.00	\$0/0.00
Legal	Section: 07; Twp: 162; Rng: 075; Block: ; Lot: ; Deeded Acres: 14.730 OUTLOTS 7 & 10 OF NW1/4NW1/4 7 162 75									
12-0000-05969-035		LONGIE, DAN V & JULIE	(A)		\$0	\$0	\$1,300	\$0	\$0	\$1,300
	000-000-000		2025		\$0	\$0	\$1,300	\$0	\$0	\$1,300
	0				\$0/0.00	\$0/0.00	\$0/0.00	\$0/0.00	\$0/0.00	\$0/0.00
Legal	Section: 07; Twp: 162; Rng: 075; Block: ; Lot: ; Deeded Acres: 5.000 OUTLOT 11 OF NW1/4 7 162 75									
12-0000-05969-055		LONGIE, DAN V & JULIE	(A)		\$0	\$0	\$2,100	\$0	\$0	\$2,100
	000-000-000		2025		\$0	\$0	\$2,100	\$0	\$0	\$2,100
	0				\$0/0.00	\$0/0.00	\$0/0.00	\$0/0.00	\$0/0.00	\$0/0.00
Legal	Section: 07; Twp: 162; Rng: 075; Block: ; Lot: ; Deeded Acres: 5.170 OUTLOT 19 OF NW1/4NW1/4 7 162 75									
12-0000-05971-011		HALL, GORDON E	(A)		\$0	\$0	\$6,200	\$0	\$0	\$6,200
	000-000-000		2025		\$0	\$0	\$6,200	\$0	\$0	\$6,200
	0				\$0/0.00	\$0/0.00	\$0/0.00	\$0/0.00	\$0/0.00	\$0/0.00
Legal	Section: 07; Twp: 162; Rng: 075; Block: ; Lot: ; Deeded Acres: 7.900 7.9 A OF LOT 3 & NE1/4SW1/4 7 162 75									
12-0000-05974-000		ENNEN, RICK & JANET	(A)		\$0	\$0	\$6,300	\$0	\$0	\$6,300
	000-000-000		2025		\$0	\$0	\$6,200	\$0	\$0	\$6,200
	0				\$0/0.00	\$0/0.00	\$100/1.61	\$0/0.00	\$0/0.00	\$100/1.61
Legal	Section: 12; Twp: 162; Rng: 075; Block: ; Lot: ; Deeded Acres: 30.000 N1/2SE1/4NE1/4 E 10 A OF S1/2SE1/4NE1/4 12 162 75									
12-0000-05975-000		ENNEN, RICK & JANET	(A)		\$0	\$0	\$1,700	\$0	\$0	\$1,700
	000-000-000		2025		\$0	\$0	\$1,700	\$0	\$0	\$1,700
	0				\$0/0.00	\$0/0.00	\$0/0.00	\$0/0.00	\$0/0.00	\$0/0.00
Legal	Section: 12; Twp: 162; Rng: 075; Block: ; Lot: ; Deeded Acres: 10.000 W 10 A OF S1/2SE1/4NE1/4 12 162 75									
12-0000-05978-000		ENNEN, RICK & JANET	(A)		\$0	\$0	\$40,500	\$0	\$0	\$40,500
	000-000-000		2025		\$0	\$0	\$40,400	\$0	\$0	\$40,400
	0				\$0/0.00	\$0/0.00	\$100/0.25	\$0/0.00	\$0/0.00	\$100/0.25

Bottineau County Assessor

Parcel List A = Appraised, B = BofR, E = State Eq., X = Exempt

Thu, April 2, 2026 4:00 PM

Page 32

Pcl No.	Route #	Name/Address	A/B/E/X	Current Year	Land Res	Com Land	Farm Land	Cur Dwlg	Cur Impr	Cur Total
				Pr Yr	Diff/% Diff	Pr Yr		Prior Year Dwlg	Prior Year Impr	Pr Yr Total
										Ttl Diff/% Diff
Legal Section: 12; Twp: 162; Rng: 075; Block: ; Lot: ; Deeded Acres: 180.000 NE1/4SW1/4 N1/2SE1/4 SW1/4NE1/4 S1/2SE1/4NW1/4 12 162 75										
12-0000-05979-000		ENNEN, RICK & JANET	(A)		\$0	\$0	\$10,900	\$0	\$0	\$10,900
	000-000-000			2025	\$0	\$0	\$10,900	\$0	\$0	\$10,900
		0			\$0/0.00	\$0/0.00	\$0/0.00	\$0/0.00	\$0/0.00	\$0/0.00
Legal Section: 12; Twp: 162; Rng: 075; Block: ; Lot: ; Deeded Acres: 40.000 SE1/4SE1/4 12 162 75										
12-0000-05980-000		ENNEN, RICK & JANET	(A)		\$0	\$0	\$36,400	\$0	\$0	\$36,400
	000-000-000			2025	\$0	\$0	\$36,400	\$0	\$0	\$36,400
		0			\$0/0.00	\$0/0.00	\$0/0.00	\$0/0.00	\$0/0.00	\$0/0.00
Legal Section: 13; Twp: 162; Rng: 075; Block: ; Lot: ; Deeded Acres: 80.000 E1/2NE1/4 13 162 75										
12-0000-05981-000		ENNEN, RICK & JANET	(A)		\$0	\$0	\$19,900	\$0	\$0	\$19,900
	000-000-000			2025	\$0	\$0	\$19,900	\$0	\$0	\$19,900
		0			\$0/0.00	\$0/0.00	\$0/0.00	\$0/0.00	\$0/0.00	\$0/0.00
Legal Section: 13; Twp: 162; Rng: 075; Block: ; Lot: ; Deeded Acres: 40.000 NE1/4SE1/4 13 162 75										
12-0000-05982-000		HALVORSON, MITCH	(A)		\$0	\$0	\$25,700	\$0	\$0	\$25,700
	000-000-000			2025	\$0	\$0	\$25,600	\$0	\$0	\$25,600
		0			\$0/0.00	\$0/0.00	\$100/0.39	\$0/0.00	\$0/0.00	\$100/0.39
Legal Section: 13; Twp: 162; Rng: 075; Block: ; Lot: ; Deeded Acres: 80.000 N1/2NW1/4 13 162 75										
12-0000-05983-000		KOFOID, JUSTIN A	(A)		\$0	\$0	\$23,000	\$0	\$0	\$23,000
	000-000-000			2025	\$0	\$0	\$22,900	\$0	\$0	\$22,900
		0			\$0/0.00	\$0/0.00	\$100/0.44	\$0/0.00	\$0/0.00	\$100/0.44
Legal Section: 13; Twp: 162; Rng: 075; Block: ; Lot: ; Deeded Acres: 120.000 W1/2NE1/4 NW1/4SE1/4 13 162 75										
12-0000-05983-050		HEEBINK, JASON & LOREAL	(A)		\$0	\$0	\$17,300	\$0	\$0	\$17,300
	000-000-000			2025	\$0	\$0	\$0	\$0	\$0	\$0
		0			\$0/0.00	\$0/0.00	\$17,300/100.00	\$0/0.00	\$0/0.00	\$17,300/100.00
Legal Section: 13; Twp: 162; Rng: 075; Block: ; Lot: ; Deeded Acres: 40.000 SW1/4SE1/4 13 162 75										

Bottineau County Assessor

Parcel List A = Appraised, B = BofR, E = State Eq., X = Exempt

Thu, April 2, 2026 4:00 PM

Page 33

Pcl No.	Route #	Name/Address	A/B/E/X	Current Year	Land Pr Yr Res Land Diff/% Diff	Com Land Pr Yr Com Land	Farm Land	Cur Dwlg Prior Year Dwlg	Cur Impr Prior Year Impr	Cur Total Pr Yr Total Ttl Diff/% Diff
12-0000-05984-000		KOFOID, JUSTIN A	(A)		\$0	\$0	\$15,700	\$0	\$0	\$15,700
	000-000-000			2025	\$0	\$0	\$15,700	\$0	\$0	\$15,700
		0			\$0/0.00	\$0/0.00	\$0/0.00	\$0/0.00	\$0/0.00	\$0/0.00
Legal	Section: 13; Twp: 162; Rng: 075; Block: ; Lot: ; Deeded Acres: 40.000 SE1/4SE1/4 13 162 75									
12-0000-05985-012		FAIRWEATHER, PAUL & TODD A	(A)		\$0	\$0	\$35,400	\$0	\$0	\$35,400
	000-000-000			2025	\$0	\$0	\$35,400	\$0	\$0	\$35,400
		0			\$0/0.00	\$0/0.00	\$0/0.00	\$0/0.00	\$0/0.00	\$0/0.00
Legal	Section: 18; Twp: 162; Rng: 075; Block: ; Lot: ; Deeded Acres: 69.810 SE1/4NW1/4 LOT 2 LESS PTS DEEDED 18 162 75									
12-0000-05985-015		PEDIE, JOHN JR & LORI	(A)		\$0	\$0	\$26,600	\$0	\$0	\$26,600
	000-000-000			2025	\$0	\$0	\$26,700	\$0	\$0	\$26,700
		0			\$0/0.00	\$0/0.00	-\$100/-0.37	\$0/0.00	\$0/0.00	-\$100/-0.37
Legal	Section: 18; Twp: 162; Rng: 075; Block: ; Lot: ; Deeded Acres: 36.080 NE1/4NW1/4 LESS PT OF OUTLOT 11 18 162 75									
12-0000-05997-000		REING FAMILY TRUST ETAL	(A)		\$0	\$0	\$63,500	\$0	\$0	\$63,500
	000-000-000			2025	\$0	\$0	\$63,600	\$0	\$0	\$63,600
		0			\$0/0.00	\$0/0.00	-\$100/-0.16	\$0/0.00	\$0/0.00	-\$100/-0.16
Legal	Section: 18; Twp: 162; Rng: 075; Block: ; Lot: 3; Deeded Acres: 115.670 NE1/4SW1/4 LOTS 3 & 4 LESS OL 8 & R/W N1/2SE1/4SW1/4 18 162 75									
12-0000-05998-000		REING FAMILY TRUST ETAL	(A)		\$0	\$0	\$13,700	\$0	\$0	\$13,700
	000-000-000			2025	\$0	\$0	\$13,800	\$0	\$0	\$13,800
		0			\$0/0.00	\$0/0.00	-\$100/-0.72	\$0/0.00	\$0/0.00	-\$100/-0.72
Legal	Section: 18; Twp: 162; Rng: 075; Block: ; Lot: ; Deeded Acres: 20.000 S1/2SE1/4SW1/4 18 162 75									
12-0000-05999-000		LITTLE, ADAM R & BENJAMIN R	(A)		\$0	\$0	\$38,000	\$0	\$0	\$38,000
	000-000-000			2025	\$0	\$0	\$38,000	\$0	\$0	\$38,000
		0			\$0/0.00	\$0/0.00	\$0/0.00	\$0/0.00	\$0/0.00	\$0/0.00
Legal	Section: 18; Twp: 162; Rng: 075; Block: ; Lot: ; Deeded Acres: 80.000 W1/2NE1/4 18 162 75									
12-0000-06000-000		LITTLE, ADAM R & BENJAMIN R	(A)		\$0	\$0	\$46,900	\$0	\$0	\$46,900
	000-000-000			2025	\$0	\$0	\$47,000	\$0	\$0	\$47,000
		0			\$0/0.00	\$0/0.00	-\$100/-0.21	\$0/0.00	\$0/0.00	-\$100/-0.21

Bottineau County Assessor

Parcel List A = Appraised, B = BofR, E = State Eq., X = Exempt

Thu, April 2, 2026 4:00 PM

Page 34

Pcl No.	Route #	Name/Address	A/B/E/X	Current Year	Land Pr Yr Res Land Diff/% Diff	Com Land Pr Yr Com Land	Farm Land	Cur Dwlg Prior Year Dwlg	Cur Impr Prior Year Impr	Cur Total Pr Yr Total Ttl Diff/% Diff
Legal Section: 18; Twp: 162; Rng: 075; Block: ; Lot: ; Deeded Acres: 80.000 W1/2SE1/4 18 162 75										
12-0000-06003-000		REING FAMILY TRUST ETAL	(A)		\$0	\$0	\$94,000	\$0	\$0	\$94,000
	000-000-000		2025	\$0	\$0	\$94,200	\$0	\$0	\$0	\$94,200
	0			\$0/0.00	\$0/0.00	-\$200/-0.21	\$0/0.00	\$0/0.00	\$0/0.00	-\$200/-0.21
Legal Section: 19; Twp: 162; Rng: 075; Block: ; Lot: 1; Deeded Acres: 112.200 NE1/4NW1/4 LOTS 1 & 2 LESS R/W 19 162 75										
12-0000-06004-000		REING FAMILY TRUST ETAL	(A)		\$0	\$0	\$122,800	\$0	\$0	\$122,800
	000-000-000		2025	\$0	\$0	\$123,000	\$0	\$0	\$0	\$123,000
	0			\$0/0.00	\$0/0.00	-\$200/-0.16	\$0/0.00	\$0/0.00	\$0/0.00	-\$200/-0.16
Legal Section: 19; Twp: 162; Rng: 075; Block: ; Lot: 3; Deeded Acres: 149.430 NW1/4NE1/4 SE1/4NW1/4 LOT 3 & 4 LESS OL 10 LESS R/W 19 162 75										
12-0000-06005-000		HALVORSON, MITCH A	(A)		\$0	\$0	\$30,500	\$0	\$0	\$30,500
	000-000-000		2025	\$0	\$0	\$30,400	\$0	\$0	\$0	\$30,400
	0			\$0/0.00	\$0/0.00	\$100/0.33	\$0/0.00	\$0/0.00	\$0/0.00	\$100/0.33
Legal Section: 24; Twp: 162; Rng: 075; Block: ; Lot: ; Deeded Acres: 120.000 E1/2SE1/4 NW1/4SE1/4 24 162 75										
12-0000-06006-010		PEDERSON, ANDREW A	(A)		\$0	\$0	\$27,400	\$0	\$0	\$27,400
	000-000-000		2025	\$0	\$0	\$27,500	\$0	\$0	\$0	\$27,500
	0			\$0/0.00	\$0/0.00	-\$100/-0.36	\$0/0.00	\$0/0.00	\$0/0.00	-\$100/-0.36
Legal Section: 24; Twp: 162; Rng: 075; Block: ; Lot: ; Deeded Acres: 40.000 W1/2NE1/4NW1/4 E1/2NW1/4NW1/4 24 162 75										
12-0000-06006-020		HAUGERUD ETAL, MARK	(A)		\$0	\$0	\$13,600	\$0	\$0	\$13,600
	000-000-000		2025	\$0	\$0	\$13,600	\$0	\$0	\$0	\$13,600
	0			\$0/0.00	\$0/0.00	\$0/0.00	\$0/0.00	\$0/0.00	\$0/0.00	\$0/0.00
Legal Section: 24; Twp: 162; Rng: 075; Block: ; Lot: ; Deeded Acres: 20.000 W1/2NW1/4NW1/4 24 162 75										
12-0000-06007-000		BERTSCH RLT, DONOVAN A	(A)		\$0	\$0	\$103,800	\$0	\$5,500	\$109,300
	000-000-000		2025	\$0	\$0	\$104,000	\$0	\$5,500	\$5,500	\$109,500
	0			\$0/0.00	\$0/0.00	-\$200/-0.19	\$0/0.00	\$0/0.00	\$0/0.00	-\$200/-0.18
Legal Section: 24; Twp: 162; Rng: 075; Block: ; Lot: ; Deeded Acres: 160.000 NE1/4 24 162 75										

Bottineau County Assessor

Parcel List A = Appraised, B = BofR, E = State Eq., X = Exempt

Thu, April 2, 2026 4:00 PM

Page 35

Pcl No.	Route #	Name/Address	A/B/E/X	Current Year	Land Pr Yr Res Land Diff/% Diff	Com Land Pr Yr Com Land	Farm Land	Cur Dwlg Prior Year Dwlg	Cur Impr Prior Year Impr	Cur Total Pr Yr Total Ttl Diff/% Diff
12-0000-06008-000		LORD, KEVIN -	(A)		\$0	\$0	\$61,600	\$0	\$0	\$61,600
	000-000-000			2025	\$0	\$0	\$61,600	\$0	\$0	\$61,600
	0				\$0/0.00	\$0/0.00	\$0/0.00	\$0/0.00	\$0/0.00	\$0/0.00
Legal	Section: 25; Twp: 162; Rng: 075; Block: ; Lot: 1; Deeded Acres: 157.000 NE1/4NW1/4 NW1/4NE1/4 E1/2NE1/4 LESS OLOT 1 25 162 75									
12-0000-06010-000		MOUM, KUTTER C	(A)		\$0	\$0	\$65,100	\$0	\$0	\$65,100
	000-000-000			2025	\$0	\$0	\$65,100	\$0	\$0	\$65,100
	0				\$0/0.00	\$0/0.00	\$0/0.00	\$0/0.00	\$0/0.00	\$0/0.00
Legal	Section: 25; Twp: 162; Rng: 075; Block: ; Lot: ; Deeded Acres: 90.000 W1/2SE1/4 W1/2W1/2NE1/4SE1/4 25 162 75									
12-0000-06010-050		MOUM, BRENT D & ANNE M	(A)		\$0	\$0	\$32,700	\$0	\$0	\$32,700
	000-000-000			2025	\$0	\$0	\$32,700	\$0	\$0	\$32,700
	0				\$0/0.00	\$0/0.00	\$0/0.00	\$0/0.00	\$0/0.00	\$0/0.00
Legal	Section: 25; Twp: 162; Rng: 075; Block: ; Lot: ; Deeded Acres: 70.000 SE1/4SE1/4 E1/2NE1/4SE1/4 E1/2W1/2NE1/4SE1/4 25 162 75									
12-0000-06011-000		BERNSTEIN, JACOB T	(A)		\$0	\$0	\$79,600	\$0	\$0	\$79,600
	000-000-000			2025	\$0	\$0	\$79,600	\$0	\$0	\$79,600
	0				\$0/0.00	\$0/0.00	\$0/0.00	\$0/0.00	\$0/0.00	\$0/0.00
Legal	Section: 36; Twp: 162; Rng: 075; Block: ; Lot: ; Deeded Acres: 160.000 NE1/4 36 162 75									
12-0000-06012-000		BERNSTEIN, JUSTIN S & KALEENA	(A)		\$0	\$0	\$15,600	\$0	\$0	\$15,600
	000-000-000			2025	\$0	\$0	\$15,600	\$0	\$0	\$15,600
	0				\$0/0.00	\$0/0.00	\$0/0.00	\$0/0.00	\$0/0.00	\$0/0.00
Legal	Section: 36; Twp: 162; Rng: 075; Block: ; Lot: ; Deeded Acres: 19.000 SE1/4SE1/4 LESS 20 A DEEDED & R/W 36 162 75									
12-0000-06013-000		MCNEA, JOSHUA	(A)		\$0	\$0	\$40,100	\$0	\$129,400	\$169,500
	000-000-000			2025	\$0	\$0	\$42,000	\$0	\$129,400	\$171,400
	0				\$0/0.00	\$0/0.00	-\$1,900/-4.52	\$0/0.00	\$0/0.00	-\$1,900/-1.11
Legal	Section: 36; Twp: 162; Rng: 075; Block: ; Lot: ; Deeded Acres: 80.000 20A IN SE1/4SE1/4 20A IN W1/2SE1/4 40A IN SW1/4 36 162 75									
12-0000-06015-000		BERNSTEIN, JUSTIN S & KALEENA	(A)		\$0	\$0	\$49,400	\$0	\$0	\$49,400
	000-000-000			2025	\$0	\$0	\$46,400	\$0	\$0	\$46,400
	0				\$0/0.00	\$0/0.00	\$3,000/6.47	\$0/0.00	\$0/0.00	\$3,000/6.47

Bottineau County Assessor

Parcel List A = Appraised, B = BofR, E = State Eq., X = Exempt

Thu, April 2, 2026 4:00 PM

Page 36

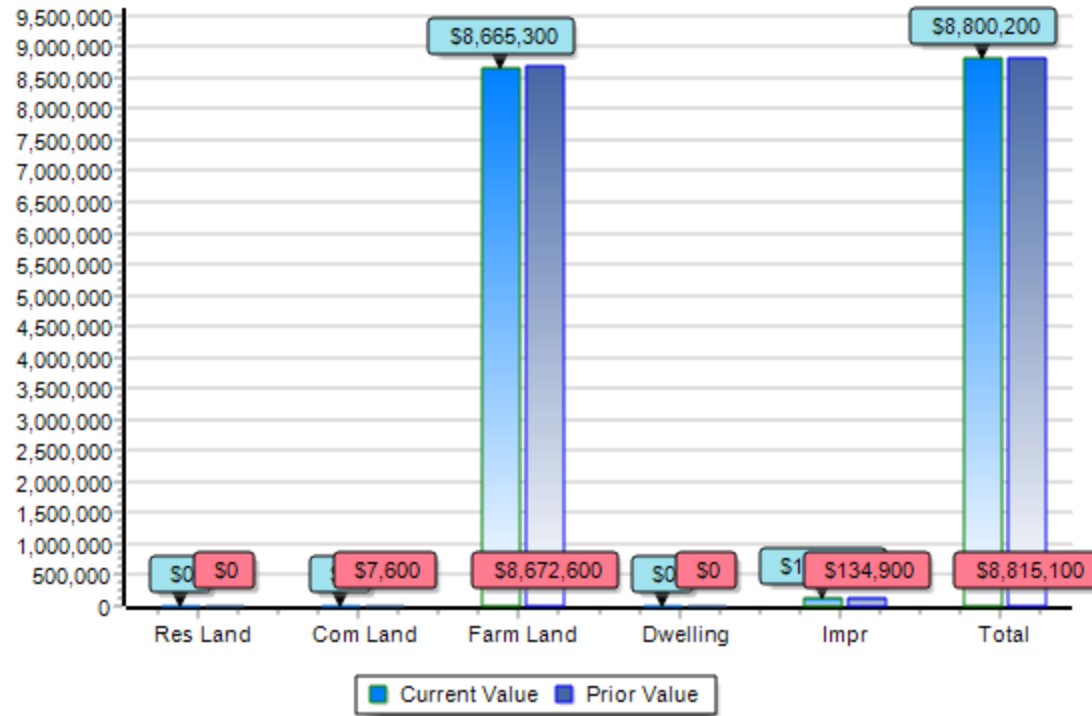
Pcl No.	Route #	Name/Address	A/B/E/X	Current Year	Land Res	Com Land	Farm Land	Cur Dwlg	Cur Impr	Cur Total	
				Pr Yr	Pr Yr	Pr Yr		Prior Year	Prior Year	Pr Yr Total	
				Diff/%	Diff/%	Diff/%		Dwlg	Impr	Diff/%	
Legal Section: 36; Twp: 162; Rng: 075; Block: ; Lot: ; Deeded Acres: 58.620 W1/2SW1/4 LESS 20 A DEEDED & R/W 36 162 75											
12-0000-06015-050		BERNSTEIN, JACOB T	(A)		\$0	\$0	\$51,700	\$0	\$0	\$51,700	
	000-000-000			2025	\$0	\$0	\$51,700	\$0	\$0	\$51,700	
		0			\$0/0.00	\$0/0.00	\$0/0.00	\$0/0.00	\$0/0.00	\$0/0.00	
Legal Section: 36; Twp: 162; Rng: 075; Block: ; Lot: ; Deeded Acres: 80.000 W1/2NW1/4 36 162 75											
12-0000-06017-000		BERNSTEIN, JUSTIN S & KALEENA	(A)		\$0	\$0	\$50,100	\$0	\$0	\$50,100	
	000-000-000			2025	\$0	\$0	\$50,100	\$0	\$0	\$50,100	
		0			\$0/0.00	\$0/0.00	\$0/0.00	\$0/0.00	\$0/0.00	\$0/0.00	
Legal Section: 36; Twp: 162; Rng: 075; Block: ; Lot: ; Deeded Acres: 116.100 E1/2SW1/4 LESS 20 A W1/2SE1/4 LESS 20 A & R/WS 36 162 75											
12-0000-06019-000		BECKMAN, RONALD & STUART	(A)		\$0	\$0	\$20,900	\$0	\$0	\$20,900	
	000-000-000			2025	\$0	\$0	\$20,900	\$0	\$0	\$20,900	
		0			\$0/0.00	\$0/0.00	\$0/0.00	\$0/0.00	\$0/0.00	\$0/0.00	
Legal Section: 36; Twp: 162; Rng: 075; Block: ; Lot: ; Deeded Acres: 40.000 NE1/4SE1/4 36 162 75											
Report Total (231 Records)					Current Value	\$0	\$0	\$8,665,300	\$0	\$134,900	\$8,800,200
					2025 Prior Year Value	\$0	\$7,600	\$8,672,600	\$0	\$134,900	\$8,815,100
					Value Diff/% Diff	\$0/0.00	-\$7,600/-100.00	-\$7,300/0.00	\$0/0.00	\$0/0.00	-\$14,900/-0.17

Bottineau County Assessor

Parcel List A = Appraised, B = BofR, E = State Eq., X = Exempt

Thu, April 2, 2026 4:00 PM

Page 37



Report Total (231 Records)

	Current Value	Prior Year Value	Value Diff/% Diff
Lnd	\$0	\$0	\$0/0.00
C Lnd	\$0	\$7,600	-\$7,600/-100.00
F Lnd	\$8,665,300	\$8,672,600	-\$7,300/0.00
Dwlg	\$0	\$0	\$0/0.00
Impr	\$134,900	\$134,900	\$0/0.00
Total	\$8,800,200	\$8,815,100	-\$14,900/-0.17

Bottineau County Assessor

Parcel List A = Appraised, B = BofR, E = State Eq., X = Exempt

Thu, April 2, 2026 4:03 PM

Page 1

Pcl No.	Route #	Name/Address	A/B/E/X	Current	Land	Com Land	Farm Land	Cur Dwlg	Cur Impr	Cur Total
WHITTERON RESIDENTIAL			Year	Pr Yr Res	Land	Pr Yr Com Land		Prior Year Dwlg	Prior Year Impr	Pr Yr Total
				Diff/% Diff						Ttl Diff/% Diff
12-0000-05623-050		EKSTROM, MARK W & LOIS A	(A)		\$13,500	\$0	\$47,000	\$4,800	\$0	\$65,300
	000-000-000		2025		\$13,500	\$0	\$47,100	\$4,800	\$0	\$65,400
	0				\$0/0.00	\$0/0.00	-\$100/-0.21	\$0/0.00	\$0/0.00	-\$100/-0.15
Legal	Section: 01; Twp: 162; Rng: 075; Block: ; Lot: ; Deeded Acres: 80.000 SW1/4NE1/4 NW1/4SE1/4 1 162 75									
12-0000-05626-000		EVANOFF, GREGORY & DIANNE	(A)		\$16,000	\$0	\$41,700	\$246,000	\$0	\$303,700
	000-000-000		2025		\$16,000	\$0	\$41,800	\$246,000	\$0	\$303,800
	0				\$0/0.00	\$0/0.00	-\$100/-0.24	\$0/0.00	\$0/0.00	-\$100/-0.03
Legal	Section: 02; Twp: 162; Rng: 075; Block: ; Lot: ; Deeded Acres: 160.000 N1/2SW1/4 W1/2SE1/4 2 162 75									
12-0000-05634-000		GIBSON, LISA	(A)		\$16,000	\$0	\$97,500	\$188,300	\$0	\$301,800
	000-000-000		2025		\$16,000	\$0	\$97,700	\$188,300	\$0	\$302,000
	0				\$0/0.00	\$0/0.00	-\$200/-0.20	\$0/0.00	\$0/0.00	-\$200/-0.07
Legal	Section: 03; Twp: 162; Rng: 075; Block: ; Lot: 1; Deeded Acres: 161.740 S1/2NE1/4 LOTS 1 & 2 3 162 75									
12-0000-05636-000		BERENTSON ETAL, KELLY & LORI	(A)		\$24,500	\$0	\$0	\$271,300	\$0	\$295,800
	000-000-000		2025		\$16,000	\$0	\$4,500	\$104,400	\$0	\$124,900
	0				\$8,500/53.13	\$0/0.00	-\$4,500/-100.00	\$166,900/159.87	\$0/0.00	\$170,900/136.83
Legal	Section: 03; Twp: 162; Rng: 075; Block: ; Lot: ; Deeded Acres: 20.000 N1/2SW1/4SW1/4 3 162 75									
12-0000-05639-000		BADER, LESA HAAKENSON	(A)		\$20,200	\$0	\$0	\$72,400	\$0	\$92,600
	000-000-000		2025		\$20,200	\$0	\$0	\$72,400	\$0	\$92,600
	0				\$0/0.00	\$0/0.00	\$0/0.00	\$0/0.00	\$0/0.00	\$0/0.00
Legal	Section: 04; Twp: 162; Rng: 075; Block: ; Lot: ; Deeded Acres: 0.000 11.3 A OF SE1/4NE1/4 4 162 75									
12-0000-05640-050		KNUDSON, KEITH A & MARY G	(A)		\$19,300	\$0	\$0	\$353,100	\$0	\$372,400
	000-000-000		2025		\$19,300	\$0	\$0	\$353,100	\$0	\$372,400
	0				\$0/0.00	\$0/0.00	\$0/0.00	\$0/0.00	\$0/0.00	\$0/0.00
Legal	Section: 04; Twp: 162; Rng: 075; Block: ; Lot: 4; Deeded Acres: 0.000 OUTLOT 4 OF NE1/4 4 162 75									
12-0000-05644-050		KITTLESON, BRYAN	(A)		\$16,000	\$0	\$39,800	\$577,100	\$0	\$632,900
	000-000-000		2025		\$16,000	\$0	\$40,000	\$361,300	\$0	\$417,300
	0				\$0/0.00	\$0/0.00	-\$200/-0.50	\$215,800/59.73	\$0/0.00	\$215,600/51.67

Bottineau County Assessor

Parcel List A = Appraised, B = BofR, E = State Eq., X = Exempt

Thu, April 2, 2026 4:03 PM

Page 2

Pcl No.	Route #	Name/Address	A/B/E/X	Current Year	Land Pr Yr Res Land Diff/% Diff	Com Land Pr Yr Com Land	Farm Land	Cur Dwlg Prior Year Dwlg	Cur Impr Prior Year Impr	Cur Total Pr Yr Total Ttl Diff/% Diff
Legal Section: 04; Twp: 162; Rng: 075; Block: ; Lot: ; Deeded Acres: 74.410 E1/2SW1/4 LESS OUTLOTS 2 & 6 4 162 75										
12-0000-05645-000		HAGEN, ARLAN J & DENISE	(A)		\$15,800	\$0	\$0	\$146,300	\$0	\$162,100
	000-000-000			2025	\$15,800	\$0	\$0	\$146,300	\$0	\$162,100
	0				\$0/0.00	\$0/0.00	\$0/0.00	\$0/0.00	\$0/0.00	\$0/0.00
Legal Section: 04; Twp: 162; Rng: 075; Block: ; Lot: 2; Deeded Acres: 0.000 OUTLOTS 2 & 6 OF E1/2SW1/4 4 162 75										
12-0000-05646-000		BROWN, BHNEA B	(A)		\$16,000	\$0	\$19,100	\$64,600	\$0	\$99,700
	000-000-000			2025	\$16,000	\$0	\$19,100	\$64,600	\$0	\$99,700
	0				\$0/0.00	\$0/0.00	\$0/0.00	\$0/0.00	\$0/0.00	\$0/0.00
Legal Section: 04; Twp: 162; Rng: 075; Block: ; Lot: 1; Deeded Acres: 58.950 W1/2SW1/4 LESS OUTLOTS 1 & 5 OF SW1/4SW1/4 4 162 75										
12-0000-05647-000		WENDEL, AARON C	(A)		\$17,500	\$0	\$0	\$110,200	\$0	\$127,700
	000-000-000			2025	\$17,500	\$0	\$0	\$110,200	\$0	\$127,700
	0				\$0/0.00	\$0/0.00	\$0/0.00	\$0/0.00	\$0/0.00	\$0/0.00
Legal Section: 04; Twp: 162; Rng: 075; Block: ; Lot: 1; Deeded Acres: 0.000 OUTLOT 1 OF SW1/4SW1/4 4 162 75										
12-0000-05648-000		KITTLESON, JEREMY T	(A)		\$16,000	\$0	\$36,500	\$94,900	\$0	\$147,400
	000-000-000			2025	\$16,000	\$0	\$36,300	\$94,900	\$0	\$147,200
	0				\$0/0.00	\$0/0.00	\$200/0.55	\$0/0.00	\$0/0.00	\$200/0.14
Legal Section: 05; Twp: 162; Rng: 075; Block: ; Lot: ; Deeded Acres: 160.000 NE1/4 5 162 75										
12-0000-05649-070		SPANG, SHELLY	(A)		\$16,700	\$0	\$0	\$39,500	\$0	\$56,200
	000-000-000			2025	\$16,700	\$0	\$600	\$39,500	\$0	\$56,800
	0				\$0/0.00	\$0/0.00	-\$600/-100.00	\$0/0.00	\$0/0.00	-\$600/-1.06
Legal Section: 05; Twp: 162; Rng: 075; Block: ; Lot: ; Deeded Acres: 7.380 OUTLOT 14 LESS LOT A OF NW1/4SE1/4 5 162 75										
12-0000-05650-000		KITTLESON, DONALD	(A)		\$20,400	\$0	\$0	\$183,300	\$0	\$203,700
	000-000-000			2025	\$20,400	\$0	\$0	\$183,300	\$0	\$203,700
	0				\$0/0.00	\$0/0.00	\$0/0.00	\$0/0.00	\$0/0.00	\$0/0.00
Legal Section: 05; Twp: 162; Rng: 075; Block: ; Lot: 1; Deeded Acres: 0.000 OUTLOTS 1 & 2 OF S1/2SE1/4 5 162 75										

Bottineau County Assessor

Parcel List A = Appraised, B = BofR, E = State Eq., X = Exempt

Thu, April 2, 2026 4:03 PM

Page 4

Pcl No.	Route #	Name/Address	A/B/E/X	Current Year	Land Pr Yr Res Land Diff/% Diff	Com Land Pr Yr Com Land	Farm Land	Cur Dwlg Prior Year Dwlg	Cur Impr Prior Year Impr	Cur Total Pr Yr Total Ttl Diff/% Diff
Legal Section: 08; Twp: 162; Rng: 075; Block: ; Lot: 7; Deeded Acres: 0.000 OUTLOT 7 OF N1/2SE1/4 8 162 75										
12-0000-05665-000		MOE, TERRY	(A)		\$15,500	\$0	\$0	\$11,900	\$0	\$27,400
	000-000-000			2025	\$15,500	\$0	\$0	\$11,900	\$0	\$27,400
	0				\$0/0.00	\$0/0.00	\$0/0.00	\$0/0.00	\$0/0.00	\$0/0.00
Legal Section: 08; Twp: 162; Rng: 075; Block: ; Lot: 8; Deeded Acres: 0.000 OUTLOT 8 OF NE1/4SE1/4 8 162 75										
12-0000-05667-000		NOSTDAHL, WILLIAM B & VALERIE	(A)		\$16,300	\$0	\$0	\$138,600	\$0	\$154,900
	000-000-000			2025	\$16,300	\$0	\$0	\$138,600	\$0	\$154,900
	0				\$0/0.00	\$0/0.00	\$0/0.00	\$0/0.00	\$0/0.00	\$0/0.00
Legal Section: 08; Twp: 162; Rng: 075; Block: ; Lot: 2; Deeded Acres: 0.000 OUTLOT 2 OF NE1/4SE1/4 8 162 75										
12-0000-05669-050		MCLAIN, CHELSEY L	(A)		\$17,000	\$0	\$0	\$175,100	\$0	\$192,100
	000-000-000			2025	\$17,000	\$0	\$0	\$175,100	\$0	\$192,100
	0				\$0/0.00	\$0/0.00	\$0/0.00	\$0/0.00	\$0/0.00	\$0/0.00
Legal Section: 09; Twp: 162; Rng: 075; Block: ; Lot: ; Deeded Acres: 0.000 OUTLOT 13 OF S1/2NE1/4 9 162 75										
12-0000-05672-000		KITTLESON ETAL, JEREMY	(A)		\$16,100	\$0	\$0	\$253,900	\$0	\$270,000
	000-000-000			2025	\$16,100	\$0	\$0	\$253,900	\$0	\$270,000
	0				\$0/0.00	\$0/0.00	\$0/0.00	\$0/0.00	\$0/0.00	\$0/0.00
Legal Section: 09; Twp: 162; Rng: 075; Block: ; Lot: 4; Deeded Acres: 0.000 OUTLOTS 4 & 6 OF NW1/4NW1/4 9 162 75										
12-0000-05674-000		EVENSON, TERI-ANN	(A)		\$16,000	\$0	\$8,600	\$146,400	\$0	\$171,000
	000-000-000			2025	\$16,000	\$0	\$8,600	\$146,400	\$0	\$171,000
	0				\$0/0.00	\$0/0.00	\$0/0.00	\$0/0.00	\$0/0.00	\$0/0.00
Legal Section: 09; Twp: 162; Rng: 075; Block: ; Lot: 2; Deeded Acres: 29.320 NW1/4NW1/4 LESS OUTLOTS 2 6 & 3.32 A 9 162 75										
12-0000-05676-000		NELSON, DONALD G & SHARON M	(A)		\$15,100	\$0	\$0	\$147,300	\$0	\$162,400
	000-000-000			2025	\$15,100	\$0	\$0	\$147,300	\$0	\$162,400
	0				\$0/0.00	\$0/0.00	\$0/0.00	\$0/0.00	\$0/0.00	\$0/0.00
Legal Section: 09; Twp: 162; Rng: 075; Block: ; Lot: A; Deeded Acres: 0.000 LOT A OF OUTLOT 2 OF NW1/4NW1/4 9 162 75										

Bottineau County Assessor

Parcel List A = Appraised, B = BofR, E = State Eq., X = Exempt

Thu, April 2, 2026 4:03 PM

Page 6

Pcl No.	Route #	Name/Address	A/B/E/X	Current Year	Land Pr Yr Res Land Diff/% Diff	Com Land Pr Yr Com Land	Farm Land	Cur Dwlg Prior Year Dwlg	Cur Impr Prior Year Impr	Cur Total Pr Yr Total Ttl Diff/% Diff
Legal Section: 09; Twp: 162; Rng: 075; Block: ; Lot: ; Deeded Acres: 0.000 OUTLOT 11 OF S1/2NW1/4 9 162 75										
12-0000-05683-000		MCKINNON, GARY L & LOREN W	(A)		\$15,700	\$0	\$0	\$186,700	\$0	\$202,400
	000-000-000			2025	\$15,700	\$0	\$0	\$186,700	\$0	\$202,400
	0				\$0/0.00	\$0/0.00	\$0/0.00	\$0/0.00	\$0/0.00	\$0/0.00
Legal Section: 09; Twp: 162; Rng: 075; Block: ; Lot: B; Deeded Acres: 0.000 LOT B OF OUTLOT 1 OF NE1/4NW1/4 9 162 75										
12-0000-05684-000		SATHER, DAVID	(A)		\$13,500	\$0	\$40,300	\$61,800	\$0	\$115,600
	000-000-000			2025	\$13,500	\$0	\$14,700	\$61,800	\$0	\$90,000
	0				\$0/0.00	\$0/0.00	\$25,600/174.15	\$0/0.00	\$0/0.00	\$25,600/28.44
Legal Section: 09; Twp: 162; Rng: 075; Block: ; Lot: ; Deeded Acres: 160.000 S1/2SW1/4 S1/2SE1/4 9 162 75										
12-0000-05694-050		JELLEBERG LAND TR, JAMES O	(A)		\$17,200	\$0	\$0	\$118,900	\$0	\$136,100
	000-000-000			2025	\$17,200	\$0	\$0	\$118,900	\$0	\$136,100
	0				\$0/0.00	\$0/0.00	\$0/0.00	\$0/0.00	\$0/0.00	\$0/0.00
Legal Section: 11; Twp: 162; Rng: 075; Block: ; Lot: 1; Deeded Acres: 0.000 OUTLOT 1 OF N1/2NW1/4 11 162 75										
12-0000-05695-000		FELDNER ETAL, SHAWN R	(A)		\$10,000	\$0	\$9,000	\$169,700	\$0	\$188,700
	J00-000-000			2025	\$10,000	\$0	\$8,900	\$169,700	\$0	\$188,600
	0				\$0/0.00	\$0/0.00	\$100/1.12	\$0/0.00	\$0/0.00	\$100/0.05
Legal Section: 11; Twp: 162; Rng: 075; Block: ; Lot: ; Deeded Acres: 40.000 S1/2S1/2SW1/4 11 162 75										
12-0000-05696-000		BOPPRE, DAVID H	(A)		\$13,500	\$0	\$9,300	\$47,300	\$0	\$70,100
	000-000-000			2025	\$13,500	\$0	\$9,300	\$47,300	\$0	\$70,100
	0				\$0/0.00	\$0/0.00	\$0/0.00	\$0/0.00	\$0/0.00	\$0/0.00
Legal Section: 11; Twp: 162; Rng: 075; Block: ; Lot: ; Deeded Acres: 40.000 N1/2S1/2SW1/4 11 162 75										
12-0000-05696-080		THORSON, JOHN O	(A)		\$16,000	\$0	\$16,100	\$88,100	\$0	\$120,200
	000-000-000			2025	\$16,000	\$0	\$16,200	\$88,100	\$0	\$120,300
	0				\$0/0.00	\$0/0.00	-\$100/-0.62	\$0/0.00	\$0/0.00	-\$100/-0.08
Legal Section: 11; Twp: 162; Rng: 075; Block: ; Lot: ; Deeded Acres: 40.000 NW1/4NE1/4 11 162 75										

Bottineau County Assessor

Parcel List A = Appraised, B = BofR, E = State Eq., X = Exempt

Thu, April 2, 2026 4:03 PM

Page 7

Pcl No.	Route #	Name/Address	A/B/E/X	Current Year	Land Pr Yr Res Land Diff/% Diff	Com Land Pr Yr Com Land	Farm Land	Cur Dwlg Prior Year Dwlg	Cur Impr Prior Year Impr	Cur Total Pr Yr Total Ttl Diff/% Diff
12-0000-05701-060		MILBRATH, DARIN A & JACQUELYN	(A)		\$19,500	\$0	\$0	\$146,500	\$0	\$166,000
	000-000-000			2025	\$19,500	\$0	\$0	\$146,500	\$0	\$166,000
	0				\$0/0.00	\$0/0.00	\$0/0.00	\$0/0.00	\$0/0.00	\$0/0.00
Legal	Section: 13; Twp: 162; Rng: 075; Block: ; Lot: 1; Deeded Acres: 10.000 OUTLOT 1 OF SE1/4SW1/4 13 162 75									
12-0000-05704-000		KOFOID, EDWARD R & NANCY	(A)		\$16,000	\$0	\$40,200	\$266,200	\$0	\$322,400
	000-000-000			2025	\$16,000	\$0	\$39,400	\$266,200	\$0	\$321,600
	0				\$0/0.00	\$0/0.00	\$800/2.03	\$0/0.00	\$0/0.00	\$800/0.25
Legal	Section: 14; Twp: 162; Rng: 075; Block: ; Lot: ; Deeded Acres: 80.000 E1/2SE1/4 14 162 75									
12-0000-05705-000		AUS, DANNY K & ROBERTA J	(A)		\$16,000	\$0	\$8,100	\$58,700	\$0	\$82,800
	000-000-000			2025	\$16,000	\$0	\$8,100	\$58,700	\$0	\$82,800
	0				\$0/0.00	\$0/0.00	\$0/0.00	\$0/0.00	\$0/0.00	\$0/0.00
Legal	Section: 14; Twp: 162; Rng: 075; Block: ; Lot: ; Deeded Acres: 40.000 NW1/4SW1/4 14 162 75									
12-0000-05706-000		BEYER, JEFFREY & BETTY	(A)		\$16,000	\$0	\$24,000	\$417,700	\$0	\$457,700
	000-000-000			2025	\$16,000	\$0	\$24,000	\$417,700	\$0	\$457,700
	0				\$0/0.00	\$0/0.00	\$0/0.00	\$0/0.00	\$0/0.00	\$0/0.00
Legal	Section: 14; Twp: 162; Rng: 075; Block: ; Lot: ; Deeded Acres: 80.000 W1/2NW1/4 14 162 75									
12-0000-05713-000		ANDERSON, CHRISTOPHER R	(A)		\$16,000	\$0	\$6,500	\$66,600	\$0	\$89,100
	000-000-000			2025	\$16,000	\$0	\$5,900	\$66,600	\$0	\$88,500
	0				\$0/0.00	\$0/0.00	\$600/10.17	\$0/0.00	\$0/0.00	\$600/0.68
Legal	Section: 15; Twp: 162; Rng: 075; Block: ; Lot: ; Deeded Acres: 30.000 N1/2SW1/4 LESS W 50 A 15 162 75									
12-0000-05714-000		WAAGEN, P BERNSTEIN & BARBARA	(A)		\$16,000	\$0	\$19,400	\$92,200	\$0	\$127,600
	000-000-000			2025	\$16,000	\$0	\$19,400	\$92,200	\$0	\$127,600
	0				\$0/0.00	\$0/0.00	\$0/0.00	\$0/0.00	\$0/0.00	\$0/0.00
Legal	Section: 15; Twp: 162; Rng: 075; Block: ; Lot: ; Deeded Acres: 50.000 W 50 A OF N1/2SW1/4 15 162 75									
12-0000-05715-000		PETTIE, JAMES LEE	(A)		\$16,000	\$0	\$43,900	\$14,500	\$0	\$74,400
	000-000-000			2025	\$16,000	\$0	\$43,800	\$14,500	\$0	\$74,300
	0				\$0/0.00	\$0/0.00	\$100/0.23	\$0/0.00	\$0/0.00	\$100/0.13

Bottineau County Assessor

Parcel List A = Appraised, B = BofR, E = State Eq., X = Exempt

Thu, April 2, 2026 4:03 PM

Page 8

Pcl No.	Route #	Name/Address	A/B/E/X	Current Year	Land Pr Yr Res Diff/% Diff	Com Land Pr Yr Com Land	Farm Land	Cur Dwlg Prior Year Dwlg	Cur Impr Prior Year Impr	Cur Total Pr Yr Total Ttl Diff/% Diff
Legal Section: 16; Twp: 162; Rng: 075; Block: ; Lot: ; Deeded Acres: 160.000 NW1/4 16 162 75										
12-0000-05716-000		KIRSCHMANN, PERRY & STARLA	(A)		\$16,000	\$0	\$22,900	\$190,100	\$0	\$229,000
	000-000-000			2025	\$16,000	\$0	\$22,500	\$190,100	\$0	\$228,600
		0			\$0/0.00	\$0/0.00	\$400/1.78	\$0/0.00	\$0/0.00	\$400/0.17
Legal Section: 16; Twp: 162; Rng: 075; Block: ; Lot: ; Deeded Acres: 80.000 S1/2NE1/4 16 162 75										
12-0000-05717-000		MACK, MICHAEL G & JADIAN S	(A)		\$24,500	\$0	\$0	\$250,400	\$0	\$274,900
	000-000-000			2025	\$16,000	\$0	\$3,400	\$262,300	\$0	\$281,700
		0			\$8,500/53.13	\$0/0.00	-\$3,400/-100.00	-\$11,900/-4.54	\$0/0.00	-\$6,800/-2.41
Legal Section: 16; Twp: 162; Rng: 075; Block: ; Lot: ; Deeded Acres: 20.000 S1/2NE1/4NE1/4 16 162 75										
12-0000-05733-050		AMSBAUGH, JONELL	(A)		\$18,000	\$0	\$0	\$121,300	\$0	\$139,300
	000-000-000			2025	\$18,000	\$0	\$0	\$121,300	\$0	\$139,300
		0			\$0/0.00	\$0/0.00	\$0/0.00	\$0/0.00	\$0/0.00	\$0/0.00
Legal Section: 17; Twp: 162; Rng: 075; Block: ; Lot: ; Deeded Acres: 0.000 OUTLOTS 5 & 6 OF SW1/4SW1/4 17 162 75										
12-0000-05734-000		NICKELSON ETAL, DENNIS	(A)		\$15,500	\$0	\$0	\$43,400	\$0	\$58,900
	000-000-000			2025	\$15,500	\$0	\$0	\$43,400	\$0	\$58,900
		0			\$0/0.00	\$0/0.00	\$0/0.00	\$0/0.00	\$0/0.00	\$0/0.00
Legal Section: 17; Twp: 162; Rng: 075; Block: ; Lot: ; Deeded Acres: 0.000 OUTLOT 9 OF SW1/4SW1/4 17 162 75										
12-0000-05737-000		GRAVSETH, DENNIS & EVON	(A)		\$17,900	\$0	\$0	\$201,300	\$0	\$219,200
	000-000-000			2025	\$17,900	\$0	\$0	\$201,300	\$0	\$219,200
		0			\$0/0.00	\$0/0.00	\$0/0.00	\$0/0.00	\$0/0.00	\$0/0.00
Legal Section: 17; Twp: 162; Rng: 075; Block: ; Lot: ; Deeded Acres: 0.000 6.71 A OF SW1/4NW1/4 17 162 75										
12-0000-05739-000		WONDRASEK, GALE M	(A)		\$15,100	\$0	\$0	\$290,500	\$0	\$305,600
	000-000-000			2025	\$15,100	\$0	\$0	\$290,500	\$0	\$305,600
		0			\$0/0.00	\$0/0.00	\$0/0.00	\$0/0.00	\$0/0.00	\$0/0.00
Legal Section: 17; Twp: 162; Rng: 075; Block: ; Lot: 1; Deeded Acres: 0.000 OUTLOT 1 OF NW1/4NW1/4 17 162 75										

Bottineau County Assessor

Parcel List A = Appraised, B = BofR, E = State Eq., X = Exempt

Thu, April 2, 2026 4:03 PM

Page 10

Pcl No.	Route #	Name/Address	A/B/E/X	Current Year	Land Pr Yr Res Land Diff/% Diff	Com Land Pr Yr Com Land	Farm Land	Cur Dwlg Prior Year Dwlg	Cur Impr Prior Year Impr	Cur Total Pr Yr Total Ttl Diff/% Diff
Legal Section: 19; Twp: 162; Rng: 075; Block: ; Lot: 4; Deeded Acres: 0.000 OUTLOT 4 OF SE1/4SW1/4 19 162 75										
12-0000-05753-000		SIMPSON, NATHAN & BRANDY	(A)		\$20,600	\$0	\$0	\$240,700	\$0	\$261,300
	000-000-000			2025	\$20,600	\$0	\$0	\$240,700	\$0	\$261,300
	0				\$0/0.00	\$0/0.00	\$0/0.00	\$0/0.00	\$0/0.00	\$0/0.00
Legal Section: 19; Twp: 162; Rng: 075; Block: ; Lot: 5; Deeded Acres: 0.000 OUTLOT 5 OF SE1/4SW1/4 19 162 75										
12-0000-05755-050		MEDLIN, JOSHUA	(A)		\$15,500	\$0	\$0	\$218,700	\$0	\$234,200
	000-000-000			2025	\$15,500	\$0	\$0	\$273,100	\$0	\$288,600
	0				\$0/0.00	\$0/0.00	\$0/0.00	-\$54,400/-19.92	\$0/0.00	-\$54,400/-18.85
Legal Section: 19; Twp: 162; Rng: 075; Block: ; Lot: 9; Deeded Acres: 2.000 OUTLOT 9 OF SE1/4 19 162 75										
12-0000-05756-000		BENSON, A SWAIN & KATHLEEN	(A)		\$15,800	\$0	\$0	\$268,700	\$0	\$284,500
	000-000-000			2025	\$16,700	\$0	\$0	\$292,900	\$0	\$309,600
	0				-\$900/-5.39	\$0/0.00	\$0/0.00	-\$24,200/-8.26	\$0/0.00	-\$25,100/-8.11
Legal Section: 19; Twp: 162; Rng: 075; Block: ; Lot: 8; Deeded Acres: 0.000 OUTLOT 8 OF SE1/4 & 1.78 A EASEMENT 19 162 75										
12-0000-05756-010		BRANDJORD, MATTHEW & SUSAN	(A)		\$15,500	\$0	\$0	\$410,400	\$0	\$425,900
	000-000-000			2025	\$15,500	\$0	\$0	\$410,400	\$0	\$425,900
	0				\$0/0.00	\$0/0.00	\$0/0.00	\$0/0.00	\$0/0.00	\$0/0.00
Legal Section: 19; Twp: 162; Rng: 075; Block: ; Lot: ; Deeded Acres: 0.000 OUTLOT 11 OF S1/2 19 162 75										
12-0000-05756-020		BOETTCHER, ERIN CONROY & PAUL	(A)		\$15,800	\$0	\$0	\$396,700	\$0	\$412,500
	000-000-000			2025	\$15,800	\$0	\$0	\$396,700	\$0	\$412,500
	0				\$0/0.00	\$0/0.00	\$0/0.00	\$0/0.00	\$0/0.00	\$0/0.00
Legal Section: 19; Twp: 162; Rng: 075; Block: ; Lot: ; Deeded Acres: 0.000 OUTLOT 12 OF S1/2 19 162 75										
12-0000-05758-050		TOFTELAND, JONATHAN & KATIE	(A)		\$15,500	\$0	\$0	\$220,500	\$0	\$236,000
	000-000-000			2025	\$15,500	\$0	\$0	\$220,500	\$0	\$236,000
	0				\$0/0.00	\$0/0.00	\$0/0.00	\$0/0.00	\$0/0.00	\$0/0.00
Legal Section: 19; Twp: 162; Rng: 075; Block: ; Lot: ; Deeded Acres: 0.000 OUTLOT 14 OF E1/2NE1/4 19 162 75										

Bottineau County Assessor

Parcel List A = Appraised, B = BofR, E = State Eq., X = Exempt

Thu, April 2, 2026 4:03 PM

Page 12

Pcl No.	Route #	Name/Address	A/B/E/X	Current Year	Land Pr Yr Res Land Diff/% Diff	Com Land Pr Yr Com Land	Farm Land	Cur Dwlg Prior Year Dwlg	Cur Impr Prior Year Impr	Cur Total Pr Yr Total Ttl Diff/% Diff
Legal Section: 22; Twp: 162; Rng: 075; Block: ; Lot: A; Deeded Acres: 0.000 LOT A OF OUTLOT 2 OF SE1/4 22 162 75										
12-0000-05783-000		PHILIP, CHAISE & SKYLA	(A)		\$24,500	\$0	\$0	\$67,200	\$0	\$91,700
	000-000-000			2025	\$16,000	\$0	\$10,500	\$67,200	\$0	\$93,700
	0				\$8,500/53.13	\$0/0.00	-\$10,500/-100.00	\$0/0.00	\$0/0.00	-\$2,000/-2.13
Legal Section: 23; Twp: 162; Rng: 075; Block: ; Lot: ; Deeded Acres: 20.000 E1/2NE1/4NE1/4 23 162 75										
12-0000-05783-050		WATSON, SCOTT & BRENDA	(A)		\$24,500	\$0	\$0	\$163,500	\$0	\$188,000
	000-000-000			2025	\$16,000	\$0	\$7,300	\$163,500	\$0	\$186,800
	0				\$8,500/53.13	\$0/0.00	-\$7,300/-100.00	\$0/0.00	\$0/0.00	\$1,200/0.64
Legal Section: 23; Twp: 162; Rng: 075; Block: ; Lot: 1; Deeded Acres: 20.000 W1/2NE1/4NE1/4 (INCLUDES OUTLOT 1) 23 162 75										
12-0000-05796-050		KARPEN, NICHOLAS & LINSEY	(A)		\$21,800	\$0	\$0	\$282,600	\$0	\$304,400
	000-000-000			2025	\$21,800	\$0	\$0	\$311,500	\$0	\$333,300
	0				\$0/0.00	\$0/0.00	\$0/0.00	-\$28,900/-9.28	\$0/0.00	-\$28,900/-8.67
Legal Section: 25; Twp: 162; Rng: 075; Block: ; Lot: ; Deeded Acres: 0.000 OUTLOT 2 OF SW1/4 25 162 75										
12-0000-05797-000		HUNTER, MATTHEW D & JESSICA M	(A)		\$16,000	\$0	\$119,400	\$39,200	\$0	\$174,600
	000-000-000			2025	\$16,000	\$0	\$119,600	\$39,200	\$0	\$174,800
	0				\$0/0.00	\$0/0.00	-\$200/-0.17	\$0/0.00	\$0/0.00	-\$200/-0.11
Legal Section: 26; Twp: 162; Rng: 075; Block: ; Lot: ; Deeded Acres: 160.000 SE1/4 26 162 75										
12-0000-05799-000		LEE, CARL & MARLA	(A)		\$17,300	\$0	\$0	\$150,500	\$0	\$167,800
	000-000-000			2025	\$17,300	\$0	\$0	\$150,500	\$0	\$167,800
	0				\$0/0.00	\$0/0.00	\$0/0.00	\$0/0.00	\$0/0.00	\$0/0.00
Legal Section: 26; Twp: 162; Rng: 075; Block: ; Lot: 1; Deeded Acres: 0.000 OUTLOT 1 OF SE1/4SW1/4 26 162 75										
12-0000-05804-050		SPENCE, KARLA M & RYAN H	(A)		\$17,000	\$0	\$0	\$178,400	\$0	\$195,400
	000-000-000			2025	\$17,000	\$0	\$0	\$178,400	\$0	\$195,400
	0				\$0/0.00	\$0/0.00	\$0/0.00	\$0/0.00	\$0/0.00	\$0/0.00
Legal Section: 27; Twp: 162; Rng: 075; Block: ; Lot: 1; Deeded Acres: 0.000 OUTLOT 1 OF N1/2NE1/4 27 162 75										

Bottineau County Assessor

Parcel List A = Appraised, B = BofR, E = State Eq., X = Exempt

Thu, April 2, 2026 4:03 PM

Page 14

Pcl No.	Route #	Name/Address	A/B/E/X	Current Year	Land Pr Yr Res Land Diff/% Diff	Com Land Pr Yr Com Land	Farm Land	Cur Dwlg Prior Year Dwlg	Cur Impr Prior Year Impr	Cur Total Pr Yr Total Ttl Diff/% Diff
Legal Section: 28; Twp: 162; Rng: 075; Block: ; Lot: C; Deeded Acres: 0.000 LOT C OF OUTLOT 8 OF SE1/4 28 162 75										
12-0000-05818-060		SKOOG, RYAN C & KATIE A	(A)		\$15,400	\$0	\$0	\$337,600	\$0	\$353,000
	000-000-000			2025	\$15,400	\$0	\$0	\$337,600	\$0	\$353,000
	0				\$0/0.00	\$0/0.00	\$0/0.00	\$0/0.00	\$0/0.00	\$0/0.00
Legal Section: 28; Twp: 162; Rng: 075; Block: ; Lot: A; Deeded Acres: 0.000 OUTLOT 6 LESS LOT A & 168 X 132' & LOT A OF OUTLOT 7 OF SE1/4 28 162 75										
12-0000-05824-000		HERBEL ETAL, HEATHER	(A)		\$16,000	\$0	\$109,900	\$200,600	\$0	\$326,500
	000-000-000			2025	\$16,000	\$0	\$110,100	\$200,600	\$0	\$326,700
	0				\$0/0.00	\$0/0.00	-\$200/-0.18	\$0/0.00	\$0/0.00	-\$200/-0.06
Legal Section: 29; Twp: 162; Rng: 075; Block: ; Lot: 1; Deeded Acres: 156.970 NE1/4 LESS OUTLOTS 1 2 & 3 & 1.47 A IN THE SW COR 29 162 75										
12-0000-05825-000		HARDY, STEPHANIE RENEE & MICHAEL I	(A)		\$13,800	\$0	\$0	\$150,800	\$0	\$164,600
	000-000-000			2025	\$13,800	\$0	\$0	\$150,800	\$0	\$164,600
	0				\$0/0.00	\$0/0.00	\$0/0.00	\$0/0.00	\$0/0.00	\$0/0.00
Legal Section: 29; Twp: 162; Rng: 075; Block: ; Lot: 2; Deeded Acres: 0.000 OUTLOT 2 OF NE1/4 29 162 75										
12-0000-05826-000		MILBRATH, PAUL & RHONDA	(A)		\$9,600	\$0	\$0	\$198,000	\$0	\$207,600
	000-000-000			2025	\$9,600	\$0	\$0	\$198,000	\$0	\$207,600
	0				\$0/0.00	\$0/0.00	\$0/0.00	\$0/0.00	\$0/0.00	\$0/0.00
Legal Section: 29; Twp: 162; Rng: 075; Block: ; Lot: 1; Deeded Acres: 0.000 OUTLOTS 1 & 3 OF NE1/4 29 162 75										
12-0000-05831-070		JR&R 11 LLC	(A)		\$7,100	\$0	\$0	\$230,400	\$0	\$237,500
	000-000-000			2025	\$7,100	\$0	\$0	\$230,400	\$0	\$237,500
	0				\$0/0.00	\$0/0.00	\$0/0.00	\$0/0.00	\$0/0.00	\$0/0.00
Legal Section: 29; Twp: 162; Rng: 075; Block: ; Lot: A; Deeded Acres: 0.000 LOT A OF OUTLOT 4 OF SW1/4 29 162 75										
12-0000-05836-000		CLARK, LLOYD	(A)		\$15,000	\$0	\$0	\$74,200	\$0	\$89,200
	000-000-000			2025	\$15,000	\$0	\$0	\$74,200	\$0	\$89,200
	0				\$0/0.00	\$0/0.00	\$0/0.00	\$0/0.00	\$0/0.00	\$0/0.00
Legal Section: 30; Twp: 162; Rng: 075; Block: ; Lot: 8; Deeded Acres: 0.000 OUTLOT 8 OF SE1/4NW1/4 30 162 75										

Bottineau County Assessor

Parcel List A = Appraised, B = BofR, E = State Eq., X = Exempt

Thu, April 2, 2026 4:03 PM

Page 16

Pcl No.	Route #	Name/Address	A/B/E/X	Current Year	Land Pr Yr Res Diff/% Diff	Com Land Pr Yr Com Land	Farm Land	Cur Dwlg Prior Year Dwlg	Cur Impr Prior Year Impr	Cur Total Pr Yr Total Ttl Diff/% Diff
Legal Section: 32; Twp: 162; Rng: 075; Block: ; Lot: 2; Deeded Acres: 0.000 OUTLOT 2 OF NE1/4 32 162 75										
12-0000-05889-000		GETZLAFF, CURTIS D & MARLENE	(A)		\$17,400	\$0	\$0	\$210,800	\$0	\$228,200
	000-000-000			2025	\$17,400	\$0	\$0	\$210,800	\$0	\$228,200
	0				\$0/0.00	\$0/0.00	\$0/0.00	\$0/0.00	\$0/0.00	\$0/0.00
Legal Section: 32; Twp: 162; Rng: 075; Block: ; Lot: 4; Deeded Acres: 0.000 OUTLOT 4 OF NE1/4 32 162 75										
12-0000-05907-000		JORDAN ETAL, RONALD	(A)		\$19,400	\$0	\$0	\$108,100	\$0	\$127,500
	000-000-000			2025	\$19,400	\$0	\$0	\$108,100	\$0	\$127,500
	0				\$0/0.00	\$0/0.00	\$0/0.00	\$0/0.00	\$0/0.00	\$0/0.00
Legal Section: 34; Twp: 162; Rng: 075; Block: ; Lot: 1; Deeded Acres: 0.000 OUTLOTS 1 & 2 OF NW1/4 34 162 75										
12-0000-05909-000		BERCIER, CORY J & ELIZABETH	(A)		\$16,000	\$0	\$54,000	\$116,400	\$0	\$186,400
	000-000-000			2025	\$16,000	\$0	\$54,100	\$116,400	\$0	\$186,500
	0				\$0/0.00	\$0/0.00	-\$100/-0.18	\$0/0.00	\$0/0.00	-\$100/-0.05
Legal Section: 35; Twp: 162; Rng: 075; Block: ; Lot: ; Deeded Acres: 141.900 SW1/4 LESS 11 A IN SW COR LESS R/W 35 162 75										
12-0000-05913-000		SAND, NOEL A & AMELIA JO	(A)		\$16,000	\$0	\$21,700	\$146,600	\$0	\$184,300
	000-000-000			2025	\$16,000	\$0	\$22,500	\$146,600	\$0	\$185,100
	0				\$0/0.00	\$0/0.00	-\$800/-3.56	\$0/0.00	\$0/0.00	-\$800/-0.43
Legal Section: 35; Twp: 162; Rng: 075; Block: ; Lot: ; Deeded Acres: 80.000 W1/2NW1/4 35 162 75										
12-0000-05919-000		ALLARD, ALYSSA STRONG & CODY	(A)		\$19,500	\$0	\$0	\$169,800	\$0	\$189,300
	000-000-000			2025	\$16,000	\$0	\$0	\$169,800	\$0	\$185,800
	0				\$3,500/21.88	\$0/0.00	\$0/0.00	\$0/0.00	\$0/0.00	\$3,500/1.88
Legal Section: 35; Twp: 162; Rng: 075; Block: ; Lot: 3; Deeded Acres: 10.000 NE1/4NW1/4NE1/4 35 162 75										
12-0000-05919-050		LEE, TYLER C & JESSICA	(A)		\$19,000	\$0	\$0	\$271,000	\$0	\$290,000
	000-000-000			2025	\$19,000	\$0	\$0	\$271,000	\$0	\$290,000
	0				\$0/0.00	\$0/0.00	\$0/0.00	\$0/0.00	\$0/0.00	\$0/0.00
Legal Section: 35; Twp: 162; Rng: 075; Block: ; Lot: 3; Deeded Acres: 0.000 OUTLOT 3 OF NE1/4 35 162 75										

Bottineau County Assessor

Parcel List A = Appraised, B = BofR, E = State Eq., X = Exempt

Thu, April 2, 2026 4:03 PM

Page 17

Pcl No.	Route #	Name/Address	A/B/E/X	Current Year	Land Pr Yr Res Land Diff/% Diff	Com Land Pr Yr Com Land	Farm Land	Cur Dwlg Prior Year Dwlg	Cur Impr Prior Year Impr	Cur Total Pr Yr Total Ttl Diff/% Diff
12-0000-05920-000		KNUDSON, BRIAN A & TAMMY J	(A)		\$17,600	\$0	\$0	\$251,200	\$0	\$268,800
	000-000-000			2025	\$17,600	\$0	\$0	\$251,200	\$0	\$268,800
	0				\$0/0.00	\$0/0.00	\$0/0.00	\$0/0.00	\$0/0.00	\$0/0.00
Legal	Section: 35; Twp: 162; Rng: 075; Block: ; Lot: 2; Deeded Acres: 0.000 OUTLOT 2 OF SW1/4SW1/4 35 162 75									
12-0000-05951-010		PETRIKENAS, MICHAEL A & TONI	(A)		\$23,400	\$0	\$0	\$257,600	\$0	\$281,000
	000-000-000			2025	\$23,400	\$0	\$0	\$257,600	\$0	\$281,000
	0				\$0/0.00	\$0/0.00	\$0/0.00	\$0/0.00	\$0/0.00	\$0/0.00
Legal	Section: 05; Twp: 162; Rng: 075; Block: ; Lot: 5; Deeded Acres: 0.000 OUTLOT 5 OF SW1/4 5 162 75									
12-0000-05951-030		NIESS, BRIAN L & JAN M	(A)		\$21,200	\$0	\$0	\$15,400	\$0	\$36,600
	000-000-000			2025	\$16,000	\$0	\$4,400	\$15,100	\$0	\$35,500
	0				\$5,200/32.50	\$0/0.00	-\$4,400/-100.00	\$300/1.99	\$0/0.00	\$1,100/3.10
Legal	Section: 05; Twp: 162; Rng: 075; Block: ; Lot: ; Deeded Acres: 18.000 OUTLOT 7 OF SW1/4 5 162 75									
12-0000-05951-040		STEINHAUS, MARC & LAURIE J	(A)		\$23,900	\$0	\$0	\$255,300	\$0	\$279,200
	000-000-000			2025	\$23,900	\$0	\$0	\$255,300	\$0	\$279,200
	0				\$0/0.00	\$0/0.00	\$0/0.00	\$0/0.00	\$0/0.00	\$0/0.00
Legal	Section: 05; Twp: 162; Rng: 075; Block: ; Lot: ; Deeded Acres: 8.720 OUTLOT 8 OF SW1/4 5 162 75									
12-0000-05951-045		BECKER, KIRBY & JOANNE	(A)		\$3,400	\$0	\$0	\$8,800	\$0	\$12,200
	000-000-000			2025	\$0	\$0	\$3,400	\$0	\$0	\$3,400
	0				\$3,400/100.00	\$0/0.00	-\$3,400/-100.00	\$8,800/100.00	\$0/0.00	\$8,800/258.82
Legal	Section: 05; Twp: 162; Rng: 075; Block: ; Lot: ; Deeded Acres: 5.000 OUTLOT 9 OF SW1/4 5 162 75									
12-0000-05953-000		JACOBSON, CEDRIC A & L SUSAN	(A)		\$17,800	\$0	\$0	\$172,200	\$0	\$190,000
	000-000-000			2025	\$17,800	\$0	\$0	\$172,200	\$0	\$190,000
	0				\$0/0.00	\$0/0.00	\$0/0.00	\$0/0.00	\$0/0.00	\$0/0.00
Legal	Section: 06; Twp: 162; Rng: 075; Block: ; Lot: 1; Deeded Acres: 0.000 OUTLOT 1 OF GOV LOT 6 LESS R/W 6 162 75									
12-0000-05954-000		MONSON, MARK & MELISSA K	(A)		\$16,000	\$0	\$8,100	\$103,200	\$0	\$127,300
	000-000-000			2025	\$16,000	\$0	\$7,900	\$103,200	\$0	\$127,100
	0				\$0/0.00	\$0/0.00	\$200/2.53	\$0/0.00	\$0/0.00	\$200/0.16

Bottineau County Assessor

Parcel List A = Appraised, B = BofR, E = State Eq., X = Exempt

Thu, April 2, 2026 4:03 PM

Page 18

Pcl No.	Route #	Name/Address	A/B/E/X	Current Year	Land Pr Yr Res Land Diff/% Diff	Com Land Pr Yr Com Land	Farm Land	Cur Dwlg Prior Year Dwlg	Cur Impr Prior Year Impr	Cur Total Pr Yr Total Ttl Diff/% Diff
Legal Section: 06; Twp: 162; Rng: 075; Block: ; Lot: 1; Deeded Acres: 40.000 SE1/4NE1/4 6 162 75										
12-0000-05957-000		NELSON, STEVEN R & DONNA K	(A)		\$16,000	\$0	\$13,900	\$251,400	\$0	\$281,300
	000-000-000			2025	\$16,000	\$0	\$13,900	\$251,400	\$0	\$281,300
		0			\$0/0.00	\$0/0.00	\$0/0.00	\$0/0.00	\$0/0.00	\$0/0.00
Legal Section: 06; Twp: 162; Rng: 075; Block: ; Lot: 7; Deeded Acres: 35.450 SE1/4SW1/4 LESS S1/2 OUTLOT 7 6 162 75										
12-0000-05958-075		MELAND, DAVID & KATHI	(A)		\$17,000	\$0	\$0	\$61,700	\$0	\$78,700
	000-000-000			2025	\$17,000	\$0	\$0	\$61,700	\$0	\$78,700
		0			\$0/0.00	\$0/0.00	\$0/0.00	\$0/0.00	\$0/0.00	\$0/0.00
Legal Section: 06; Twp: 162; Rng: 075; Block: ; Lot: ; Deeded Acres: 5.010 LOT A OF OUTLOT 12 OF NW1/4 6 162 75										
12-0000-05958-100		MOSENG, KARL O	(A)		\$19,500	\$0	\$0	\$169,200	\$0	\$188,700
	000-000-000			2025	\$16,000	\$0	\$3,200	\$160,900	\$0	\$180,100
		0			\$3,500/21.88	\$0/0.00	-\$3,200/-100.00	\$8,300/5.16	\$0/0.00	\$8,600/4.78
Legal Section: 06; Twp: 162; Rng: 075; Block: ; Lot: ; Deeded Acres: 10.040 LOT B OF OUTLOT 12 OF NW1/4 6 162 75										
12-0000-05959-000		MONSON, JESSICA ALLARD & SCOTT	(A)		\$19,300	\$0	\$0	\$100,000	\$0	\$119,300
	000-000-000			2025	\$19,300	\$0	\$0	\$100,000	\$0	\$119,300
		0			\$0/0.00	\$0/0.00	\$0/0.00	\$0/0.00	\$0/0.00	\$0/0.00
Legal Section: 06; Twp: 162; Rng: 075; Block: ; Lot: 2; Deeded Acres: 0.000 OUTLOT 10 OF SE1/4 6 162 75										
12-0000-05959-060		MONSON, SCOTT	(A)		\$26,500	\$0	\$0	\$23,400	\$0	\$49,900
	000-000-000			2025	\$16,000	\$0	\$14,800	\$23,400	\$0	\$54,200
		0			\$10,500/65.63	\$0/0.00	-\$14,800/-100.00	\$0/0.00	\$0/0.00	-\$4,300/-7.93
Legal Section: 06; Twp: 162; Rng: 075; Block: ; Lot: ; Deeded Acres: 23.970 OUTLOT 9 OF SE1/4SE1/4 6 162 75										
12-0000-05960-000		WILMOT, CHRISTOPHER & SHELLY	(A)		\$20,800	\$0	\$0	\$200,100	\$0	\$220,900
	000-000-000			2025	\$20,800	\$0	\$0	\$200,100	\$0	\$220,900
		0			\$0/0.00	\$0/0.00	\$0/0.00	\$0/0.00	\$0/0.00	\$0/0.00
Legal Section: 06; Twp: 162; Rng: 075; Block: ; Lot: 2; Deeded Acres: 0.000 OUTLOT 2 OF SE1/4SE1/4 LESS LOTS A B & C 6 162 75										

Bottineau County Assessor

Parcel List A = Appraised, B = BofR, E = State Eq., X = Exempt

Thu, April 2, 2026 4:03 PM

Page 20

Pcl No.	Route #	Name/Address	A/B/E/X	Current Year	Land Pr Yr Res Land Diff/% Diff	Com Land Pr Yr Com Land	Farm Land	Cur Dwlg Prior Year Dwlg	Cur Impr Prior Year Impr	Cur Total Pr Yr Total Ttl Diff/% Diff
Legal Section: 07; Twp: 162; Rng: 075; Block: ; Lot: ; Deeded Acres: 0.000 OUTLOT 9 OF GOV'T LOTS 2 & 3 LESS R/W 7 162 75										
12-0000-05969-040		GEFROH, JAKE & KATIE	(A)		\$17,000	\$0	\$0	\$156,000	\$0	\$173,000
	000-000-000			2025	\$17,000	\$0	\$0	\$156,000	\$0	\$173,000
	0				\$0/0.00	\$0/0.00	\$0/0.00	\$0/0.00	\$0/0.00	\$0/0.00
Legal Section: 07; Twp: 162; Rng: 075; Block: ; Lot: ; Deeded Acres: 0.000 OUTLOT 12 LESS LOT A OF NW1/4 7 162 75										
12-0000-05969-045		FOLLMAN, KARLAN & LESHAWNDI	(A)		\$17,000	\$0	\$0	\$356,800	\$0	\$373,800
	000-000-000			2025	\$17,000	\$0	\$0	\$356,800	\$0	\$373,800
	0				\$0/0.00	\$0/0.00	\$0/0.00	\$0/0.00	\$0/0.00	\$0/0.00
Legal Section: 07; Twp: 162; Rng: 075; Block: ; Lot: ; Deeded Acres: 5.000 LOT A OF OUTLOT 12 OF NW1/4 7 162 75										
12-0000-05971-010		MIKKELSEN, DARLA	(A)		\$16,000	\$0	\$55,600	\$742,400	\$0	\$814,000
	000-000-000			2025	\$16,000	\$0	\$55,800	\$742,400	\$0	\$814,200
	0				\$0/0.00	\$0/0.00	-\$200/-0.36	\$0/0.00	\$0/0.00	-\$200/-0.02
Legal Section: 07; Twp: 162; Rng: 075; Block: ; Lot: ; Deeded Acres: 92.800 E1/2SW1/4 LOTS 3 & 4 & LOT A OF OUTOT 6 LESS N 373.6' LESS 4.68 A & OLS 2 3 4 5 6 8 18 & R/W 7 162 75										
12-0000-05971-020		GARTNER, JEFFREY M & SUSAN M	(A)		\$18,100	\$0	\$0	\$184,200	\$33,000	\$235,300
	000-000-000			2025	\$18,100	\$0	\$0	\$184,200	\$33,000	\$235,300
	0				\$0/0.00	\$0/0.00	\$0/0.00	\$0/0.00	\$0/0.00	\$0/0.00
Legal Section: 07; Twp: 162; Rng: 075; Block: ; Lot: ; Deeded Acres: 0.000 OUTLOT 5 OF SW1/4 7 162 75										
12-0000-05971-030		KIPPEN, LEVI G & KELSEY R	(A)		\$17,000	\$0	\$0	\$227,800	\$0	\$244,800
	000-000-000			2025	\$17,000	\$0	\$0	\$227,800	\$0	\$244,800
	0				\$0/0.00	\$0/0.00	\$0/0.00	\$0/0.00	\$0/0.00	\$0/0.00
Legal Section: 07; Twp: 162; Rng: 075; Block: ; Lot: ; Deeded Acres: 0.000 OUTLOT 8 OF LOT 3 LESS R/W 7 162 75										
12-0000-05971-050		FULSEBAKKE, KEITH L & LOVONNE	(A)		\$17,300	\$0	\$0	\$145,500	\$0	\$162,800
	000-000-000			2025	\$17,300	\$0	\$0	\$145,500	\$0	\$162,800
	0				\$0/0.00	\$0/0.00	\$0/0.00	\$0/0.00	\$0/0.00	\$0/0.00
Legal Section: 07; Twp: 162; Rng: 075; Block: ; Lot: 2; Deeded Acres: 0.000 OUTLOT 2 OF SW1/4 & OUTLOT 17 OF W1/2SE1/4 7 162 75										

Bottineau County Assessor

Parcel List A = Appraised, B = BofR, E = State Eq., X = Exempt

Thu, April 2, 2026 4:03 PM

Page 22

Pcl No.	Route #	Name/Address	A/B/E/X	Current Year	Land Pr Yr Res Land Diff/% Diff	Com Land Pr Yr Com Land	Farm Land	Cur Dwlg Prior Year Dwlg	Cur Impr Prior Year Impr	Cur Total Pr Yr Total Ttl Diff/% Diff
Legal Section: 18; Twp: 162; Rng: 075; Block: ; Lot: 3; Deeded Acres: 0.000 OUTLOT 3 OF NW1/4 & OUTLOT 14 OF GOV'T LOT 1 LESS R/W 18 162 75										
12-0000-05989-000		MOLDENHAUER, WALLACE & DONNA	(A)		\$17,300	\$0	\$0	\$226,400	\$0	\$243,700
	000-000-000			2025	\$17,300	\$0	\$0	\$226,400	\$0	\$243,700
	0				\$0/0.00	\$0/0.00	\$0/0.00	\$0/0.00	\$0/0.00	\$0/0.00
Legal Section: 18; Twp: 162; Rng: 075; Block: ; Lot: B; Deeded Acres: 0.000 LOT B OF OUTLOT 6 OF LOT 1 LESS R/W 18 162 75										
12-0000-05992-000		WALSH, FRANCIS R & DEBRA	(A)		\$16,200	\$0	\$0	\$321,500	\$0	\$337,700
	000-000-000			2025	\$16,200	\$0	\$0	\$321,500	\$0	\$337,700
	0				\$0/0.00	\$0/0.00	\$0/0.00	\$0/0.00	\$0/0.00	\$0/0.00
Legal Section: 18; Twp: 162; Rng: 075; Block: ; Lot: A-1; Deeded Acres: 0.000 LOT A-1 OF LOT A OF OUTLOT 6 OF GOV'T LOT 1 LESS R/W 18 162 75										
12-0000-05993-000		McCLOUD, RANDY R & JOANN M	(A)		\$15,000	\$0	\$0	\$103,900	\$0	\$118,900
	000-000-000			2025	\$15,000	\$0	\$0	\$103,900	\$0	\$118,900
	0				\$0/0.00	\$0/0.00	\$0/0.00	\$0/0.00	\$0/0.00	\$0/0.00
Legal Section: 18; Twp: 162; Rng: 075; Block: ; Lot: 4; Deeded Acres: 0.000 OUTLOT 4 OF LOT 1 LESS R/W 18 162 75										
12-0000-05994-000		HALL, ROGER & JEAN	(A)		\$15,700	\$0	\$0	\$67,500	\$0	\$83,200
	000-000-000			2025	\$15,700	\$0	\$0	\$67,500	\$0	\$83,200
	0				\$0/0.00	\$0/0.00	\$0/0.00	\$0/0.00	\$0/0.00	\$0/0.00
Legal Section: 18; Twp: 162; Rng: 075; Block: ; Lot: 2; Deeded Acres: 0.000 1.36 A OF LOT 2 LESS R/W & OUTLOT 12 18 162 75										
12-0000-05997-050		FULSEBAKKE, B WESTBY & JOSHUA	(A)		\$16,000	\$0	\$6,100	\$163,200	\$0	\$185,300
	000-000-000			2025	\$16,000	\$0	\$6,100	\$163,200	\$0	\$185,300
	0				\$0/0.00	\$0/0.00	\$0/0.00	\$0/0.00	\$0/0.00	\$0/0.00
Legal Section: 18; Twp: 162; Rng: 075; Block: ; Lot: 8; Deeded Acres: 14.090 OUTLOT 8 OF SW1/4 LESS R/W 18 162 75										
12-0000-06006-050		PEDERSON, ANDREW A	(A)		\$24,500	\$0	\$0	\$191,500	\$0	\$216,000
	000-000-000			2025	\$16,000	\$0	\$8,900	\$191,500	\$0	\$216,400
	0				\$8,500/53.13	\$0/0.00	-\$8,900/-100.00	\$0/0.00	\$0/0.00	-\$400/-0.18
Legal Section: 24; Twp: 162; Rng: 075; Block: ; Lot: ; Deeded Acres: 20.000 E1/2NE1/4NW1/4 24 162 75										

Bottineau County Assessor

Parcel List A = Appraised, B = BofR, E = State Eq., X = Exempt

Thu, April 2, 2026 4:03 PM

Page 24

Pcl No.	Route #	Name/Address	A/B/E/X	Current Year	Land Pr Yr Res Land Diff/% Diff	Com Land Pr Yr Com Land	Farm Land	Cur Dwlg Prior Year Dwlg	Cur Impr Prior Year Impr	Cur Total Pr Yr Total Ttl Diff/% Diff
Legal Section: 00; Twp: 000; Rng: 000; Block: ; Lot: 7; Deeded Acres: 0.000 LOT 7										
12-4001-06027-000		GILCHRIST, KEVIN & SANDRA	(A)		\$18,300	\$0	\$0	\$182,600	\$0	\$200,900
	000-000-000			2025	\$18,300	\$0	\$0	\$182,600	\$0	\$200,900
		0			\$0/0.00	\$0/0.00	\$0/0.00	\$0/0.00	\$0/0.00	\$0/0.00
Legal Section: 00; Twp: 000; Rng: 000; Block: ; Lot: 8; Deeded Acres: 0.000 LOT 8										
12-4001-06028-000		GRENIER, MARTY & CRYSTAL	(A)		\$18,300	\$0	\$0	\$173,400	\$0	\$191,700
	000-000-000			2025	\$18,300	\$0	\$0	\$173,400	\$0	\$191,700
		0			\$0/0.00	\$0/0.00	\$0/0.00	\$0/0.00	\$0/0.00	\$0/0.00
Legal Section: 00; Twp: 000; Rng: 000; Block: ; Lot: 9; Deeded Acres: 0.000 LOT 9										
12-4001-06029-000		MCGHAN, ROBERT D & KATHRYN M	(A)		\$18,300	\$0	\$0	\$129,100	\$0	\$147,400
	000-000-000			2025	\$18,300	\$0	\$0	\$129,100	\$0	\$147,400
		0			\$0/0.00	\$0/0.00	\$0/0.00	\$0/0.00	\$0/0.00	\$0/0.00
Legal Section: 00; Twp: 000; Rng: 000; Block: ; Lot: 10; Deeded Acres: 0.000 LOT 10										
12-4001-06030-000		STABO, SUSAN L & SCOTT A	(A)		\$19,800	\$0	\$0	\$590,100	\$174,700	\$784,600
	000-000-000			2025	\$19,800	\$0	\$0	\$590,100	\$174,700	\$784,600
		0			\$0/0.00	\$0/0.00	\$0/0.00	\$0/0.00	\$0/0.00	\$0/0.00
Legal Section: 00; Twp: 000; Rng: 000; Block: ; Lot: 11; Deeded Acres: 0.000 LOT 11										
12-4001-06031-000		KOTKA IRREV TRUST, BRIAN W	(A)		\$20,600	\$0	\$0	\$104,300	\$0	\$124,900
	000-000-000			2025	\$20,600	\$0	\$0	\$104,300	\$0	\$124,900
		0			\$0/0.00	\$0/0.00	\$0/0.00	\$0/0.00	\$0/0.00	\$0/0.00
Legal Section: 00; Twp: 000; Rng: 000; Block: ; Lot: 12; Deeded Acres: 0.000 LOT 12										
12-4001-06032-000		BECKMAN, CHRISTOPHER & AMANDA	(A)		\$18,000	\$0	\$0	\$301,700	\$0	\$319,700
	000-000-000			2025	\$18,000	\$0	\$0	\$301,700	\$0	\$319,700
		0			\$0/0.00	\$0/0.00	\$0/0.00	\$0/0.00	\$0/0.00	\$0/0.00
Legal Section: 00; Twp: 000; Rng: 000; Block: ; Lot: 13; Deeded Acres: 0.000 LOT 13										

Bottineau County Assessor

Parcel List A = Appraised, B = BofR, E = State Eq., X = Exempt

Thu, April 2, 2026 4:03 PM

Page 26

Pcl No.	Route #	Name/Address	A/B/E/X	Current Year	Land Pr Yr Res Land Diff/% Diff	Com Land Pr Yr Com Land	Farm Land	Cur Dwlg Prior Year Dwlg	Cur Impr Prior Year Impr	Cur Total Pr Yr Total Ttl Diff/% Diff
Legal Section: 00; Twp: 000; Rng: 000; Block: ; Lot: 22; Deeded Acres: 0.000 LOT 22										
12-4001-06041-000		VANDAL, MICHAEL J & COURTNEY E	(A)		\$18,300	\$0	\$0	\$14,300	\$0	\$32,600
	000-000-000			2025	\$18,300	\$0	\$0	\$14,300	\$0	\$32,600
	0				\$0/0.00	\$0/0.00	\$0/0.00	\$0/0.00	\$0/0.00	\$0/0.00
Legal Section: 00; Twp: 000; Rng: 000; Block: ; Lot: 23; Deeded Acres: 0.000 LOT 23										
12-4001-06043-000		TROSKA, MARC & CARLA	(A)		\$34,300	\$0	\$0	\$368,500	\$0	\$402,800
	000-000-000			2025	\$34,300	\$0	\$0	\$368,500	\$0	\$402,800
	0				\$0/0.00	\$0/0.00	\$0/0.00	\$0/0.00	\$0/0.00	\$0/0.00
Legal Section: 00; Twp: 162; Rng: 075; Block: ; Lot: 24; Deeded Acres: 0.000 LOT 24 2ND ADD HIGHVIEW ESTATES										
12-4001-06044-000		VANDAL, MICHAEL J & COURTNEY E	(A)		\$14,100	\$0	\$0	\$318,200	\$0	\$332,300
	000-000-000			2025	\$14,100	\$0	\$0	\$318,200	\$0	\$332,300
	0				\$0/0.00	\$0/0.00	\$0/0.00	\$0/0.00	\$0/0.00	\$0/0.00
Legal Section: 00; Twp: 162; Rng: 075; Block: ; Lot: 25; Deeded Acres: 0.000 LOT 25 2ND ADD HIGHVIEW ESTATES										
12-4001-06045-000		ROMSOS ETAL, LATHAN	(A)		\$33,700	\$0	\$0	\$246,400	\$0	\$280,100
	000-000-000			2025	\$33,700	\$0	\$0	\$246,400	\$0	\$280,100
	0				\$0/0.00	\$0/0.00	\$0/0.00	\$0/0.00	\$0/0.00	\$0/0.00
Legal Section: 00; Twp: 162; Rng: 075; Block: ; Lot: 26; Deeded Acres: 0.000 LOT 26 2ND ADD HIGHVIEW ESTATES										
12-4002-06047-000		LEHMANN, CARTER & TRUDY	(A)		\$31,300	\$0	\$0	\$345,400	\$0	\$376,700
	000-000-000			2025	\$31,300	\$0	\$0	\$345,400	\$0	\$376,700
	0				\$0/0.00	\$0/0.00	\$0/0.00	\$0/0.00	\$0/0.00	\$0/0.00
Legal Section: 06; Twp: 162; Rng: 075; Block: ; Lot: 1; Deeded Acres: 0.000 LOT 1 LESS R/W										
12-4002-06048-000		STRAND, CHAD R & JENNIFER K	(A)		\$22,000	\$0	\$0	\$372,800	\$0	\$394,800
	000-000-000			2025	\$22,000	\$0	\$0	\$376,700	\$0	\$398,700
	0				\$0/0.00	\$0/0.00	\$0/0.00	-\$3,900/-1.04	\$0/0.00	-\$3,900/-0.98
Legal Section: 06; Twp: 162; Rng: 075; Block: ; Lot: 2; Deeded Acres: 0.000 LOT 2 LESS R/W										

Bottineau County Assessor

Parcel List A = Appraised, B = BofR, E = State Eq., X = Exempt

Thu, April 2, 2026 4:03 PM

Page 27

Pcl No.	Route #	Name/Address	A/B/E/X	Current Year	Land Pr Yr Res Land	Com Land Pr Yr Com Land	Farm Land	Cur Dwlg Prior Year Dwlg	Cur Impr Prior Year Impr	Cur Total Pr Yr Total	Ttl Diff/% Diff
12-4002-06049-000		STURDEVANT, GREGORY & STEVEN	(A)		\$22,000	\$0	\$0	\$451,500	\$0	\$473,500	
	000-000-000			2025	\$22,000	\$0	\$0	\$451,500	\$0	\$473,500	
	0				\$0/0.00	\$0/0.00	\$0/0.00	\$0/0.00	\$0/0.00	\$0/0.00	
Legal	Section: 06; Twp: 162; Rng: 075; Block: ; Lot: 3; Deeded Acres: 0.000 LOT 3										
12-4002-06050-000		SCHNEIDER, WARREN & PATRICIA	(A)		\$22,300	\$0	\$0	\$140,600	\$0	\$162,900	
	000-000-000			2025	\$22,300	\$0	\$0	\$140,600	\$0	\$162,900	
	0				\$0/0.00	\$0/0.00	\$0/0.00	\$0/0.00	\$0/0.00	\$0/0.00	
Legal	Section: 06; Twp: 162; Rng: 075; Block: ; Lot: 4; Deeded Acres: 0.000 LOT 4										
12-4002-06052-000		NELSON, EVAN R	(A)		\$20,300	\$0	\$0	\$96,600	\$0	\$116,900	
	000-000-000			2025	\$20,300	\$0	\$0	\$96,600	\$0	\$116,900	
	0				\$0/0.00	\$0/0.00	\$0/0.00	\$0/0.00	\$0/0.00	\$0/0.00	
Legal	Section: 06; Twp: 162; Rng: 075; Block: ; Lot: ; Deeded Acres: 0.000 W 185' OF S 353' OF LOT 5										
12-4002-06053-000		ROTH, CYNTHIA A	(A)		\$22,000	\$0	\$0	\$180,300	\$0	\$202,300	
	000-000-000			2025	\$22,000	\$0	\$0	\$180,300	\$0	\$202,300	
	0				\$0/0.00	\$0/0.00	\$0/0.00	\$0/0.00	\$0/0.00	\$0/0.00	
Legal	Section: 06; Twp: 162; Rng: 075; Block: ; Lot: 6; Deeded Acres: 0.000 LOT 6 LESS R/W										
12-4002-06054-000		GETZLAFF, NORMAN W	(A)		\$22,600	\$0	\$0	\$208,000	\$0	\$230,600	
	000-000-000			2025	\$22,600	\$0	\$0	\$208,000	\$0	\$230,600	
	0				\$0/0.00	\$0/0.00	\$0/0.00	\$0/0.00	\$0/0.00	\$0/0.00	
Legal	Section: 06; Twp: 162; Rng: 075; Block: ; Lot: 7; Deeded Acres: 0.000 LOT 7 LESS R/W & W 26' OF LOT 8										
12-4002-06055-000		HOLEN, MORRIS JR & COLLEEN	(A)		\$22,000	\$0	\$0	\$204,500	\$0	\$226,500	
	000-000-000			2025	\$22,000	\$0	\$0	\$204,500	\$0	\$226,500	
	0				\$0/0.00	\$0/0.00	\$0/0.00	\$0/0.00	\$0/0.00	\$0/0.00	
Legal	Section: 06; Twp: 162; Rng: 075; Block: ; Lot: 8; Deeded Acres: 0.000 LOT 8 LESS W 26'										
12-4002-06056-000		LONGIE, DANNY V	(A)		\$22,300	\$0	\$0	\$344,600	\$0	\$366,900	
	000-000-000			2025	\$22,300	\$0	\$0	\$362,500	\$0	\$384,800	
	0				\$0/0.00	\$0/0.00	\$0/0.00	-\$17,900/-4.94	\$0/0.00	-\$17,900/-4.65	

Bottineau County Assessor

Parcel List A = Appraised, B = BofR, E = State Eq., X = Exempt

Thu, April 2, 2026 4:03 PM

Page 28

Pcl No.	Route #	Name/Address	A/B/E/X	Current Year	Land Pr Yr Res Land Diff/% Diff	Com Land Pr Yr Com Land	Farm Land	Cur Dwlg Prior Year Dwlg	Cur Impr Prior Year Impr	Cur Total Pr Yr Total Ttl Diff/% Diff
Legal Section: 06; Twp: 162; Rng: 075; Block: ; Lot: 9; Deeded Acres: 0.000 LOT 9										
12-4002-06057-000		LACROIX, ARLENE	(A)		\$23,100	\$0	\$0	\$82,600	\$0	\$105,700
	000-000-000			2025	\$23,100	\$0	\$0	\$55,700	\$0	\$78,800
	0				\$0/0.00	\$0/0.00	\$0/0.00	\$26,900/48.29	\$0/0.00	\$26,900/34.14
Legal Section: 06; Twp: 162; Rng: 075; Block: ; Lot: 10; Deeded Acres: 0.000 LOT 10										
12-4003-06059-000		ACHESON JR, THOMAS D & LISA	(A)		\$22,500	\$0	\$0	\$210,300	\$0	\$232,800
	000-000-000			2025	\$22,500	\$0	\$0	\$210,300	\$0	\$232,800
	0				\$0/0.00	\$0/0.00	\$0/0.00	\$0/0.00	\$0/0.00	\$0/0.00
Legal Section: 08; Twp: 162; Rng: 075; Block: ; Lot: 2; Deeded Acres: 0.000 LOT 2										
12-4003-06065-000		KNUDSON, BRADLEY E	(A)		\$21,200	\$0	\$0	\$26,200	\$0	\$47,400
	000-000-000			2025	\$21,200	\$0	\$0	\$26,200	\$0	\$47,400
	0				\$0/0.00	\$0/0.00	\$0/0.00	\$0/0.00	\$0/0.00	\$0/0.00
Legal Section: 08; Twp: 162; Rng: 075; Block: ; Lot: 8; Deeded Acres: 0.000 LOT 8										
12-4003-06068-000		MONSON, TIMOTHY W & JANELL R	(A)		\$22,600	\$0	\$0	\$266,100	\$0	\$288,700
	000-000-000			2025	\$22,600	\$0	\$0	\$266,100	\$0	\$288,700
	0				\$0/0.00	\$0/0.00	\$0/0.00	\$0/0.00	\$0/0.00	\$0/0.00
Legal Section: 08; Twp: 162; Rng: 075; Block: ; Lot: 11; Deeded Acres: 0.000 LOT 11										
12-4003-06071-000		SCHMIDT, RODNEY & ANN M	(A)		\$21,800	\$0	\$0	\$379,000	\$0	\$400,800
	000-000-000			2025	\$21,800	\$0	\$0	\$379,000	\$0	\$400,800
	0				\$0/0.00	\$0/0.00	\$0/0.00	\$0/0.00	\$0/0.00	\$0/0.00
Legal Section: 08; Twp: 162; Rng: 075; Block: ; Lot: 14; Deeded Acres: 0.000 LOT 14										
12-4003-06072-000		EVENSON III, ROGER	(A)		\$21,800	\$0	\$0	\$327,900	\$0	\$349,700
	000-000-000			2025	\$21,800	\$0	\$0	\$327,900	\$0	\$349,700
	0				\$0/0.00	\$0/0.00	\$0/0.00	\$0/0.00	\$0/0.00	\$0/0.00
Legal Section: 08; Twp: 162; Rng: 075; Block: ; Lot: 15; Deeded Acres: 0.000 LOT 15										

Bottineau County Assessor

Parcel List A = Appraised, B = BofR, E = State Eq., X = Exempt

Thu, April 2, 2026 4:03 PM

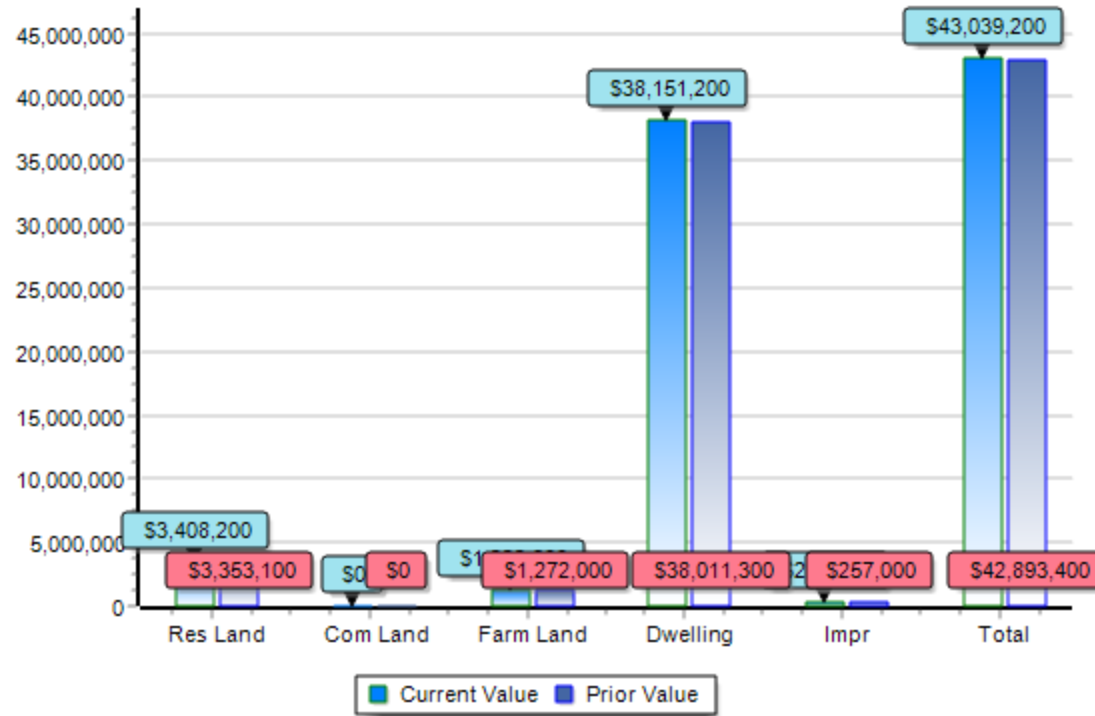
Pcl No.	Route #	Name/Address	A/B/E/X	Current Year	Land Pr Yr Res Land Diff/% Diff	Com Land Pr Yr Com Land	Farm Land	Cur Dwlg Prior Year Dwlg	Cur Impr Prior Year Impr	Cur Total Pr Yr Total Ttl Diff/% Diff
Legal Section: 08; Twp: 162; Rng: 075; Block: ; Lot: 22; Deeded Acres: 0.000 LOT 22										
12-4003-06082-000		TAGESTAD, GRANT E & JESSICA D	(A)		\$21,800	\$0	\$0	\$567,500	\$0	\$589,300
	000-000-000		2025		\$21,800	\$0	\$0	\$567,500	\$0	\$589,300
	0				\$0/0.00	\$0/0.00	\$0/0.00	\$0/0.00	\$0/0.00	\$0/0.00
Legal Section: 08; Twp: 162; Rng: 075; Block: ; Lot: 24; Deeded Acres: 0.000 LOT 24										
12-4004-07002-000		BREMNER, ANDREW D & MELISSA A	(A)		\$32,000	\$0	\$0	\$437,300	\$0	\$469,300
	000-000-000		2025		\$32,000	\$0	\$0	\$437,300	\$0	\$469,300
	0				\$0/0.00	\$0/0.00	\$0/0.00	\$0/0.00	\$0/0.00	\$0/0.00
Legal Section: 06; Twp: 162; Rng: 075; Block: ; Lot: 2; Deeded Acres: 5.010 LOT 2										
		Report Total (191 Records)	Current Value		\$3,408,200	\$0	\$1,222,800	\$38,151,200	\$257,000	\$43,039,200
			2025 Prior Year Value		\$3,353,100	\$0	\$1,272,000	\$38,011,300	\$257,000	\$42,893,400
			Value Diff/% Diff		\$55,100/1.64	\$0/0.00	-\$49,200/0.00	\$139,900/0.37	\$0/0.00	\$145,800/0.34

Bottineau County Assessor

Parcel List A = Appraised, B = BofR, E = State Eq., X = Exempt

Thu, April 2, 2026 4:03 PM

Page 31



Report Total (191 Records)			
	Current Value	Prior Year Value	Value Diff/% Diff
Lnd	\$3,408,200	\$3,353,100	\$55,100/1.64
C Lnd	\$0	\$0	\$0/0.00
F Lnd	\$1,222,800	\$1,272,000	-\$49,200/0.00
Dwlg	\$38,151,200	\$38,011,300	\$139,900/0.37
Impr	\$257,000	\$257,000	\$0/0.00
Total	\$43,039,200	\$42,893,400	\$145,800/0.34

Bottineau County Assessor

Parcel List A = Appraised, B = BofR, E = State Eq., X = Exempt

Thu, April 2, 2026 4:05 PM

Page 2

Pcl No.	Route #	Name/Address	A/B/E/X	Current Year	Land Res	Com Land	Farm Land	Cur Dwlg	Cur Impr	Cur Total
				Pr Yr	Diff/% Diff	Pr Yr		Prior Year Dwlg	Prior Year Impr	Pr Yr Total
										Ttl Diff/% Diff
Legal Section: 09; Twp: 162; Rng: 075; Block: ; Lot: 2; Deeded Acres: 0.000 OUTLOT 2 OF NW1/4NW1/4 LESS LOTS A B C & D 9 162 75										
12-0000-05675-050		LEITZ, DAWN	(A)		\$0	\$300	\$0	\$0	\$0	\$300
	000-000-000			2025	\$0	\$300	\$0	\$0	\$0	\$300
		0			\$0/0.00	\$0/0.00	\$0/0.00	\$0/0.00	\$0/0.00	\$0/0.00
Legal Section: 09; Twp: 162; Rng: 075; Block: ; Lot: ; Deeded Acres: 0.000 LOT D OF OUTLOT 2 OF NW1/4NW1/4 9 162 75										
12-0000-05677-000		KITTLESON ETAL, JEREMY	(A)		\$0	\$600	\$0	\$0	\$0	\$600
	000-000-000			2025	\$0	\$600	\$0	\$0	\$0	\$600
		0			\$0/0.00	\$0/0.00	\$0/0.00	\$0/0.00	\$0/0.00	\$0/0.00
Legal Section: 09; Twp: 162; Rng: 075; Block: ; Lot: B; Deeded Acres: 0.000 LOT B OF OUTLOT 2 OF NW1/4NW1/4 LESS LOT 1 9 162 75										
12-0000-05678-000		MCKINNON, GARY L & LOREN W	(A)		\$0	\$400	\$0	\$0	\$0	\$400
	000-000-000			2025	\$0	\$400	\$0	\$0	\$0	\$400
		0			\$0/0.00	\$0/0.00	\$0/0.00	\$0/0.00	\$0/0.00	\$0/0.00
Legal Section: 09; Twp: 162; Rng: 075; Block: ; Lot: C; Deeded Acres: 0.000 LOT C OF OUTLOT 2 OF NW1/4NW1/4 LESS LOT 1 9 162 75										
12-0000-05678-025		NELSON, DONALD G & SHARON M	(A)		\$0	\$200	\$0	\$0	\$0	\$200
	000-000-000			2025	\$0	\$200	\$0	\$0	\$0	\$200
		0			\$0/0.00	\$0/0.00	\$0/0.00	\$0/0.00	\$0/0.00	\$0/0.00
Legal Section: 09; Twp: 162; Rng: 075; Block: ; Lot: ; Deeded Acres: 0.000 LOT 1 OF LOT C OF OUTLOT 2 OF NW1/4NW1/4 9 162 75										
12-0000-05681-000		LEITZ, DAWN	(A)		\$0	\$100	\$0	\$0	\$0	\$100
	000-000-000			2025	\$0	\$100	\$0	\$0	\$0	\$100
		0			\$0/0.00	\$0/0.00	\$0/0.00	\$0/0.00	\$0/0.00	\$0/0.00
Legal Section: 09; Twp: 162; Rng: 075; Block: ; Lot: 1; Deeded Acres: 0.000 OUTLOT 1 OF NE1/4NW1/4 LESS LOT A & B 9 162 75										
12-0000-05682-000		LEITZ, DAWN	(A)		\$0	\$200	\$0	\$0	\$0	\$200
	000-000-000			2025	\$0	\$200	\$0	\$0	\$0	\$200
		0			\$0/0.00	\$0/0.00	\$0/0.00	\$0/0.00	\$0/0.00	\$0/0.00
Legal Section: 09; Twp: 162; Rng: 075; Block: ; Lot: A; Deeded Acres: 0.000 LOT A OF OUTLOT 1 OF NE1/4NW1/4 9 162 75										

Bottineau County Assessor

Parcel List A = Appraised, B = BofR, E = State Eq., X = Exempt

Thu, April 2, 2026 4:05 PM

Page 4

Pcl No.	Route #	Name/Address	A/B/E/X	Current Year	Land Res	Com Land	Farm Land	Cur Dwlg	Cur Impr	Cur Total
				Pr Yr	Pr Yr	Pr Yr		Prior Year Dwlg	Prior Year Impr	Pr Yr Total
				Diff/%	Diff/%	Diff/%				Ttl Diff/%
Legal Section: 17; Twp: 162; Rng: 075; Block: ; Lot: ; Deeded Acres: 0.000 PT OF NW1/4NW1/4 EAST OF ROAD 17 162 75										
12-0000-05745-050		NERO, MICHAEL L & JENNIFER G	(A)		\$0	\$100	\$0	\$0	\$0	\$100
	000-000-000			2025	\$0	\$100	\$0	\$0	\$0	\$100
	0				\$0/0.00	\$0/0.00	\$0/0.00	\$0/0.00	\$0/0.00	\$0/0.00
Legal Section: 18; Twp: 162; Rng: 075; Block: ; Lot: 7; Deeded Acres: 0.000 OUTLOT 7 OF SE1/4NE1/4 18 162 75										
12-0000-05747-000		REING FAMILY TRUST	(A)		\$0	\$2,800	\$0	\$0	\$0	\$2,800
	000-000-000			2025	\$0	\$2,800	\$0	\$0	\$0	\$2,800
	0				\$0/0.00	\$0/0.00	\$0/0.00	\$0/0.00	\$0/0.00	\$0/0.00
Legal Section: 19; Twp: 162; Rng: 075; Block: ; Lot: 1; Deeded Acres: 0.000 OUTLOTS 1 & 10 OF SW1/4 LESS LOT A 19 162 75										
12-0000-05748-000		SEVERSON REV LIVING TR, ELMA O	(A)		\$0	\$100	\$0	\$0	\$0	\$100
	000-000-000			2025	\$0	\$100	\$0	\$0	\$0	\$100
	0				\$0/0.00	\$0/0.00	\$0/0.00	\$0/0.00	\$0/0.00	\$0/0.00
Legal Section: 19; Twp: 162; Rng: 075; Block: ; Lot: ; Deeded Acres: 0.000 OUTLOT 2 OF SE1/4SW1/4 19 162 75										
12-0000-05752-000		REING FAMILY TRUST	(A)		\$0	\$100	\$0	\$0	\$0	\$100
	000-000-000			2025	\$0	\$100	\$0	\$0	\$0	\$100
	0				\$0/0.00	\$0/0.00	\$0/0.00	\$0/0.00	\$0/0.00	\$0/0.00
Legal Section: 19; Twp: 162; Rng: 075; Block: ; Lot: 3; Deeded Acres: 0.000 OUTLOT 3 OF SE1/4SW1/4 19 162 75										
12-0000-05752-025		KATARZY, KRISTOPHER ALLEN & KELS	(A)		\$0	\$300	\$0	\$0	\$0	\$300
	000-000-000			2025	\$0	\$300	\$0	\$0	\$0	\$300
	0				\$0/0.00	\$0/0.00	\$0/0.00	\$0/0.00	\$0/0.00	\$0/0.00
Legal Section: 19; Twp: 162; Rng: 075; Block: ; Lot: ; Deeded Acres: 0.000 LOT A OF OUTLOT 3 OF THE SE1/4SW1/4 19 162 75										
12-0000-05756-030		TOFTELAND, JONATHAN & KATIE	(A)		\$0	\$2,700	\$0	\$0	\$0	\$2,700
	000-000-000			2025	\$0	\$4,900	\$0	\$0	\$0	\$4,900
	0				\$0/0.00	-\$2,200/-44.90	\$0/0.00	\$0/0.00	\$0/0.00	-\$2,200/-44.90
Legal Section: 19; Twp: 162; Rng: 075; Block: ; Lot: ; Deeded Acres: 0.000 OUTLOT 13 OF E1/2 19 162 75										

Bottineau County Assessor

Parcel List A = Appraised, B = BofR, E = State Eq., X = Exempt

Thu, April 2, 2026 4:05 PM

Page 6

Pcl No.	Route #	Name/Address	A/B/E/X	Current Year	Land Pr Yr Res Diff/% Diff	Com Land Pr Yr Com Land	Farm Land	Cur Dwlg Prior Year Dwlg	Cur Impr Prior Year Impr	Cur Total Pr Yr Total Ttl Diff/% Diff
Legal Section: 20; Twp: 162; Rng: 075; Block: ; Lot: ; Deeded Acres: 0.000 OUTLOT 9 OF NW1/4NW1/4 20 162 75										
12-0000-05812-000		KITTLESON, BRYAN	(A)		\$0	\$1,000	\$0	\$0	\$0	\$1,000
	000-000-000		2025	\$0	\$1,000	\$0	\$0	\$0	\$0	\$1,000
	0			\$0/0.00	\$0/0.00	\$0/0.00	\$0/0.00	\$0/0.00	\$0/0.00	\$0/0.00
Legal Section: 28; Twp: 162; Rng: 075; Block: ; Lot: 3; Deeded Acres: 0.000 OUTLOT 3 OF SW1/4 28 162 75										
12-0000-05813-000		KITTLESON, BRYAN	(A)		\$0	\$500	\$0	\$0	\$56,800	\$57,300
	000-000-000		2025	\$0	\$500	\$0	\$0	\$53,800	\$54,300	
	0			\$0/0.00	\$0/0.00	\$0/0.00	\$0/0.00	\$3,000/5.58	\$3,000/5.52	
Legal Section: 28; Twp: 162; Rng: 075; Block: ; Lot: 4; Deeded Acres: 0.000 OUTLOT 4 OF SW1/4 28 162 75										
12-0000-05814-000		NICKELSON, LAURIE	(A)		\$0	\$1,000	\$0	\$0	\$0	\$1,000
	000-000-000		2025	\$0	\$1,000	\$0	\$0	\$0	\$0	\$1,000
	0			\$0/0.00	\$0/0.00	\$0/0.00	\$0/0.00	\$0/0.00	\$0/0.00	\$0/0.00
Legal Section: 28; Twp: 162; Rng: 075; Block: ; Lot: ; Deeded Acres: 0.000 OUTLOT 10 OF SW1/4 28 162 75										
12-0000-05818-010		BRUDWICK, KENNETH & MISTY	(A)		\$0	\$600	\$0	\$0	\$0	\$600
	000-000-000		2025	\$0	\$600	\$0	\$0	\$0	\$0	\$600
	0			\$0/0.00	\$0/0.00	\$0/0.00	\$0/0.00	\$0/0.00	\$0/0.00	\$0/0.00
Legal Section: 28; Twp: 162; Rng: 075; Block: ; Lot: B; Deeded Acres: 0.000 LOT B OF OUTLOT 8 OF SE1/4 28 162 75										
12-0000-05818-030		SKOOG, RYAN C & KATIE A	(A)		\$0	\$400	\$0	\$0	\$0	\$400
	000-000-000		2025	\$0	\$400	\$0	\$0	\$0	\$0	\$400
	0			\$0/0.00	\$0/0.00	\$0/0.00	\$0/0.00	\$0/0.00	\$0/0.00	\$0/0.00
Legal Section: 28; Twp: 162; Rng: 075; Block: ; Lot: D; Deeded Acres: 0.000 LOT D OF OUTLOT 8 OF SE1/4 28 162 75										
12-0000-05818-050		SKOOG, RYAN C & KATIE A	(A)		\$0	\$5,100	\$0	\$0	\$0	\$5,100
	000-000-000		2025	\$0	\$5,100	\$0	\$0	\$0	\$0	\$5,100
	0			\$0/0.00	\$0/0.00	\$0/0.00	\$0/0.00	\$0/0.00	\$0/0.00	\$0/0.00
Legal Section: 28; Twp: 162; Rng: 075; Block: ; Lot: A; Deeded Acres: 0.000 OL 7 LESS LOT A OF SE1/4 28 162 75										

Bottineau County Assessor

Parcel List A = Appraised, B = BofR, E = State Eq., X = Exempt

Thu, April 2, 2026 4:05 PM

Page 7

Pcl No.	Route #	Name/Address	A/B/E/X	Current Year	Land Pr Yr Res Land Diff/% Diff	Com Land Pr Yr Com Land	Farm Land	Cur Dwlg Prior Year Dwlg	Cur Impr Prior Year Impr	Cur Total Pr Yr Total Ttl Diff/% Diff
12-0000-05819-000		SCHOENBORN, PERRY J & KIMBERLY	(A)		\$0	\$5,300	\$0	\$0	\$26,200	\$31,500
	000-000-000			2025	\$0	\$5,300	\$0	\$0	\$25,000	\$30,300
	0				\$0/0.00	\$0/0.00	\$0/0.00	\$0/0.00	\$1,200/4.80	\$1,200/3.96
Legal	Section: 28; Twp: 162; Rng: 075; Block: ; Lot: A; Deeded Acres: 0.000 LOTS A & B OF OUTLOT 6 LOT A OF OL 8 OF SE1/4 28 162 75									
12-0000-05830-010		STEWART, LESLIE & GREG	(A)		\$0	\$600	\$0	\$0	\$41,700	\$42,300
	000-000-000			2025	\$0	\$600	\$0	\$0	\$39,700	\$40,300
	0				\$0/0.00	\$0/0.00	\$0/0.00	\$0/0.00	\$2,000/5.04	\$2,000/4.96
Legal	Section: 29; Twp: 162; Rng: 075; Block: ; Lot: ; Deeded Acres: 0.000 BUILDING ONLY ON NW1/4 29 162 75 (NORTH BUILDING)									
12-0000-05830-020		SKARPHOL, DENNIS & MADELINE	(A)		\$0	\$600	\$0	\$0	\$38,300	\$38,900
	000-000-000			2025	\$0	\$600	\$0	\$0	\$36,400	\$37,000
	0				\$0/0.00	\$0/0.00	\$0/0.00	\$0/0.00	\$1,900/5.22	\$1,900/5.14
Legal	Section: 29; Twp: 162; Rng: 075; Block: ; Lot: ; Deeded Acres: 0.000 BUILDING ONLY ON NW1/4 29 162 75 (MIDDLE BUILDING)									
12-0000-05830-022		BOLL ETAL, MARTY	(A)		\$0	\$600	\$0	\$0	\$30,700	\$31,300
	000-000-000			2025	\$0	\$600	\$0	\$0	\$29,200	\$29,800
	0				\$0/0.00	\$0/0.00	\$0/0.00	\$0/0.00	\$1,500/5.14	\$1,500/5.03
Legal	Section: 29; Twp: 162; Rng: 075; Block: ; Lot: ; Deeded Acres: 0.000 BUILDING ONLY ON NW1/4 29 162 75 (SOUTH BUILDING)									
12-0000-05830-024		JOSTAD, LEO D	(A)		\$0	\$600	\$0	\$0	\$2,000	\$2,600
	000-000-000			2025	\$0	\$600	\$0	\$0	\$1,900	\$2,500
	0				\$0/0.00	\$0/0.00	\$0/0.00	\$0/0.00	\$100/5.26	\$100/4.00
Legal	Section: 29; Twp: 162; Rng: 075; Block: ; Lot: ; Deeded Acres: 0.000 BUILDING ONLY ON NW1/4 29 162 75 (T-HANGER)									
12-0000-05830-025		SCHEFLO, STEVEN	(A)		\$0	\$600	\$0	\$0	\$29,800	\$30,400
	000-000-000			2025	\$0	\$600	\$0	\$0	\$28,300	\$28,900
	0				\$0/0.00	\$0/0.00	\$0/0.00	\$0/0.00	\$1,500/5.30	\$1,500/5.19
Legal	Section: 29; Twp: 162; Rng: 075; Block: ; Lot: ; Deeded Acres: 0.000 BUILDING ONLY ON NW1/4 29 162 75									
12-0000-05830-026		GLINZ, MARK N	(A)		\$0	\$600	\$0	\$0	\$96,000	\$96,600
	000-000-000			2025	\$0	\$600	\$0	\$0	\$91,100	\$91,700
	0				\$0/0.00	\$0/0.00	\$0/0.00	\$0/0.00	\$4,900/5.38	\$4,900/5.34

Bottineau County Assessor

Parcel List A = Appraised, B = BofR, E = State Eq., X = Exempt

Thu, April 2, 2026 4:05 PM

Page 8

Pcl No.	Route #	Name/Address	A/B/E/X	Current Year	Land Pr Yr Res Diff/% Diff	Com Land Pr Yr Com Land	Farm Land	Cur Dwlg Prior Year Dwlg	Cur Impr Prior Year Impr	Cur Total Pr Yr Total Ttl Diff/% Diff
Legal Section: 29; Twp: 162; Rng: 075; Block: ; Lot: ; Deeded Acres: 0.000 BUILDING ONLY ON NW1/4 29 162 75										
12-0000-05830-027		TONNESON, ROLLIN & MARY	(A)		\$0	\$600	\$0	\$0	\$37,400	\$38,000
	000-000-000			2025	\$0	\$600	\$0	\$0	\$35,600	\$36,200
	0				\$0/0.00	\$0/0.00	\$0/0.00	\$0/0.00	\$1,800/5.06	\$1,800/4.97
Legal Section: 29; Twp: 162; Rng: 075; Block: ; Lot: ; Deeded Acres: 0.000 BUILDING ONLY ON NW1/4 29 162 75										
12-0000-05830-028		GLINZ, MARK N	(A)		\$0	\$600	\$0	\$0	\$193,000	\$193,600
	000-000-000			2025	\$0	\$600	\$0	\$0	\$183,600	\$184,200
	0				\$0/0.00	\$0/0.00	\$0/0.00	\$0/0.00	\$9,400/5.12	\$9,400/5.10
Legal Section: 29; Twp: 162; Rng: 075; Block: ; Lot: ; Deeded Acres: 0.000 BUILDING ONLY ON NW1/4 29 162 75										
12-0000-05830-030		JOSTAD, LEO D	(A)		\$0	\$100	\$0	\$0	\$0	\$100
	000-000-000			2025	\$0	\$100	\$0	\$0	\$0	\$100
	0				\$0/0.00	\$0/0.00	\$0/0.00	\$0/0.00	\$0/0.00	\$0/0.00
Legal Section: 29; Twp: 162; Rng: 075; Block: ; Lot: ; Deeded Acres: 0.000 POSSESSORY INTEREST IN HANGER IN NW1/4 29 162 75										
12-0000-05830-040		SIVERTSON, MICHAEL	(A)		\$0	\$100	\$0	\$0	\$0	\$100
	000-000-000			2025	\$0	\$100	\$0	\$0	\$0	\$100
	0				\$0/0.00	\$0/0.00	\$0/0.00	\$0/0.00	\$0/0.00	\$0/0.00
Legal Section: 29; Twp: 162; Rng: 075; Block: ; Lot: ; Deeded Acres: 0.000 POSSESSORY INTEREST IN HANGER IN NW1/4 29 162 75										
12-0000-05830-050		JOSTAD, LEO D	(A)		\$0	\$100	\$0	\$0	\$0	\$100
	000-000-000			2025	\$0	\$100	\$0	\$0	\$0	\$100
	0				\$0/0.00	\$0/0.00	\$0/0.00	\$0/0.00	\$0/0.00	\$0/0.00
Legal Section: 29; Twp: 162; Rng: 075; Block: ; Lot: ; Deeded Acres: 0.000 POSSESSORY INTEREST IN HANGER IN NW1/4 29 162 75										
12-0000-05830-060		KLINGBEIL, MARK	(A)		\$0	\$100	\$0	\$0	\$0	\$100
	000-000-000			2025	\$0	\$100	\$0	\$0	\$0	\$100
	0				\$0/0.00	\$0/0.00	\$0/0.00	\$0/0.00	\$0/0.00	\$0/0.00
Legal Section: 29; Twp: 162; Rng: 075; Block: ; Lot: ; Deeded Acres: 0.000 POSSESSORY INTEREST IN HANGER IN NW1/4 29 162 75										

Bottineau County Assessor

Parcel List A = Appraised, B = BofR, E = State Eq., X = Exempt

Thu, April 2, 2026 4:05 PM

Page 10

Pcl No.	Route #	Name/Address	A/B/E/X	Current Year	Land Res	Com Land	Farm Land	Cur Dwlg	Cur Impr	Cur Total
				Pr Yr	Pr Yr	Pr Yr		Prior Year	Prior Year	Pr Yr Total
				Diff/%	Diff/%	Diff/%		Dwlg	Impr	Diff/%
Legal Section: 30; Twp: 162; Rng: 075; Block: ; Lot: ; Deeded Acres: 0.000 5 A OF SE1/4NW1/4 LESS 2.54 A DEEDED 30 162 75										
12-0000-05839-050		LARSON, L DUANE & SHIRLEY	(A)		\$0	\$1,200	\$0	\$0	\$0	\$1,200
	000-000-000			2025	\$0	\$1,200	\$0	\$0	\$0	\$1,200
		0			\$0/0.00	\$0/0.00	\$0/0.00	\$0/0.00	\$0/0.00	\$0/0.00
Legal Section: 30; Twp: 162; Rng: 075; Block: ; Lot: 12; Deeded Acres: 0.000 OUTLOT 12 OF NW1/4 30 162 75										
12-0000-05854-000		PATERSON GRAIN LLC	(A)		\$0	\$1,182,800	\$0	\$0	\$9,000,500	\$10,183,300
	000-000-000			2025	\$0	\$1,182,800	\$210,500	\$0	\$8,555,300	\$9,948,600
		0			\$0/0.00	\$0/0.00	-\$210,500/-100.00	\$0/0.00	\$445,200/5.20	\$234,700/2.36
Legal Section: 31; Twp: 162; Rng: 075; Block: ; Lot: 1; Deeded Acres: 263.440 OUTLOT 32 OF 31 162 75										
12-0000-05854-060		JOHNSON, TROY J	(A)		\$0	\$5,100	\$0	\$0	\$183,700	\$188,800
	000-000-000			2025	\$0	\$5,100	\$0	\$0	\$174,500	\$179,600
		0			\$0/0.00	\$0/0.00	\$0/0.00	\$0/0.00	\$9,200/5.27	\$9,200/5.12
Legal Section: 31; Twp: 162; Rng: 075; Block: ; Lot: ; Deeded Acres: 0.000 OUTLOT 24 OF LOT 1 LESS LOT A 31 162 75										
12-0000-05854-070		JOHNSON, TROY J	(A)		\$0	\$0	\$4,400	\$0	\$0	\$4,400
	000-000-000			2025	\$0	\$0	\$4,400	\$0	\$0	\$4,400
		0			\$0/0.00	\$0/0.00	\$0/0.00	\$0/0.00	\$0/0.00	\$0/0.00
Legal Section: 31; Twp: 162; Rng: 075; Block: ; Lot: ; Deeded Acres: 6.060 OUTLOT 25 OF NW1/4 31 162 75										
12-0000-05855-000		GOODWIN, TIMOTHY L & SHANNON L	(A)		\$0	\$1,800	\$0	\$0	\$0	\$1,800
	000-000-000			2025	\$0	\$1,800	\$0	\$0	\$0	\$1,800
		0			\$0/0.00	\$0/0.00	\$0/0.00	\$0/0.00	\$0/0.00	\$0/0.00
Legal Section: 31; Twp: 162; Rng: 075; Block: ; Lot: 2; Deeded Acres: 0.000 3.59 A OF LOT 2 OF NW1/4 31 162 75										
12-0000-05856-000		PROFESSIONAL CONCRETE SERVICES	(A)		\$0	\$900	\$0	\$0	\$0	\$900
	000-000-000			2025	\$0	\$900	\$0	\$0	\$0	\$900
		0			\$0/0.00	\$0/0.00	\$0/0.00	\$0/0.00	\$0/0.00	\$0/0.00
Legal Section: 31; Twp: 162; Rng: 075; Block: ; Lot: 21; Deeded Acres: 0.000 1.89 A OF OUTLOT 21 31 162 75										

Bottineau County Assessor

Parcel List A = Appraised, B = BofR, E = State Eq., X = Exempt

Thu, April 2, 2026 4:05 PM

Page 12

Pcl No.	Route #	Name/Address	A/B/E/X	Current Year	Land Pr Yr Res Diff/% Diff	Com Land Pr Yr Com Land	Farm Land	Cur Dwlg Prior Year Dwlg	Cur Impr Prior Year Impr	Cur Total Pr Yr Total Ttl Diff/% Diff
Legal Section: 31; Twp: 162; Rng: 075; Block: ; Lot: 7; Deeded Acres: 0.000 OUTLOT 7 OF SW1/4 31 162 75										
12-0000-05868-000		FISCHER, BRENT A & DIRK T	(A)		\$0	\$3,000	\$0	\$0	\$0	\$3,000
	000-000-000			2025	\$0	\$3,000	\$0	\$0	\$0	\$3,000
		0			\$0/0.00	\$0/0.00	\$0/0.00	\$0/0.00	\$0/0.00	\$0/0.00
Legal Section: 31; Twp: 162; Rng: 075; Block: ; Lot: 12; Deeded Acres: 0.000 OUTLOT 12 OF GOV'T LOT 4 31 162 75										
12-0000-05869-000		TROPHY ENTERPRISES INC	(A)		\$0	\$24,800	\$0	\$0	\$0	\$24,800
	000-000-000			2025	\$0	\$24,800	\$0	\$0	\$0	\$24,800
		0			\$0/0.00	\$0/0.00	\$0/0.00	\$0/0.00	\$0/0.00	\$0/0.00
Legal Section: 31; Twp: 162; Rng: 075; Block: ; Lot: 5; Deeded Acres: 0.000 OUTLOT 5 OF SW1/4 31 162 75										
12-0000-05870-000		JOHNSON, TROY J	(A)		\$0	\$4,500	\$0	\$0	\$97,000	\$101,500
	000-000-000			2025	\$0	\$4,500	\$0	\$0	\$92,100	\$96,600
		0			\$0/0.00	\$0/0.00	\$0/0.00	\$0/0.00	\$4,900/5.32	\$4,900/5.07
Legal Section: 31; Twp: 162; Rng: 075; Block: ; Lot: ; Deeded Acres: 0.000 OUTLOT 31 LESS LOTS A B & C OF GOV'T LOT 1										
12-0000-05870-010		BROOKS, CODY & LEAH	(A)		\$0	\$2,400	\$0	\$0	\$0	\$2,400
	000-000-000			2025	\$0	\$2,400	\$0	\$0	\$0	\$2,400
		0			\$0/0.00	\$0/0.00	\$0/0.00	\$0/0.00	\$0/0.00	\$0/0.00
Legal Section: 31; Twp: 162; Rng: 075; Block: ; Lot: 31 & A; Deeded Acres: 0.000 LOT A OF OUTLOT 31 LESS LOT 1 OF GOV'T LOT 1 31 162 75										
12-0000-05870-020		PALMER, BRIAN L & ALYSA M	(A)		\$0	\$2,400	\$0	\$0	\$0	\$2,400
	000-000-000			2025	\$0	\$2,400	\$0	\$0	\$0	\$2,400
		0			\$0/0.00	\$0/0.00	\$0/0.00	\$0/0.00	\$0/0.00	\$0/0.00
Legal Section: 31; Twp: 162; Rng: 075; Block: ; Lot: ; Deeded Acres: 0.000 LOT B OF OUTLOT 31 LESS LOT 1 OF GOV'T LOT 1 31 162 75										
12-0000-05870-030		JOHNSON, TROY J	(A)		\$0	\$1,100	\$0	\$0	\$0	\$1,100
	000-000-000			2025	\$0	\$1,100	\$0	\$0	\$0	\$1,100
		0			\$0/0.00	\$0/0.00	\$0/0.00	\$0/0.00	\$0/0.00	\$0/0.00
Legal Section: 31; Twp: 162; Rng: 075; Block: ; Lot: ; Deeded Acres: 0.000 LOT C OF OUTLOT 31 OF GOV'T LOT 1 31 162 75										

Bottineau County Assessor

Parcel List A = Appraised, B = BofR, E = State Eq., X = Exempt

Thu, April 2, 2026 4:05 PM

Page 14

Pcl No.	Route #	Name/Address	A/B/E/X	Current Year	Land Pr Yr Res Land Diff/% Diff	Com Land Pr Yr Com Land	Farm Land	Cur Dwlg Prior Year Dwlg	Cur Impr Prior Year Impr	Cur Total Pr Yr Total Ttl Diff/% Diff
Legal Section: 05; Twp: 162; Rng: 075; Block: ; Lot: 4; Deeded Acres: 0.000 OUTLOT 4 OF SW1/4 5 162 75										
12-0000-05951-015		LANGAN, JOSEPH A & LISA R	(A)		\$0	\$2,400	\$0	\$0	\$0	\$2,400
	000-000-000			2025	\$0	\$2,400	\$0	\$0	\$0	\$2,400
	0				\$0/0.00	\$0/0.00	\$0/0.00	\$0/0.00	\$0/0.00	\$0/0.00
Legal Section: 05; Twp: 162; Rng: 075; Block: ; Lot: ; Deeded Acres: 4.800 LOT B OF OUTLOT 6 OF SW1/4 5 162 75										
12-0000-05951-016		HERBEL, KEVIN & REBECCA	(A)		\$0	\$2,500	\$0	\$0	\$0	\$2,500
	000-000-000			2025	\$0	\$2,500	\$0	\$0	\$0	\$2,500
	0				\$0/0.00	\$0/0.00	\$0/0.00	\$0/0.00	\$0/0.00	\$0/0.00
Legal Section: 05; Twp: 162; Rng: 075; Block: ; Lot: ; Deeded Acres: 0.000 LOT A OF OUTLOT 6 OF THE SW1/4 5 162 75										
12-0000-05956-000		MONSON, SCOTT & MARK	(A)		\$0	\$0	\$33,700	\$0	\$39,400	\$73,100
	000-000-000			2025	\$0	\$0	\$32,900	\$0	\$37,400	\$70,300
	0				\$0/0.00	\$0/0.00	\$800/2.43	\$0/0.00	\$2,000/5.35	\$2,800/3.98
Legal Section: 06; Twp: 162; Rng: 075; Block: ; Lot: 9; Deeded Acres: 94.000 N1/2SE1/4 LOT 9 6 162 75										
12-0000-05965-000		TURNER, LESLIE C & SHARI	(A)		\$0	\$2,500	\$0	\$0	\$0	\$2,500
	000-000-000			2025	\$0	\$2,500	\$0	\$0	\$0	\$2,500
	0				\$0/0.00	\$0/0.00	\$0/0.00	\$0/0.00	\$0/0.00	\$0/0.00
Legal Section: 06; Twp: 162; Rng: 075; Block: ; Lot: 6; Deeded Acres: 0.000 OUTLOT 6 OF SE1/4 6 162 75										
12-0000-05971-015		TRANBY, BRIAN L & DEANA F	(A)		\$0	\$17,000	\$0	\$0	\$0	\$17,000
	000-000-000			2025	\$0	\$17,000	\$0	\$0	\$0	\$17,000
	0				\$0/0.00	\$0/0.00	\$0/0.00	\$0/0.00	\$0/0.00	\$0/0.00
Legal Section: 07; Twp: 162; Rng: 075; Block: ; Lot: ; Deeded Acres: 0.000 OUTLOT 3 OF SW1/4 7 162 75										
12-0000-05971-018		TRANBY, BRIAN L & DEANA F	(A)		\$0	\$17,000	\$0	\$0	\$0	\$17,000
	000-000-000			2025	\$0	\$17,000	\$0	\$0	\$0	\$17,000
	0				\$0/0.00	\$0/0.00	\$0/0.00	\$0/0.00	\$0/0.00	\$0/0.00
Legal Section: 07; Twp: 162; Rng: 075; Block: ; Lot: ; Deeded Acres: 0.000 OUTLOT 4 OF SW1/4 7 162 75										

Bottineau County Assessor

Parcel List A = Appraised, B = BofR, E = State Eq., X = Exempt

Thu, April 2, 2026 4:05 PM

Page 16

Pcl No.	Route #	Name/Address	A/B/E/X	Current Year	Land Pr Yr Res Land Diff/% Diff	Com Land Pr Yr Com Land	Farm Land	Cur Dwlg Prior Year Dwlg	Cur Impr Prior Year Impr	Cur Total Pr Yr Total Ttl Diff/% Diff
Legal Section: 18; Twp: 162; Rng: 075; Block: ; Lot: A; Deeded Acres: 0.000 LOT A OF OUTLOT 5 OF GOV'T LOT 1 LESS R/W 18 162 75										
12-4001-06025-000		LENO, MELVIN JOHN & BARBARA	(A)		\$0	\$100	\$0	\$0	\$0	\$100
	000-000-000			2025	\$0	\$100	\$0	\$0	\$0	\$100
		0			\$0/0.00	\$0/0.00	\$0/0.00	\$0/0.00	\$0/0.00	\$0/0.00
Legal Section: 00; Twp: 000; Rng: 000; Block: ; Lot: 6; Deeded Acres: 0.000 PARCELS A & B OF LOT 6										
12-4001-06037-000		KOTCHMAN, LARRY ALLAN & ALICE	(A)		\$0	\$100	\$0	\$0	\$0	\$100
	000-000-000			2025	\$0	\$100	\$0	\$0	\$0	\$100
		0			\$0/0.00	\$0/0.00	\$0/0.00	\$0/0.00	\$0/0.00	\$0/0.00
Legal Section: 00; Twp: 162; Rng: 075; Block: ; Lot: 17; Deeded Acres: 0.000 .258 A IN S END OF LOT 17										
12-4001-06042-000		KEITH ETAL, KERI	(A)		\$0	\$200	\$0	\$0	\$0	\$200
	000-000-000			2025	\$0	\$200	\$0	\$0	\$0	\$200
		0			\$0/0.00	\$0/0.00	\$0/0.00	\$0/0.00	\$0/0.00	\$0/0.00
Legal Section: 00; Twp: 162; Rng: 075; Block: ; Lot: A; Deeded Acres: 0.000 LOT A 1ST ADD HIGHVIEW ESTATES										
12-4001-06046-000		KOTCHMAN, LARRY ALLAN & ALICE	(A)		\$0	\$600	\$0	\$0	\$0	\$600
	000-000-000			2025	\$0	\$600	\$0	\$0	\$0	\$600
		0			\$0/0.00	\$0/0.00	\$0/0.00	\$0/0.00	\$0/0.00	\$0/0.00
Legal Section: 00; Twp: 162; Rng: 075; Block: ; Lot: 27; Deeded Acres: 0.000 LOT 27 3RD ADD HIGHVIEW ESTATES										
12-4002-06051-000		NELSON, STEVEN R & DONNA K	(A)		\$0	\$21,700	\$0	\$0	\$0	\$21,700
	000-000-000			2025	\$0	\$21,700	\$0	\$0	\$0	\$21,700
		0			\$0/0.00	\$0/0.00	\$0/0.00	\$0/0.00	\$0/0.00	\$0/0.00
Legal Section: 06; Twp: 162; Rng: 075; Block: ; Lot: 5; Deeded Acres: 0.000 LOT 5 LESS 1.5 ACRES										
12-4003-06058-000		GLINZ, ALISON	(A)		\$0	\$18,500	\$0	\$0	\$0	\$18,500
	000-000-000			2025	\$0	\$19,100	\$0	\$0	\$0	\$19,100
		0			\$0/0.00	-\$600/-3.14	\$0/0.00	\$0/0.00	\$0/0.00	-\$600/-3.14
Legal Section: 08; Twp: 162; Rng: 075; Block: ; Lot: 1; Deeded Acres: 0.000 LOT 1										

Bottineau County Assessor

Parcel List A = Appraised, B = BofR, E = State Eq., X = Exempt

Thu, April 2, 2026 4:05 PM

Page 18

Pcl No.	Route #	Name/Address	A/B/E/X	Current Year	Land Pr Yr Res Land Diff/% Diff	Com Land Pr Yr Com Land	Farm Land	Cur Dwlg Prior Year Dwlg	Cur Impr Prior Year Impr	Cur Total Pr Yr Total Ttl Diff/% Diff
Legal Section: 08; Twp: 162; Rng: 075; Block: ; Lot: 10; Deeded Acres: 0.000 LOT 10										
12-4003-06069-000		HAMNES, LAUNEE LAWYER	(A)		\$0	\$21,900	\$0	\$0	\$0	\$21,900
	000-000-000		2025	\$0	\$21,900	\$0	\$0	\$0	\$0	\$21,900
	0			\$0/0.00	\$0/0.00	\$0/0.00	\$0/0.00	\$0/0.00	\$0/0.00	\$0/0.00
Legal Section: 08; Twp: 162; Rng: 075; Block: ; Lot: 12; Deeded Acres: 0.000 LOT 12										
12-4003-06070-000		LAWYER, SHARON K	(A)		\$0	\$22,000	\$0	\$0	\$0	\$22,000
	000-000-000		2025	\$0	\$22,000	\$0	\$0	\$0	\$0	\$22,000
	0			\$0/0.00	\$0/0.00	\$0/0.00	\$0/0.00	\$0/0.00	\$0/0.00	\$0/0.00
Legal Section: 08; Twp: 162; Rng: 075; Block: ; Lot: 13; Deeded Acres: 0.000 LOT 13										
12-4003-06074-000		KESSLER, THOMAS T	(A)		\$0	\$22,000	\$0	\$0	\$0	\$22,000
	000-000-000		2025	\$0	\$22,000	\$0	\$0	\$0	\$0	\$22,000
	0			\$0/0.00	\$0/0.00	\$0/0.00	\$0/0.00	\$0/0.00	\$0/0.00	\$0/0.00
Legal Section: 08; Twp: 162; Rng: 075; Block: ; Lot: 17; Deeded Acres: 0.000 LOT 17 LESS N 5 A										
12-4003-06081-000		TYLER, DAN	(A)		\$0	\$22,100	\$0	\$0	\$0	\$22,100
	000-000-000		2025	\$0	\$22,100	\$0	\$0	\$0	\$0	\$22,100
	0			\$0/0.00	\$0/0.00	\$0/0.00	\$0/0.00	\$0/0.00	\$0/0.00	\$0/0.00
Legal Section: 08; Twp: 162; Rng: 075; Block: ; Lot: 23; Deeded Acres: 0.000 LOT 23										
12-4004-07001-000		BREMNER, DOUGLAS C & LEANN	(A)		\$0	\$32,000	\$0	\$0	\$0	\$32,000
	000-000-000		2025	\$0	\$32,000	\$0	\$0	\$0	\$0	\$32,000
	0			\$0/0.00	\$0/0.00	\$0/0.00	\$0/0.00	\$0/0.00	\$0/0.00	\$0/0.00
Legal Section: 06; Twp: 162; Rng: 075; Block: ; Lot: 1; Deeded Acres: 0.000 LOT 1										
12-4004-07003-000		BREMNER, KRISTA DEMPSEY	(A)		\$0	\$32,000	\$0	\$0	\$0	\$32,000
	000-000-000		2025	\$0	\$32,000	\$0	\$0	\$0	\$0	\$32,000
	0			\$0/0.00	\$0/0.00	\$0/0.00	\$0/0.00	\$0/0.00	\$0/0.00	\$0/0.00
Legal Section: 06; Twp: 162; Rng: 075; Block: ; Lot: 3; Deeded Acres: 5.040 LOT 3										

Bottineau County Assessor

Parcel List A = Appraised, B = BofR, E = State Eq., X = Exempt

Thu, April 2, 2026 4:05 PM

Page 19

Pcl No.	Route #	Name/Address	A/B/E/X	Current	Land	Com Land	Farm Land	Cur Dwlg	Cur Impr	Cur Total
			Year	Pr Yr Res	Land	Pr Yr Com Land		Prior Year Dwlg	Prior Year Impr	Pr Yr Total
				Diff/% Diff						Ttl Diff/% Diff
12-4004-07004-000		BREMNER, DOUGLAS C & LEANN	(A)		\$0	\$32,000	\$0	\$0	\$0	\$32,000
	000-000-000		2025		\$0	\$32,000	\$0	\$0	\$0	\$32,000
	0				\$0/0.00	\$0/0.00	\$0/0.00	\$0/0.00	\$0/0.00	\$0/0.00
Legal	Section: 06; Twp: 162; Rng: 075; Block: ; Lot: 4; Deeded Acres: 5.010 LOT 4									

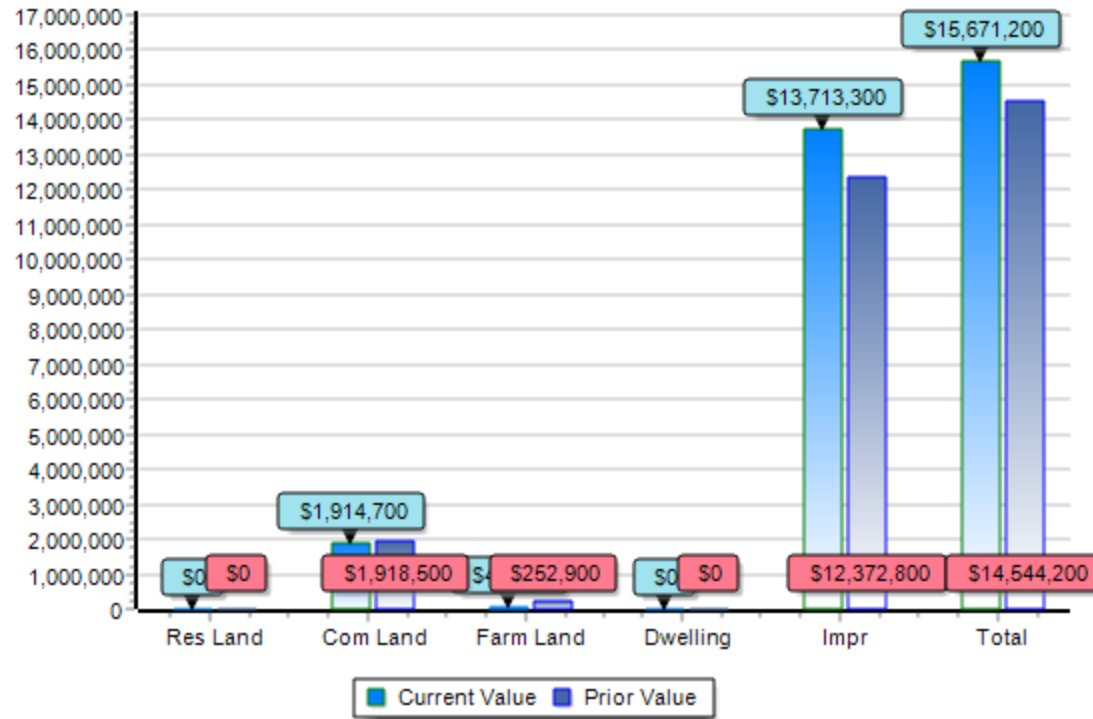
Report Total (118 Records)	Current Value	\$0	\$1,914,700	\$43,200	\$0	\$13,713,300	\$15,671,200
	2025 Prior Year Value	\$0	\$1,918,500	\$252,900	\$0	\$12,372,800	\$14,544,200
	Value Diff/% Diff	\$0/0.00	-\$3,800/-0.20	-\$209,700/0.00	\$0/0.00	\$1,340,500/10.83	\$1,127,000/7.75

Bottineau County Assessor

Parcel List A = Appraised, B = BofR, E = State Eq., X = Exempt

Thu, April 2, 2026 4:05 PM

Page 20



Report Total (118 Records)

	Current Value	Prior Year Value	Value Diff/% Diff
Lnd	\$0	\$0	\$0/0.00
C Lnd	\$1,914,700	\$1,918,500	-\$3,800/-0.20
F Lnd	\$43,200	\$252,900	-\$209,700/0.00
Dwlg	\$0	\$0	\$0/0.00
Impr	\$13,713,300	\$12,372,800	\$1,340,500/10.83
Total	\$15,671,200	\$14,544,200	\$1,127,000/7.75