

Bottineau County Assessor

Parcel List A = Appraised, B = BofR, E = State Eq., X = Exempt

Thu, April 2, 2026 2:59 PM

Page 1

Pcl No.	Route #	Name/Address	A/B/E/X	Current	Land	Com Land	Farm Land	Cur Dwlg	Cur Impr	Cur Total
	NEWBORG AG		Year	Pr Yr Res	Land	Pr Yr Com Land		Prior Year Dwlg	Prior Year Impr	Pr Yr Total
				Diff/% Diff						Ttl Diff/% Diff
37-0000-12779-000		THORENSEN, CYNTHIA SPOOR & DALE	(A)		\$0	\$0	\$81,500	\$0	\$0	\$81,500
	000-000-000		2025		\$0	\$0	\$81,600	\$0	\$0	\$81,600
	0				\$0/0.00	\$0/0.00	(\$100)/-0.12	\$0/0.00	\$0/0.00	(\$100)/-0.12
Legal	Section: 01; Twp: 160; Rng: 080; Block: ; Lot: ; Deeded Acres: 160.000 SE1/4 1 160 80									
37-0000-12780-000		THORENSEN, CYNTHIA SPOOR & DALE	(A)		\$0	\$0	\$67,900	\$0	\$0	\$67,900
	000-000-000		2025		\$0	\$0	\$73,500	\$0	\$0	\$73,500
	0				\$0/0.00	\$0/0.00	(\$5,600)/-7.62	\$0/0.00	\$0/0.00	(\$5,600)/-7.62
Legal	Section: 01; Twp: 160; Rng: 080; Block: ; Lot: ; Deeded Acres: 136.070 S1/2NE1/4 GOVT LOTS 1 & 2 LESS NE1/4NE1/4NE1/4 LESS R/W & LESS 4.3 A 1 160 80									
37-0000-12780-050		HUNSKOR FARMS ETAL	(A)		\$0	\$0	\$5,500	\$0	\$0	\$5,500
	000-000-000		2025		\$0	\$0	\$5,500	\$0	\$0	\$5,500
	0				\$0/0.00	\$0/0.00	\$0/0.00	\$0/0.00	\$0/0.00	\$0/0.00
Legal	Section: 01; Twp: 160; Rng: 080; Block: ; Lot: ; Deeded Acres: 10.000 NE1/4NE1/4NE1/4 1 160 80									
37-0000-12785-010		WILSON, KRYSTAL D	(A)		\$0	\$0	\$42,400	\$0	\$0	\$42,400
	000-000-000		2025		\$0	\$0	\$42,500	\$0	\$0	\$42,500
	0				\$0/0.00	\$0/0.00	(\$100)/-0.24	\$0/0.00	\$0/0.00	(\$100)/-0.24
Legal	Section: 01; Twp: 160; Rng: 080; Block: ; Lot: ; Deeded Acres: 80.000 N1/2SW1/4 1 160 80									
37-0000-12785-020		WALL, AMY L	(A)		\$0	\$0	\$38,000	\$0	\$0	\$38,000
	000-000-000		2025		\$0	\$0	\$38,100	\$0	\$0	\$38,100
	0				\$0/0.00	\$0/0.00	(\$100)/-0.26	\$0/0.00	\$0/0.00	(\$100)/-0.26
Legal	Section: 01; Twp: 160; Rng: 080; Block: ; Lot: ; Deeded Acres: 80.000 S1/2SW1/4 1 160 80									
37-0000-12786-000		WALL, AMY L	(A)		\$0	\$0	\$78,800	\$0	\$0	\$78,800
	000-000-000		2025		\$0	\$0	\$78,900	\$0	\$0	\$78,900
	0				\$0/0.00	\$0/0.00	(\$100)/-0.13	\$0/0.00	\$0/0.00	(\$100)/-0.13
Legal	Section: 01; Twp: 160; Rng: 080; Block: ; Lot: 3; Deeded Acres: 150.940 S1/2NW1/4 LOTS 3 & 4 LESS R/W 1 160 80									
37-0000-12789-000		MJOEN, JOHN E & CAROLYN	(A)		\$0	\$0	\$96,900	\$0	\$0	\$96,900
	000-000-000		2025		\$0	\$0	\$97,100	\$0	\$0	\$97,100
	0				\$0/0.00	\$0/0.00	(\$200)/-0.21	\$0/0.00	\$0/0.00	(\$200)/-0.21

Bottineau County Assessor

Parcel List A = Appraised, B = BofR, E = State Eq., X = Exempt

Thu, April 2, 2026 2:59 PM

Page 2

Pcl No.	Route #	Name/Address	A/B/E/X	Current Year	Land Pr Yr Res	Com Land Pr Yr Com Land	Farm Land	Cur Dwlg Prior Year Dwlg	Cur Impr Prior Year Impr	Cur Total Pr Yr Total	Ttl Diff/% Diff
Legal Section: 02; Twp: 160; Rng: 080; Block: ; Lot: 3; Deeded Acres: 151.940 S1/2NW1/4 LOTS 3 & 4 LESS R/W 2 160 80											
37-0000-12792-000		MJOEN, CRYSTAL M ZANE & JODIE J	(A)		\$0	\$0	\$78,900	\$0	\$0	\$78,900	
	000-000-000			2025	\$0	\$0	\$79,000	\$0	\$0	\$79,000	
	0				\$0/0.00	\$0/0.00	(\$100)/-0.13	\$0/0.00	\$0/0.00	(\$100)/-0.13	
Legal Section: 02; Twp: 160; Rng: 080; Block: ; Lot: 1; Deeded Acres: 154.380 S1/2NE1/4 LOTS 1 & 2 LESS R/W 2 160 80											
37-0000-12794-000		KERSTEN, JASON & JODIE	(A)		\$0	\$0	\$87,700	\$0	\$0	\$87,700	
	000-000-000			2025	\$0	\$0	\$87,900	\$0	\$0	\$87,900	
	0				\$0/0.00	\$0/0.00	(\$200)/-0.23	\$0/0.00	\$0/0.00	(\$200)/-0.23	
Legal Section: 02; Twp: 160; Rng: 080; Block: ; Lot: 1; Deeded Acres: 148.470 SE1/4 LESS OUTLOTS 1 & 2 2 160 80											
37-0000-12795-000		HUNSKOR, TODD L	(A)		\$0	\$0	\$107,100	\$0	\$0	\$107,100	
	000-000-000			2025	\$0	\$0	\$107,300	\$0	\$0	\$107,300	
	0				\$0/0.00	\$0/0.00	(\$200)/-0.19	\$0/0.00	\$0/0.00	(\$200)/-0.19	
Legal Section: 02; Twp: 160; Rng: 080; Block: ; Lot: ; Deeded Acres: 160.000 SW1/4 2 160 80											
37-0000-12796-000		HUNSKOR, TODD L	(A)		\$0	\$0	\$125,100	\$0	\$0	\$125,100	
	000-000-000			2025	\$0	\$0	\$125,300	\$0	\$0	\$125,300	
	0				\$0/0.00	\$0/0.00	(\$200)/-0.16	\$0/0.00	\$0/0.00	(\$200)/-0.16	
Legal Section: 03; Twp: 160; Rng: 080; Block: ; Lot: ; Deeded Acres: 160.000 SE1/4 3 160 80											
37-0000-12799-000		HUNSKOR, TODD L	(A)		\$0	\$0	\$73,000	\$0	\$0	\$73,000	
	000-000-000			2025	\$0	\$0	\$73,100	\$0	\$0	\$73,100	
	0				\$0/0.00	\$0/0.00	(\$100)/-0.14	\$0/0.00	\$0/0.00	(\$100)/-0.14	
Legal Section: 03; Twp: 160; Rng: 080; Block: ; Lot: 1; Deeded Acres: 152.940 S1/2NE1/4 LOTS 1 & 2 LESS R/W 3 160 80											
37-0000-12799-030		BALLANTYNE TRUST, JANET L	(A)		\$0	\$0	\$110,400	\$0	\$0	\$110,400	
	000-000-000			2025	\$0	\$0	\$110,500	\$0	\$0	\$110,500	
	0				\$0/0.00	\$0/0.00	(\$100)/-0.09	\$0/0.00	\$0/0.00	(\$100)/-0.09	
Legal Section: 03; Twp: 160; Rng: 080; Block: ; Lot: 3; Deeded Acres: 153.940 S1/2NW1/4 LOTS 3 & 4 LESS R/W 3 160 80											

Bottineau County Assessor

Parcel List A = Appraised, B = BofR, E = State Eq., X = Exempt

Thu, April 2, 2026 2:59 PM

Page 3

Pcl No.	Route #	Name/Address	A/B/E/X	Current Year	Land Pr Yr Res Land Diff/% Diff	Com Land Pr Yr Com Land	Farm Land	Cur Dwlg Prior Year Dwlg	Cur Impr Prior Year Impr	Cur Total Pr Yr Total Ttl Diff/% Diff
37-0000-12799-060		MILLER, JAMES E & CAROLYN K	(A)		\$0	\$0	\$141,200	\$0	\$0	\$141,200
	000-000-000		2025		\$0	\$0	\$141,500	\$0	\$0	\$141,500
	0				\$0/0.00	\$0/0.00	(\$300)/-0.21	\$0/0.00	\$0/0.00	(\$300)/-0.21
Legal	Section: 04; Twp: 160; Rng: 080; Block: ; Lot: ; Deeded Acres: 150.000 SW1/4 LESS OUTLOT 1 4 160 80									
37-0000-12799-070		MILLER, JAMES E & CAROLYN K	(A)		\$0	\$0	\$145,800	\$0	\$0	\$145,800
	000-000-000		2025		\$0	\$0	\$146,100	\$0	\$0	\$146,100
	0				\$0/0.00	\$0/0.00	(\$300)/-0.21	\$0/0.00	\$0/0.00	(\$300)/-0.21
Legal	Section: 04; Twp: 160; Rng: 080; Block: ; Lot: ; Deeded Acres: 160.000 SE1/4 4 160 80									
37-0000-12799-080		BALLANTYNE TRUST, JANET L	(A)		\$0	\$0	\$115,200	\$0	\$0	\$115,200
	000-000-000		2025		\$0	\$0	\$115,400	\$0	\$0	\$115,400
	0				\$0/0.00	\$0/0.00	(\$200)/-0.17	\$0/0.00	\$0/0.00	(\$200)/-0.17
Legal	Section: 04; Twp: 160; Rng: 080; Block: ; Lot: 1; Deeded Acres: 154.960 S1/2NE1/4 LOTS 1 & 2 LESS R/W 4 160 80									
37-0000-12799-110		MILLER, JAMES E & CAROLYN K	(A)		\$0	\$0	\$145,900	\$0	\$0	\$145,900
	000-000-000		2025		\$0	\$0	\$146,100	\$0	\$0	\$146,100
	0				\$0/0.00	\$0/0.00	(\$200)/-0.14	\$0/0.00	\$0/0.00	(\$200)/-0.14
Legal	Section: 04; Twp: 160; Rng: 080; Block: ; Lot: 3; Deeded Acres: 155.960 S1/2NW1/4 LOTS 3 & 4 LESS R/W 4 160 80									
37-0000-12799-140		BALLANTYNE REV LIV TR ETAL, R	(A)		\$0	\$0	\$143,200	\$0	\$0	\$143,200
	000-000-000		2025		\$0	\$0	\$143,400	\$0	\$0	\$143,400
	0				\$0/0.00	\$0/0.00	(\$200)/-0.14	\$0/0.00	\$0/0.00	(\$200)/-0.14
Legal	Section: 05; Twp: 160; Rng: 080; Block: ; Lot: ; Deeded Acres: 160.000 SE1/4 5 160 80									
37-0000-12799-150		BALLANTYNE TRUST, JANET L	(A)		\$0	\$0	\$132,200	\$0	\$0	\$132,200
	000-000-000		2025		\$0	\$0	\$132,400	\$0	\$0	\$132,400
	0				\$0/0.00	\$0/0.00	(\$200)/-0.15	\$0/0.00	\$0/0.00	(\$200)/-0.15
Legal	Section: 05; Twp: 160; Rng: 080; Block: ; Lot: ; Deeded Acres: 160.000 SW1/4 5 160 80									
37-0000-12799-160		HUNSKOR, TODD & TYLER	(A)		\$0	\$0	\$123,900	\$0	\$0	\$123,900
	000-000-000		2025		\$0	\$0	\$124,100	\$0	\$0	\$124,100
	0				\$0/0.00	\$0/0.00	(\$200)/-0.16	\$0/0.00	\$0/0.00	(\$200)/-0.16

Bottineau County Assessor

Parcel List A = Appraised, B = BofR, E = State Eq., X = Exempt

Thu, April 2, 2026 2:59 PM

Page 4

Pcl No.	Route #	Name/Address	A/B/E/X	Current Year	Land Pr Yr Res Land Diff/% Diff	Com Land Pr Yr Com Land	Farm Land	Cur Dwlg Prior Year Dwlg	Cur Impr Prior Year Impr	Cur Total Pr Yr Total Ttl Diff/% Diff
Legal Section: 05; Twp: 160; Rng: 080; Block: ; Lot: 1; Deeded Acres: 147.330 S1/2NE1/4 LOTS 1 & 2 LESS 5.74 A LESS OUTLOT 1 & R/W 5 160 80										
37-0000-12799-200		BALLANTYNE REV LIV TR ETAL, R	(A)		\$0	\$0	\$118,100	\$0	\$0	\$118,100
	000-000-000		2025	\$0	\$0	\$118,300	\$0	\$0	\$118,300	
	0			\$0/0.00	\$0/0.00	(\$200)/-0.17	\$0/0.00	\$0/0.00	(\$200)/-0.17	
Legal Section: 05; Twp: 160; Rng: 080; Block: ; Lot: 3; Deeded Acres: 157.940 S1/2NW1/4 LOTS 3 & 4 LESS R/W 5 160 80										
37-0000-12802-000		MCCULLEY, DENISE R	(A)		\$0	\$0	\$62,200	\$0	\$0	\$62,200
	000-000-000		2025	\$0	\$0	\$62,300	\$0	\$0	\$62,300	
	0			\$0/0.00	\$0/0.00	(\$100)/-0.16	\$0/0.00	\$0/0.00	(\$100)/-0.16	
Legal Section: 06; Twp: 160; Rng: 080; Block: ; Lot: ; Deeded Acres: 76.000 S1/2SW1/4 6 160 80										
37-0000-12803-000		THOMPSON (MCCULLEY), DENISE	(A)		\$0	\$0	\$66,500	\$0	\$0	\$66,500
	000-000-000		2025	\$0	\$0	\$66,600	\$0	\$0	\$66,600	
	0			\$0/0.00	\$0/0.00	(\$100)/-0.15	\$0/0.00	\$0/0.00	(\$100)/-0.15	
Legal Section: 06; Twp: 160; Rng: 080; Block: ; Lot: ; Deeded Acres: 76.000 N1/2SW1/4 6 160 80										
37-0000-12804-000		MARTIN BUSH LLLP	(A)		\$0	\$0	\$107,900	\$0	\$0	\$107,900
	000-000-000		2025	\$0	\$0	\$108,100	\$0	\$0	\$108,100	
	0			\$0/0.00	\$0/0.00	(\$200)/-0.19	\$0/0.00	\$0/0.00	(\$200)/-0.19	
Legal Section: 06; Twp: 160; Rng: 080; Block: ; Lot: ; Deeded Acres: 158.000 NE1/4 LESS R/W 6 160 80										
37-0000-12807-000		MARTIN BUSH LLLP	(A)		\$0	\$0	\$115,300	\$0	\$0	\$115,300
	000-000-000		2025	\$0	\$0	\$115,400	\$0	\$0	\$115,400	
	0			\$0/0.00	\$0/0.00	(\$100)/-0.09	\$0/0.00	\$0/0.00	(\$100)/-0.09	
Legal Section: 06; Twp: 160; Rng: 080; Block: ; Lot: 3; Deeded Acres: 151.000 SE1/4NW1/4 LOTS 3 4 & 5 LESS R/W 6 160 80										
37-0000-12810-000		MYHRA TRUST, MARJORIE R	(A)		\$0	\$0	\$121,200	\$0	\$0	\$121,200
	000-000-000		2025	\$0	\$0	\$121,400	\$0	\$0	\$121,400	
	0			\$0/0.00	\$0/0.00	(\$200)/-0.16	\$0/0.00	\$0/0.00	(\$200)/-0.16	
Legal Section: 06; Twp: 160; Rng: 080; Block: ; Lot: ; Deeded Acres: 160.000 SE1/4 6 160 80										

Bottineau County Assessor

Parcel List A = Appraised, B = BofR, E = State Eq., X = Exempt

Thu, April 2, 2026 2:59 PM

Page 5

Pcl No.	Route #	Name/Address	A/B/E/X	Current Year	Land Pr Yr Res Land Diff/% Diff	Com Land Pr Yr Com Land	Farm Land	Cur Dwlg Prior Year Dwlg	Cur Impr Prior Year Impr	Cur Total Pr Yr Total Ttl Diff/% Diff
37-0000-12811-000		BALLANTYNE, JERRAD P & TRACI A	(A)		\$0	\$0	\$130,400	\$0	\$0	\$130,400
	000-000-000			2025	\$0	\$0	\$130,600	\$0	\$0	\$130,600
		0			\$0/0.00	\$0/0.00	(\$200)/-0.15	\$0/0.00	\$0/0.00	(\$200)/-0.15
Legal	Section: 07; Twp: 160; Rng: 080; Block: ; Lot: ; Deeded Acres: 143.620 SE1/4 LESS OUTLOT 1 7 160 80									
37-0000-12811-050		CHRISTENSON, KAREN & RODNEY	(A)		\$0	\$0	\$14,000	\$0	\$0	\$14,000
	000-000-000			2025	\$0	\$0	\$14,000	\$0	\$0	\$14,000
		0			\$0/0.00	\$0/0.00	\$0/0.00	\$0/0.00	\$0/0.00	\$0/0.00
Legal	Section: 07; Twp: 160; Rng: 080; Block: ; Lot: ; Deeded Acres: 16.380 OUTLOT 1 OF SE1/4 7 160 80									
37-0000-12812-000		MYHRA TRUST, MARJORIE R	(A)		\$0	\$0	\$62,700	\$0	\$0	\$62,700
	000-000-000			2025	\$0	\$0	\$62,800	\$0	\$0	\$62,800
		0			\$0/0.00	\$0/0.00	(\$100)/-0.16	\$0/0.00	\$0/0.00	(\$100)/-0.16
Legal	Section: 07; Twp: 160; Rng: 080; Block: ; Lot: ; Deeded Acres: 80.000 E1/2NW1/4 7 160 80									
37-0000-12813-000		BALLANTYNE, JERRAD P & TRACI A	(A)		\$0	\$0	\$126,300	\$0	\$0	\$126,300
	000-000-000			2025	\$0	\$0	\$126,500	\$0	\$0	\$126,500
		0			\$0/0.00	\$0/0.00	(\$200)/-0.16	\$0/0.00	\$0/0.00	(\$200)/-0.16
Legal	Section: 07; Twp: 160; Rng: 080; Block: ; Lot: ; Deeded Acres: 160.000 NE1/4 7 160 80									
37-0000-12814-000		KERSTEN, JERRY	(A)		\$0	\$0	\$54,000	\$0	\$0	\$54,000
	000-000-000			2025	\$0	\$0	\$54,100	\$0	\$0	\$54,100
		0			\$0/0.00	\$0/0.00	(\$100)/-0.18	\$0/0.00	\$0/0.00	(\$100)/-0.18
Legal	Section: 07; Twp: 160; Rng: 080; Block: ; Lot: ; Deeded Acres: 72.390 GOV'T LOTS 1 & 2 7 160 80									
37-0000-12815-000		ROMINE, LANCE L & DARCY L	(A)		\$0	\$0	\$112,300	\$0	\$0	\$112,300
	000-000-000			2025	\$0	\$0	\$112,400	\$0	\$0	\$112,400
		0			\$0/0.00	\$0/0.00	(\$100)/-0.09	\$0/0.00	\$0/0.00	(\$100)/-0.09
Legal	Section: 07; Twp: 160; Rng: 080; Block: ; Lot: 3; Deeded Acres: 152.000 E1/2SW1/4 LOTS 3 & 4 7 160 80									
37-0000-12816-000		HUNSKOR ETAL, TODD L	(A)		\$0	\$0	\$129,300	\$0	\$0	\$129,300
	000-000-000			2025	\$0	\$0	\$129,500	\$0	\$0	\$129,500
		0			\$0/0.00	\$0/0.00	(\$200)/-0.15	\$0/0.00	\$0/0.00	(\$200)/-0.15

Bottineau County Assessor

Parcel List A = Appraised, B = BofR, E = State Eq., X = Exempt

Thu, April 2, 2026 2:59 PM

Pcl No.	Route #	Name/Address	A/B/E/X	Current Year	Land Pr Yr Res	Com Land Pr Yr Com Land	Farm Land	Cur Dwlg Prior Year Dwlg	Cur Impr Prior Year Impr	Cur Total Pr Yr Total	Ttl Diff/% Diff
Legal Section: 08; Twp: 160; Rng: 080; Block: ; Lot: ; Deeded Acres: 160.000 NE1/4 8 160 80											
37-0000-12817-000		HUNSKOR ETAL, TODD L	(A)		\$0	\$0	\$60,200	\$0	\$0	\$60,200	
	000-000-000			2025	\$0	\$0	\$60,300	\$0	\$0	\$60,300	
		0			\$0/0.00	\$0/0.00	(\$100)/-0.17	\$0/0.00	\$0/0.00	(\$100)/-0.17	
Legal Section: 08; Twp: 160; Rng: 080; Block: ; Lot: ; Deeded Acres: 80.000 N1/2SE1/4 8 160 80											
37-0000-12818-000		CHRISTENSON ETAL, BRUCE	(A)		\$0	\$0	\$146,000	\$0	\$0	\$146,000	
	000-000-000			2025	\$0	\$0	\$146,300	\$0	\$0	\$146,300	
		0			\$0/0.00	\$0/0.00	(\$300)/-0.21	\$0/0.00	\$0/0.00	(\$300)/-0.21	
Legal Section: 08; Twp: 160; Rng: 080; Block: ; Lot: ; Deeded Acres: 160.000 SW1/4 8 160 80											
37-0000-12819-000		BOYLE, SARAH CHABOT & ANGELA	(A)		\$0	\$0	\$69,500	\$0	\$0	\$69,500	
	000-000-000			2025	\$0	\$0	\$69,600	\$0	\$0	\$69,600	
		0			\$0/0.00	\$0/0.00	(\$100)/-0.14	\$0/0.00	\$0/0.00	(\$100)/-0.14	
Legal Section: 08; Twp: 160; Rng: 080; Block: ; Lot: ; Deeded Acres: 80.000 S1/2SE1/4 8 160 80											
37-0000-12820-000		BALLANTYNE TRUST, JANET L	(A)		\$0	\$0	\$135,200	\$0	\$0	\$135,200	
	000-000-000			2025	\$0	\$0	\$135,500	\$0	\$0	\$135,500	
		0			\$0/0.00	\$0/0.00	(\$300)/-0.22	\$0/0.00	\$0/0.00	(\$300)/-0.22	
Legal Section: 08; Twp: 160; Rng: 080; Block: ; Lot: ; Deeded Acres: 160.000 NW1/4 8 160 80											
37-0000-12821-000		MILLER, WARREN P & KRISTI L	(A)		\$0	\$0	\$129,000	\$0	\$0	\$129,000	
	000-000-000			2025	\$0	\$0	\$129,300	\$0	\$0	\$129,300	
		0			\$0/0.00	\$0/0.00	(\$300)/-0.23	\$0/0.00	\$0/0.00	(\$300)/-0.23	
Legal Section: 09; Twp: 160; Rng: 080; Block: ; Lot: ; Deeded Acres: 160.000 NE1/4 9 160 80											
37-0000-12822-000		BALLENTYNE, JERRAD JOSHUA RUSS	(A)		\$0	\$0	\$113,600	\$0	\$0	\$113,600	
	000-000-000			2025	\$0	\$0	\$113,800	\$0	\$0	\$113,800	
		0			\$0/0.00	\$0/0.00	(\$200)/-0.18	\$0/0.00	\$0/0.00	(\$200)/-0.18	
Legal Section: 09; Twp: 160; Rng: 080; Block: ; Lot: ; Deeded Acres: 145.250 NW1/4 LESS OUTLOT 1 OF W1/2 9 160 80											

Bottineau County Assessor

Parcel List A = Appraised, B = BofR, E = State Eq., X = Exempt

Thu, April 2, 2026 2:59 PM

Page 7

Pcl No.	Route #	Name/Address	A/B/E/X	Current Year	Land Pr Yr Res Land Diff/% Diff	Com Land Pr Yr Com Land	Farm Land	Cur Dwlg Prior Year Dwlg	Cur Impr Prior Year Impr	Cur Total Pr Yr Total Ttl Diff/% Diff
37-0000-12822-025		BALLENTYNE, JERRAD JOSHUA RUSS	(A)		\$0	\$0	\$9,700	\$0	\$0	\$9,700
	000-000-000			2025	\$0	\$0	\$9,700	\$0	\$0	\$9,700
		0			\$0/0.00	\$0/0.00	\$0/0.00	\$0/0.00	\$0/0.00	\$0/0.00
Legal	Section: 09; Twp: 160; Rng: 080; Block: ; Lot: ; Deeded Acres: 14.750 OUTLOT 1 OF W1/2 9 160 80									
37-0000-12824-000		HALL, THOMAS & JOANNA	(A)		\$0	\$0	\$109,500	\$0	\$0	\$109,500
	000-000-000			2025	\$0	\$0	\$109,700	\$0	\$0	\$109,700
		0			\$0/0.00	\$0/0.00	(\$200)/-0.18	\$0/0.00	\$0/0.00	(\$200)/-0.18
Legal	Section: 09; Twp: 160; Rng: 080; Block: ; Lot: ; Deeded Acres: 151.500 SW1/4 9 160 80									
37-0000-12825-010		MILLER, WARREN P & KRISTI L	(A)		\$0	\$0	\$27,200	\$0	\$0	\$27,200
	000-000-000			2025	\$0	\$0	\$27,300	\$0	\$0	\$27,300
		0			\$0/0.00	\$0/0.00	(\$100)/-0.37	\$0/0.00	\$0/0.00	(\$100)/-0.37
Legal	Section: 09; Twp: 160; Rng: 080; Block: ; Lot: ; Deeded Acres: 40.000 SE1/4SE1/4 9 160 80									
37-0000-12825-020		MILLER, WARREN P & KRISTI L	(A)		\$0	\$0	\$82,100	\$0	\$0	\$82,100
	000-000-000			2025	\$0	\$0	\$82,300	\$0	\$0	\$82,300
		0			\$0/0.00	\$0/0.00	(\$200)/-0.24	\$0/0.00	\$0/0.00	(\$200)/-0.24
Legal	Section: 09; Twp: 160; Rng: 080; Block: ; Lot: ; Deeded Acres: 120.000 NE1/4SE1/4 NW1/4SE1/4 SW1/4SE1/4 9 160 80									
37-0000-12826-000		BOYLE, SARAH CHABOT & ANGELA	(A)		\$0	\$0	\$94,900	\$0	\$0	\$94,900
	000-000-000			2025	\$0	\$0	\$95,100	\$0	\$0	\$95,100
		0			\$0/0.00	\$0/0.00	(\$200)/-0.21	\$0/0.00	\$0/0.00	(\$200)/-0.21
Legal	Section: 10; Twp: 160; Rng: 080; Block: ; Lot: 1; Deeded Acres: 107.270 NW1/4 LESS W 870' & OUTLOT 1 10 160 80									
37-0000-12827-000		MILLER, WARREN P & KRISTI L	(A)		\$0	\$0	\$38,800	\$0	\$0	\$38,800
	000-000-000			2025	\$0	\$0	\$38,800	\$0	\$0	\$38,800
		0			\$0/0.00	\$0/0.00	\$0/0.00	\$0/0.00	\$0/0.00	\$0/0.00
Legal	Section: 10; Twp: 160; Rng: 080; Block: ; Lot: 1; Deeded Acres: 51.110 W 870' OF NW1/4 LESS R/W (INCLUDES OUTLOT 1) 10 160 80									
37-0000-12829-000		BOYLE, SARAH CHABOT & ANGELA	(A)		\$0	\$0	\$137,300	\$0	\$0	\$137,300
	000-000-000			2025	\$0	\$0	\$137,500	\$0	\$0	\$137,500
		0			\$0/0.00	\$0/0.00	(\$200)/-0.15	\$0/0.00	\$0/0.00	(\$200)/-0.15

Bottineau County Assessor

Parcel List A = Appraised, B = BofR, E = State Eq., X = Exempt

Thu, April 2, 2026 2:59 PM

Page 8

Pcl No.	Route #	Name/Address	A/B/E/X	Current Year	Land Pr Yr Res Diff/% Diff	Com Land Pr Yr Com Land	Farm Land	Cur Dwlg Prior Year Dwlg	Cur Impr Prior Year Impr	Cur Total Pr Yr Total Ttl Diff/% Diff
Legal Section: 10; Twp: 160; Rng: 080; Block: ; Lot: ; Deeded Acres: 160.000 NE1/4 10 160 80										
37-0000-12830-000		MILLER, WARREN P & KRISTI L	(A)		\$0	\$0	\$127,200	\$0	\$0	\$127,200
	000-000-000		2025		\$0	\$0	\$127,400	\$0	\$0	\$127,400
	0				\$0/0.00	\$0/0.00	(\$200)/-0.16	\$0/0.00	\$0/0.00	(\$200)/-0.16
Legal Section: 10; Twp: 160; Rng: 080; Block: ; Lot: ; Deeded Acres: 156.810 SW1/4 LESS R/W 10 160 80										
37-0000-12834-000		MILLER, WARREN P & KRISTI L	(A)		\$0	\$0	\$139,400	\$0	\$0	\$139,400
	000-000-000		2025		\$0	\$0	\$139,600	\$0	\$0	\$139,600
	0				\$0/0.00	\$0/0.00	(\$200)/-0.14	\$0/0.00	\$0/0.00	(\$200)/-0.14
Legal Section: 10; Twp: 160; Rng: 080; Block: ; Lot: ; Deeded Acres: 160.000 SE1/4 10 160 80										
37-0000-12835-000		WALL, AMY	(A)		\$0	\$0	\$86,100	\$0	\$0	\$86,100
	000-000-000		2025		\$0	\$0	\$86,200	\$0	\$0	\$86,200
	0				\$0/0.00	\$0/0.00	(\$100)/-0.12	\$0/0.00	\$0/0.00	(\$100)/-0.12
Legal Section: 11; Twp: 160; Rng: 080; Block: ; Lot: ; Deeded Acres: 150.000 NE1/4 LESS NE1/4NE1/4NE1/4 11 160 80										
37-0000-12836-000		HUNSKOR, TODD L	(A)		\$0	\$0	\$102,500	\$0	\$0	\$102,500
	000-000-000		2025		\$0	\$0	\$102,600	\$0	\$0	\$102,600
	0				\$0/0.00	\$0/0.00	(\$100)/-0.10	\$0/0.00	\$0/0.00	(\$100)/-0.10
Legal Section: 11; Twp: 160; Rng: 080; Block: ; Lot: ; Deeded Acres: 160.000 SE1/4 11 160 80										
37-0000-12837-000		HUNSKOR, TODD L	(A)		\$0	\$0	\$72,900	\$0	\$0	\$72,900
	000-000-000		2025		\$0	\$0	\$73,000	\$0	\$0	\$73,000
	0				\$0/0.00	\$0/0.00	(\$100)/-0.14	\$0/0.00	\$0/0.00	(\$100)/-0.14
Legal Section: 11; Twp: 160; Rng: 080; Block: ; Lot: ; Deeded Acres: 80.000 N1/2SW1/4 11 160 80										
37-0000-12837-050		HUNSKOR, TODD L	(A)		\$0	\$0	\$54,800	\$0	\$0	\$54,800
	000-000-000		2025		\$0	\$0	\$54,800	\$0	\$0	\$54,800
	0				\$0/0.00	\$0/0.00	\$0/0.00	\$0/0.00	\$0/0.00	\$0/0.00
Legal Section: 11; Twp: 160; Rng: 080; Block: ; Lot: ; Deeded Acres: 80.000 S1/2SW1/4 11 160 80										

Bottineau County Assessor

Parcel List A = Appraised, B = BofR, E = State Eq., X = Exempt

Thu, April 2, 2026 2:59 PM

Page 9

Pcl No.	Route #	Name/Address	A/B/E/X	Current Year	Land Pr Yr Res Diff/% Diff	Com Land Pr Yr Com Land	Farm Land	Cur Dwlg Prior Year Dwlg	Cur Impr Prior Year Impr	Cur Total Pr Yr Total Ttl Diff/% Diff
37-0000-12838-000		HENRY TRUST, ROBERTA A	(A)		\$0	\$0	\$120,300	\$0	\$0	\$120,300
	000-000-000			2025	\$0	\$0	\$120,500	\$0	\$0	\$120,500
		0			\$0/0.00	\$0/0.00	(\$200)/-0.17	\$0/0.00	\$0/0.00	(\$200)/-0.17
Legal	Section: 11; Twp: 160; Rng: 080; Block: ; Lot: ; Deeded Acres: 160.000 NW1/4 11 160 80									
37-0000-12839-000		TONNESON, JOAN & JAY	(A)		\$0	\$0	\$94,700	\$0	\$0	\$94,700
	000-000-000			2025	\$0	\$0	\$94,800	\$0	\$0	\$94,800
		0			\$0/0.00	\$0/0.00	(\$100)/-0.11	\$0/0.00	\$0/0.00	(\$100)/-0.11
Legal	Section: 12; Twp: 160; Rng: 080; Block: ; Lot: ; Deeded Acres: 160.000 SE1/4 12 160 80									
37-0000-12840-000		WALL, AMY	(A)		\$0	\$0	\$76,900	\$0	\$0	\$76,900
	000-000-000			2025	\$0	\$0	\$77,000	\$0	\$0	\$77,000
		0			\$0/0.00	\$0/0.00	(\$100)/-0.13	\$0/0.00	\$0/0.00	(\$100)/-0.13
Legal	Section: 12; Twp: 160; Rng: 080; Block: ; Lot: ; Deeded Acres: 160.000 SW1/4 12 160 80									
37-0000-12841-000		GUST ETAL, TRACEY	(A)		\$0	\$0	\$85,400	\$0	\$0	\$85,400
	000-000-000			2025	\$0	\$0	\$85,500	\$0	\$0	\$85,500
		0			\$0/0.00	\$0/0.00	(\$100)/-0.12	\$0/0.00	\$0/0.00	(\$100)/-0.12
Legal	Section: 12; Twp: 160; Rng: 080; Block: ; Lot: ; Deeded Acres: 160.000 NE1/4 12 160 80									
37-0000-12842-000		GUST ETAL, TRACEY	(A)		\$0	\$0	\$97,500	\$0	\$0	\$97,500
	000-000-000			2025	\$0	\$0	\$97,600	\$0	\$0	\$97,600
		0			\$0/0.00	\$0/0.00	(\$100)/-0.10	\$0/0.00	\$0/0.00	(\$100)/-0.10
Legal	Section: 12; Twp: 160; Rng: 080; Block: ; Lot: ; Deeded Acres: 160.000 NW1/4 12 160 80									
37-0000-12843-000		TONNESON FAMILY TR, JOAN	(A)		\$0	\$0	\$84,500	\$0	\$0	\$84,500
	000-000-000			2025	\$0	\$0	\$84,700	\$0	\$0	\$84,700
		0			\$0/0.00	\$0/0.00	(\$200)/-0.24	\$0/0.00	\$0/0.00	(\$200)/-0.24
Legal	Section: 13; Twp: 160; Rng: 080; Block: ; Lot: ; Deeded Acres: 160.000 NE1/4 13 160 80									
37-0000-12844-000		HALL JOINT REV TR, D.C & C.L.	(A)		\$0	\$0	\$85,600	\$0	\$0	\$85,600
	000-000-000			2025	\$0	\$0	\$85,700	\$0	\$0	\$85,700
		0			\$0/0.00	\$0/0.00	(\$100)/-0.12	\$0/0.00	\$0/0.00	(\$100)/-0.12

Bottineau County Assessor

Parcel List A = Appraised, B = BofR, E = State Eq., X = Exempt

Thu, April 2, 2026 2:59 PM

Page 10

Pcl No.	Route #	Name/Address	A/B/E/X	Current Year	Land Pr Yr Res Diff/% Diff	Com Land Pr Yr Com Land	Farm Land	Cur Dwlg Prior Year Dwlg	Cur Impr Prior Year Impr	Cur Total Pr Yr Total Ttl Diff/% Diff
Legal Section: 13; Twp: 160; Rng: 080; Block: ; Lot: ; Deeded Acres: 160.000 NW1/4 13 160 80										
37-0000-12845-000		HALL FAMILY REV TRUST	(A)		\$0	\$0	\$73,300	\$0	\$0	\$73,300
	000-000-000		2025	\$0	\$0	\$73,400	\$0	\$0	\$0	\$73,400
	0			\$0/0.00	\$0/0.00	(\$100)/-0.14	\$0/0.00	\$0/0.00	\$0/0.00	(\$100)/-0.14
Legal Section: 13; Twp: 160; Rng: 080; Block: ; Lot: ; Deeded Acres: 158.380 SW1/4 LESS R/W 13 160 80										
37-0000-12847-000		TONNESON FAMILY TR, JOAN	(A)		\$0	\$0	\$82,000	\$0	\$0	\$82,000
	000-000-000		2025	\$0	\$0	\$82,100	\$0	\$0	\$0	\$82,100
	0			\$0/0.00	\$0/0.00	(\$100)/-0.12	\$0/0.00	\$0/0.00	\$0/0.00	(\$100)/-0.12
Legal Section: 13; Twp: 160; Rng: 080; Block: ; Lot: ; Deeded Acres: 158.380 SE1/4 LESS R/W 13 160 80										
37-0000-12849-000		HALL, THOMAS L & JOANNA C	(A)		\$0	\$0	\$96,300	\$0	\$0	\$96,300
	000-000-000		2025	\$0	\$0	\$96,400	\$0	\$0	\$0	\$96,400
	0			\$0/0.00	\$0/0.00	(\$100)/-0.10	\$0/0.00	\$0/0.00	\$0/0.00	(\$100)/-0.10
Legal Section: 14; Twp: 160; Rng: 080; Block: ; Lot: ; Deeded Acres: 158.380 SE1/4 LESS R/W 14 160 80										
37-0000-12851-000		NERMYR, PAUL	(A)		\$0	\$0	\$51,000	\$0	\$0	\$51,000
	000-000-000		2025	\$0	\$0	\$51,100	\$0	\$0	\$0	\$51,100
	0			\$0/0.00	\$0/0.00	(\$100)/-0.20	\$0/0.00	\$0/0.00	\$0/0.00	(\$100)/-0.20
Legal Section: 14; Twp: 160; Rng: 080; Block: ; Lot: ; Deeded Acres: 80.000 W1/2NW1/4 14 160 80										
37-0000-12851-050		YSTAAS, MARIE	(A)		\$0	\$0	\$64,300	\$0	\$0	\$64,300
	000-000-000		2025	\$0	\$0	\$64,400	\$0	\$0	\$0	\$64,400
	0			\$0/0.00	\$0/0.00	(\$100)/-0.16	\$0/0.00	\$0/0.00	\$0/0.00	(\$100)/-0.16
Legal Section: 14; Twp: 160; Rng: 080; Block: ; Lot: ; Deeded Acres: 80.000 E1/2NW1/4 14 160 80										
37-0000-12852-000		HALL, THOMAS L & JOANNA C	(A)		\$0	\$0	\$121,500	\$0	\$0	\$121,500
	000-000-000		2025	\$0	\$0	\$121,700	\$0	\$0	\$0	\$121,700
	0			\$0/0.00	\$0/0.00	(\$200)/-0.16	\$0/0.00	\$0/0.00	\$0/0.00	(\$200)/-0.16
Legal Section: 14; Twp: 160; Rng: 080; Block: ; Lot: ; Deeded Acres: 160.000 NE1/4 14 160 80										

Bottineau County Assessor

Parcel List A = Appraised, B = BofR, E = State Eq., X = Exempt

Thu, April 2, 2026 2:59 PM

Page 11

Pcl No.	Route #	Name/Address	A/B/E/X	Current Year	Land Pr Yr Res Land Diff/% Diff	Com Land Pr Yr Com Land	Farm Land	Cur Dwlg Prior Year Dwlg	Cur Impr Prior Year Impr	Cur Total Pr Yr Total Ttl Diff/% Diff
37-0000-12853-000		HALL, THOMAS L & JOANNA C	(A)		\$0	\$0	\$124,100	\$0	\$0	\$124,100
	000-000-000			2025	\$0	\$0	\$124,300	\$0	\$0	\$124,300
		0			\$0/0.00	\$0/0.00	(\$200)/-0.16	\$0/0.00	\$0/0.00	(\$200)/-0.16
Legal	Section: 14; Twp: 160; Rng: 080; Block: ; Lot: ; Deeded Acres: 158.380 SW1/4 LESS R/W 14 160 80									
37-0000-12855-000		MILLER, JAMES E & CAROLYN K	(A)		\$0	\$0	\$136,700	\$0	\$0	\$136,700
	000-000-000			2025	\$0	\$0	\$137,000	\$0	\$0	\$137,000
		0			\$0/0.00	\$0/0.00	(\$300)/-0.22	\$0/0.00	\$0/0.00	(\$300)/-0.22
Legal	Section: 15; Twp: 160; Rng: 080; Block: ; Lot: ; Deeded Acres: 156.760 SW1/4 LESS R/W 15 160 80									
37-0000-12858-000		HALL, THOMAS L & JOANNA C	(A)		\$0	\$0	\$138,400	\$0	\$0	\$138,400
	000-000-000			2025	\$0	\$0	\$138,600	\$0	\$0	\$138,600
		0			\$0/0.00	\$0/0.00	(\$200)/-0.14	\$0/0.00	\$0/0.00	(\$200)/-0.14
Legal	Section: 15; Twp: 160; Rng: 080; Block: ; Lot: ; Deeded Acres: 158.380 SE1/4 LESS R/W 15 160 80									
37-0000-12860-000		HALL, THOMAS & JOANNA	(A)		\$0	\$0	\$108,100	\$0	\$0	\$108,100
	000-000-000			2025	\$0	\$0	\$108,300	\$0	\$0	\$108,300
		0			\$0/0.00	\$0/0.00	(\$200)/-0.18	\$0/0.00	\$0/0.00	(\$200)/-0.18
Legal	Section: 15; Twp: 160; Rng: 080; Block: ; Lot: ; Deeded Acres: 160.000 NE1/4 15 160 80									
37-0000-12861-000		HALL, THOMAS L & JOANNA C	(A)		\$0	\$0	\$126,700	\$0	\$0	\$126,700
	000-000-000			2025	\$0	\$0	\$126,900	\$0	\$0	\$126,900
		0			\$0/0.00	\$0/0.00	(\$200)/-0.16	\$0/0.00	\$0/0.00	(\$200)/-0.16
Legal	Section: 15; Twp: 160; Rng: 080; Block: ; Lot: ; Deeded Acres: 158.380 NW1/4 LESS R/W 15 160 80									
37-0000-12863-000		HUNSKOR, TODD L	(A)		\$0	\$0	\$70,400	\$0	\$0	\$70,400
	000-000-000			2025	\$0	\$0	\$70,500	\$0	\$0	\$70,500
		0			\$0/0.00	\$0/0.00	(\$100)/-0.14	\$0/0.00	\$0/0.00	(\$100)/-0.14
Legal	Section: 16; Twp: 160; Rng: 080; Block: ; Lot: ; Deeded Acres: 80.000 E1/2NW1/4 16 160 80									
37-0000-12864-000		KIRK TRUST, RAYMOND & SHARON	(A)		\$0	\$0	\$71,300	\$0	\$0	\$71,300
	000-000-000			2025	\$0	\$0	\$71,400	\$0	\$0	\$71,400
		0			\$0/0.00	\$0/0.00	(\$100)/-0.14	\$0/0.00	\$0/0.00	(\$100)/-0.14

Bottineau County Assessor

Parcel List A = Appraised, B = BofR, E = State Eq., X = Exempt

Thu, April 2, 2026 2:59 PM

Page 12

Pcl No.	Route #	Name/Address	A/B/E/X	Current Year	Land Pr Yr Res Land Diff/% Diff	Com Land Pr Yr Com Land	Farm Land	Cur Dwlg Prior Year Dwlg	Cur Impr Prior Year Impr	Cur Total Pr Yr Total Ttl Diff/% Diff
Legal Section: 16; Twp: 160; Rng: 080; Block: ; Lot: ; Deeded Acres: 80.000 W1/2NW1/4 16 160 80										
37-0000-12865-000		GLINZ FAMILY LTD PARTNERSHIP	(A)		\$0	\$0	\$136,900	\$0	\$0	\$136,900
	000-000-000		2025		\$0	\$0	\$137,200	\$0	\$0	\$137,200
	0				\$0/0.00	\$0/0.00	(\$300)/-0.22	\$0/0.00	\$0/0.00	(\$300)/-0.22
Legal Section: 16; Twp: 160; Rng: 080; Block: ; Lot: ; Deeded Acres: 158.380 SE1/4 LESS R/W 16 160 80										
37-0000-12867-000		BOYLE, SARAH CHABOT & ANGELA	(A)		\$0	\$0	\$113,300	\$0	\$0	\$113,300
	000-000-000		2025		\$0	\$0	\$113,500	\$0	\$0	\$113,500
	0				\$0/0.00	\$0/0.00	(\$200)/-0.18	\$0/0.00	\$0/0.00	(\$200)/-0.18
Legal Section: 16; Twp: 160; Rng: 080; Block: ; Lot: ; Deeded Acres: 158.380 SW1/4 LESS R/W 16 160 80										
37-0000-12869-000		MILLER, WARREN P & KRISTI L	(A)		\$0	\$0	\$138,400	\$0	\$0	\$138,400
	000-000-000		2025		\$0	\$0	\$138,600	\$0	\$0	\$138,600
	0				\$0/0.00	\$0/0.00	(\$200)/-0.14	\$0/0.00	\$0/0.00	(\$200)/-0.14
Legal Section: 16; Twp: 160; Rng: 080; Block: ; Lot: ; Deeded Acres: 160.000 NE1/4 16 160 80										
37-0000-12870-000		CHRISTENSON ETAL, BRUCE	(A)		\$0	\$0	\$115,000	\$0	\$0	\$115,000
	000-000-000		2025		\$0	\$0	\$115,200	\$0	\$0	\$115,200
	0				\$0/0.00	\$0/0.00	(\$200)/-0.17	\$0/0.00	\$0/0.00	(\$200)/-0.17
Legal Section: 17; Twp: 160; Rng: 080; Block: ; Lot: ; Deeded Acres: 141.630 NW1/4 LESS OUTLOT 2 17 160 80										
37-0000-12871-000		TONNESON, JAY P & JENNIFER L	(A)		\$0	\$0	\$107,300	\$0	\$0	\$107,300
	000-000-000		2025		\$0	\$0	\$107,500	\$0	\$0	\$107,500
	0				\$0/0.00	\$0/0.00	(\$200)/-0.19	\$0/0.00	\$0/0.00	(\$200)/-0.19
Legal Section: 17; Twp: 160; Rng: 080; Block: ; Lot: ; Deeded Acres: 158.380 SE1/4 LESS R/W 17 160 80										
37-0000-12873-000		BOYLE, SARAH CHABOT & ANGELA	(A)		\$0	\$0	\$113,600	\$0	\$0	\$113,600
	000-000-000		2025		\$0	\$0	\$113,800	\$0	\$0	\$113,800
	0				\$0/0.00	\$0/0.00	(\$200)/-0.18	\$0/0.00	\$0/0.00	(\$200)/-0.18
Legal Section: 17; Twp: 160; Rng: 080; Block: ; Lot: ; Deeded Acres: 160.000 NE1/4 17 160 80										

Bottineau County Assessor

Parcel List A = Appraised, B = BofR, E = State Eq., X = Exempt

Thu, April 2, 2026 2:59 PM

Page 13

Pcl No.	Route #	Name/Address	A/B/E/X	Current Year	Land Pr Yr Res Land Diff/% Diff	Com Land Pr Yr Com Land	Farm Land	Cur Dwlg Prior Year Dwlg	Cur Impr Prior Year Impr	Cur Total Pr Yr Total Ttl Diff/% Diff
37-0000-12874-000		WEDAR FAMILY REV LIVING TRUST	(A)		\$0	\$0	\$56,300	\$0	\$0	\$56,300
	000-000-000		2025		\$0	\$0	\$56,400	\$0	\$0	\$56,400
	0				\$0/0.00	\$0/0.00	(\$100)/-0.18	\$0/0.00	\$0/0.00	(\$100)/-0.18
Legal	Section: 17; Twp: 160; Rng: 080; Block: ; Lot: ; Deeded Acres: 79.190 E1/2SW1/4 LESS R/W 17 160 80									
37-0000-12876-000		WEDAR FAMILY REV LIVING TRUST	(A)		\$0	\$0	\$41,200	\$0	\$0	\$41,200
	000-000-000		2025		\$0	\$0	\$41,300	\$0	\$0	\$41,300
	0				\$0/0.00	\$0/0.00	(\$100)/-0.24	\$0/0.00	\$0/0.00	(\$100)/-0.24
Legal	Section: 17; Twp: 160; Rng: 080; Block: ; Lot: ; Deeded Acres: 59.190 W1/2SW1/4 LESS OUTLOT 1 LESS R/W 17 160 80									
37-0000-12878-000		WELSTAD, BLAINE & MARLENE	(A)		\$0	\$0	\$46,600	\$0	\$0	\$46,600
	000-000-000		2025		\$0	\$0	\$46,600	\$0	\$0	\$46,600
	0				\$0/0.00	\$0/0.00	\$0/0.00	\$0/0.00	\$0/0.00	\$0/0.00
Legal	Section: 18; Twp: 160; Rng: 080; Block: ; Lot: ; Deeded Acres: 80.000 W1/2SE1/4 18 160 80									
37-0000-12879-010		WELSTAD, JESS M	(A)		\$0	\$0	\$94,100	\$0	\$0	\$94,100
	000-000-000		2025		\$0	\$0	\$94,300	\$0	\$0	\$94,300
	0				\$0/0.00	\$0/0.00	(\$200)/-0.21	\$0/0.00	\$0/0.00	(\$200)/-0.21
Legal	Section: 18; Twp: 160; Rng: 080; Block: ; Lot: ; Deeded Acres: 142.500 NE1/4 LESS OUTLOTS 1 & 2 18 160 80									
37-0000-12879-020		CHRISTENSON, KAREN & RODNEY	(A)		\$0	\$0	\$12,000	\$0	\$0	\$12,000
	000-000-000		2025		\$0	\$0	\$12,100	\$0	\$0	\$12,100
	0				\$0/0.00	\$0/0.00	(\$100)/-0.83	\$0/0.00	\$0/0.00	(\$100)/-0.83
Legal	Section: 18; Twp: 160; Rng: 080; Block: ; Lot: ; Deeded Acres: 17.500 OUTLOTS 1 & 2 OF NE1/4 18 160 80									
37-0000-12880-000		WEDAR FAMILY REV LIVING TRUST	(A)		\$0	\$0	\$43,000	\$0	\$0	\$43,000
	000-000-000		2025		\$0	\$0	\$43,000	\$0	\$0	\$43,000
	0				\$0/0.00	\$0/0.00	\$0/0.00	\$0/0.00	\$0/0.00	\$0/0.00
Legal	Section: 18; Twp: 160; Rng: 080; Block: ; Lot: ; Deeded Acres: 80.000 E1/2SE1/4 18 160 80									
37-0000-12881-000		ROSENTHAL, AARON	(A)		\$0	\$0	\$72,800	\$0	\$0	\$72,800
	000-000-000		2025		\$0	\$0	\$72,900	\$0	\$0	\$72,900
	0				\$0/0.00	\$0/0.00	(\$100)/-0.14	\$0/0.00	\$0/0.00	(\$100)/-0.14

Bottineau County Assessor

Parcel List A = Appraised, B = BofR, E = State Eq., X = Exempt

Thu, April 2, 2026 2:59 PM

Page 14

Pcl No.	Route #	Name/Address	A/B/E/X	Current Year	Land Res	Com Land	Farm Land	Cur Dwlg	Cur Impr	Cur Total
				Pr Yr	Diff/% Diff	Pr Yr		Prior Year Dwlg	Prior Year Impr	Pr Yr Total
										Ttl Diff/% Diff
Legal Section: 21; Twp: 160; Rng: 080; Block: ; Lot: ; Deeded Acres: 154.000 SW1/4 LESS R/W 21 160 80										
37-0000-12882-000		HALL LIV TR, KEITH A & VICKI	(A)		\$0	\$0	\$70,800	\$0	\$0	\$70,800
	000-000-000			2025	\$0	\$0	\$70,900	\$0	\$0	\$70,900
		0			\$0/0.00	\$0/0.00	(\$100)/-0.14	\$0/0.00	\$0/0.00	(\$100)/-0.14
Legal Section: 21; Twp: 160; Rng: 080; Block: ; Lot: ; Deeded Acres: 154.000 SE1/4 LESS R/W 21 160 80										
37-0000-12883-000		OMMEDAL, DWIGHT & DUANE	(A)		\$0	\$0	\$105,800	\$0	\$0	\$105,800
	000-000-000			2025	\$0	\$0	\$106,000	\$0	\$0	\$106,000
		0			\$0/0.00	\$0/0.00	(\$200)/-0.19	\$0/0.00	\$0/0.00	(\$200)/-0.19
Legal Section: 21; Twp: 160; Rng: 080; Block: ; Lot: ; Deeded Acres: 158.380 NE1/4 LESS R/W 21 160 80										
37-0000-12885-000		OMMEDAL, DUANE	(A)		\$0	\$0	\$58,700	\$0	\$0	\$58,700
	000-000-000			2025	\$0	\$0	\$58,700	\$0	\$0	\$58,700
		0			\$0/0.00	\$0/0.00	\$0/0.00	\$0/0.00	\$0/0.00	\$0/0.00
Legal Section: 21; Twp: 160; Rng: 080; Block: ; Lot: ; Deeded Acres: 158.380 NW1/4 LESS R/W 21 160 80										
37-0000-12887-000		HALL FAMILY REV TRUST	(A)		\$0	\$0	\$113,000	\$0	\$0	\$113,000
	000-000-000			2025	\$0	\$0	\$113,200	\$0	\$0	\$113,200
		0			\$0/0.00	\$0/0.00	(\$200)/-0.18	\$0/0.00	\$0/0.00	(\$200)/-0.18
Legal Section: 22; Twp: 160; Rng: 080; Block: ; Lot: ; Deeded Acres: 154.000 SE1/4 LESS R/W 22 160 80										
37-0000-12888-000		HALL FAMILY REV TRUST	(A)		\$0	\$0	\$90,100	\$0	\$0	\$90,100
	000-000-000			2025	\$0	\$0	\$90,200	\$0	\$0	\$90,200
		0			\$0/0.00	\$0/0.00	(\$100)/-0.11	\$0/0.00	\$0/0.00	(\$100)/-0.11
Legal Section: 22; Twp: 160; Rng: 080; Block: ; Lot: ; Deeded Acres: 154.000 SW1/4 LESS R/W 22 160 80										
37-0000-12889-000		HALL FAMILY REV TRUST	(A)		\$0	\$0	\$117,900	\$0	\$0	\$117,900
	000-000-000			2025	\$0	\$0	\$118,100	\$0	\$0	\$118,100
		0			\$0/0.00	\$0/0.00	(\$200)/-0.17	\$0/0.00	\$0/0.00	(\$200)/-0.17
Legal Section: 22; Twp: 160; Rng: 080; Block: ; Lot: ; Deeded Acres: 158.380 NW1/4 LESS R/W 22 160 80										

Bottineau County Assessor

Parcel List A = Appraised, B = BofR, E = State Eq., X = Exempt

Thu, April 2, 2026 2:59 PM

Page 15

Pcl No.	Route #	Name/Address	A/B/E/X	Current Year	Land Pr Yr Res Land Diff/% Diff	Com Land Pr Yr Com Land	Farm Land	Cur Dwlg Prior Year Dwlg	Cur Impr Prior Year Impr	Cur Total Pr Yr Total Ttl Diff/% Diff
37-0000-12891-000		HALL FAMILY REV TRUST	(A)		\$0	\$0	\$115,000	\$0	\$0	\$115,000
	000-000-000		2025		\$0	\$0	\$115,200	\$0	\$0	\$115,200
		0			\$0/0.00	\$0/0.00	(\$200)/-0.17	\$0/0.00	\$0/0.00	(\$200)/-0.17
Legal	Section: 22; Twp: 160; Rng: 080; Block: ; Lot: ; Deeded Acres: 158.380 NE1/4 LESS R/W 22 160 80									
37-0000-12893-000		HALL, THOMAS L & JOANNA C	(A)		\$0	\$0	\$111,900	\$0	\$0	\$111,900
	000-000-000		2025		\$0	\$0	\$112,000	\$0	\$0	\$112,000
		0			\$0/0.00	\$0/0.00	(\$100)/-0.09	\$0/0.00	\$0/0.00	(\$100)/-0.09
Legal	Section: 23; Twp: 160; Rng: 080; Block: ; Lot: ; Deeded Acres: 158.380 NW1/4 LESS R/W 23 160 80									
37-0000-12895-000		GLINZ FAMILY LTD PARTNERSHIP	(A)		\$0	\$0	\$110,700	\$0	\$0	\$110,700
	000-000-000		2025		\$0	\$0	\$110,900	\$0	\$0	\$110,900
		0			\$0/0.00	\$0/0.00	(\$200)/-0.18	\$0/0.00	\$0/0.00	(\$200)/-0.18
Legal	Section: 23; Twp: 160; Rng: 080; Block: ; Lot: ; Deeded Acres: 153.860 SW1/4 LESS R/W 23 160 80									
37-0000-12896-000		HALL FAMILY REV TRUST	(A)		\$0	\$0	\$105,700	\$0	\$0	\$105,700
	000-000-000		2025		\$0	\$0	\$106,100	\$0	\$0	\$106,100
		0			\$0/0.00	\$0/0.00	(\$400)/-0.38	\$0/0.00	\$0/0.00	(\$400)/-0.38
Legal	Section: 23; Twp: 160; Rng: 080; Block: ; Lot: ; Deeded Acres: 153.930 SE1/4 LESS 2 ACRES N OF R/R & R/W 23 160 80									
37-0000-12896-050		HALL, THOMAS L & JOANNA C	(A)		\$0	\$0	\$1,100	\$0	\$0	\$1,100
	000-000-000		2025		\$0	\$0	\$1,100	\$0	\$0	\$1,100
		0			\$0/0.00	\$0/0.00	\$0/0.00	\$0/0.00	\$0/0.00	\$0/0.00
Legal	Section: 23; Twp: 160; Rng: 080; Block: ; Lot: ; Deeded Acres: 2.000 2 A N OF R/R OF SE1/4 23 160 80									
37-0000-12897-000		HALL JOINT REV TR, D.C & C.L.	(A)		\$0	\$0	\$113,100	\$0	\$0	\$113,100
	000-000-000		2025		\$0	\$0	\$113,600	\$0	\$0	\$113,600
		0			\$0/0.00	\$0/0.00	(\$500)/-0.44	\$0/0.00	\$0/0.00	(\$500)/-0.44
Legal	Section: 23; Twp: 160; Rng: 080; Block: ; Lot: ; Deeded Acres: 157.920 NE1/4 LESS R/W 23 160 80									
37-0000-12899-000		HALL, TREVOR & BETHANIE	(A)		\$0	\$0	\$130,800	\$0	\$0	\$130,800
	000-000-000		2025		\$0	\$0	\$131,000	\$0	\$0	\$131,000
		0			\$0/0.00	\$0/0.00	(\$200)/-0.15	\$0/0.00	\$0/0.00	(\$200)/-0.15

Bottineau County Assessor

Parcel List A = Appraised, B = BofR, E = State Eq., X = Exempt

Thu, April 2, 2026 2:59 PM

Page 16

Pcl No.	Route #	Name/Address	A/B/E/X	Current Year	Land Pr Yr Res Diff/% Diff	Com Land Pr Yr Com Land	Farm Land	Cur Dwlg Prior Year Dwlg	Cur Impr Prior Year Impr	Cur Total Pr Yr Total Ttl Diff/% Diff
Legal Section: 24; Twp: 160; Rng: 080; Block: ; Lot: ; Deeded Acres: 160.000 SE1/4 24 160 80										
37-0000-12900-000		GLINZ FAMILY LTD PARTNERSHIP	(A)		\$0	\$0	\$92,000	\$0	\$0	\$92,000
	000-000-000		2025		\$0	\$0	\$92,200	\$0	\$0	\$92,200
		0			\$0/0.00	\$0/0.00	(\$200)/-0.22	\$0/0.00	\$0/0.00	(\$200)/-0.22
Legal Section: 24; Twp: 160; Rng: 080; Block: ; Lot: ; Deeded Acres: 154.000 NE1/4 LESS R/W 24 160 80										
37-0000-12901-000		HALL FAMILY REV TRUST	(A)		\$0	\$0	\$100,700	\$0	\$0	\$100,700
	000-000-000		2025		\$0	\$0	\$100,900	\$0	\$0	\$100,900
		0			\$0/0.00	\$0/0.00	(\$200)/-0.20	\$0/0.00	\$0/0.00	(\$200)/-0.20
Legal Section: 24; Twp: 160; Rng: 080; Block: ; Lot: ; Deeded Acres: 160.000 SW1/4 24 160 80										
37-0000-12902-000		GLINZ FAMILY LTD PARTNERSHIP	(A)		\$0	\$0	\$84,800	\$0	\$0	\$84,800
	000-000-000		2025		\$0	\$0	\$84,900	\$0	\$0	\$84,900
		0			\$0/0.00	\$0/0.00	(\$100)/-0.12	\$0/0.00	\$0/0.00	(\$100)/-0.12
Legal Section: 24; Twp: 160; Rng: 080; Block: ; Lot: ; Deeded Acres: 154.000 NW1/4 LESS R/W 24 160 80										
37-0000-12903-000		HALL, THOMAS L & JOANNA C	(A)		\$0	\$0	\$84,200	\$0	\$0	\$84,200
	000-000-000		2025		\$0	\$0	\$84,300	\$0	\$0	\$84,300
		0			\$0/0.00	\$0/0.00	(\$100)/-0.12	\$0/0.00	\$0/0.00	(\$100)/-0.12
Legal Section: 25; Twp: 160; Rng: 080; Block: ; Lot: ; Deeded Acres: 120.000 S1/2SW1/4, NW1/4SW1/4 25 160 80										
37-0000-12903-050		HALL, THOMAS L & JOANNA C	(A)		\$0	\$0	\$23,100	\$0	\$0	\$23,100
	000-000-000		2025		\$0	\$0	\$23,200	\$0	\$0	\$23,200
		0			\$0/0.00	\$0/0.00	(\$100)/-0.43	\$0/0.00	\$0/0.00	(\$100)/-0.43
Legal Section: 25; Twp: 160; Rng: 080; Block: ; Lot: ; Deeded Acres: 40.000 NE1/4SW1/4 25 160 80										
37-0000-12904-000		HALL, THOMAS & JOANNA	(A)		\$0	\$0	\$117,800	\$0	\$0	\$117,800
	000-000-000		2025		\$0	\$0	\$118,100	\$0	\$0	\$118,100
		0			\$0/0.00	\$0/0.00	(\$300)/-0.25	\$0/0.00	\$0/0.00	(\$300)/-0.25
Legal Section: 25; Twp: 160; Rng: 080; Block: ; Lot: ; Deeded Acres: 160.000 SE1/4 25 160 80										

Bottineau County Assessor

Parcel List A = Appraised, B = BofR, E = State Eq., X = Exempt

Thu, April 2, 2026 2:59 PM

Page 17

Pcl No.	Route #	Name/Address	A/B/E/X	Current Year	Land Pr Yr Res Land Diff/% Diff	Com Land Pr Yr Com Land	Farm Land	Cur Dwlg Prior Year Dwlg	Cur Impr Prior Year Impr	Cur Total Pr Yr Total Ttl Diff/% Diff
37-0000-12905-000		TENGESDAL, JACOB JENS & JASMINE	(A)		\$0	\$0	\$96,700	\$0	\$0	\$96,700
	000-000-000			2025	\$0	\$0	\$96,900	\$0	\$0	\$96,900
		0			\$0/0.00	\$0/0.00	(\$200)/-0.21	\$0/0.00	\$0/0.00	(\$200)/-0.21
Legal	Section: 25; Twp: 160; Rng: 080; Block: ; Lot: ; Deeded Acres: 160.000 NW1/4 25 160 80									
37-0000-12906-000		GLINZ FAMILY LTD PARTNERSHIP	(A)		\$0	\$0	\$117,600	\$0	\$0	\$117,600
	000-000-000			2025	\$0	\$0	\$117,800	\$0	\$0	\$117,800
		0			\$0/0.00	\$0/0.00	(\$200)/-0.17	\$0/0.00	\$0/0.00	(\$200)/-0.17
Legal	Section: 25; Twp: 160; Rng: 080; Block: ; Lot: ; Deeded Acres: 160.000 NE1/4 25 160 80									
37-0000-12907-000		GLINZ FAMILY LTD PARTNERSHIP	(A)		\$0	\$0	\$100,700	\$0	\$0	\$100,700
	000-000-000			2025	\$0	\$0	\$100,900	\$0	\$0	\$100,900
		0			\$0/0.00	\$0/0.00	(\$200)/-0.20	\$0/0.00	\$0/0.00	(\$200)/-0.20
Legal	Section: 26; Twp: 160; Rng: 080; Block: ; Lot: ; Deeded Acres: 160.000 SE1/4 26 160 80									
37-0000-12908-000		GLINZ FAMILY LTD PARTNERSHIP	(A)		\$0	\$0	\$57,300	\$0	\$0	\$57,300
	000-000-000			2025	\$0	\$0	\$57,300	\$0	\$0	\$57,300
		0			\$0/0.00	\$0/0.00	\$0/0.00	\$0/0.00	\$0/0.00	\$0/0.00
Legal	Section: 26; Twp: 160; Rng: 080; Block: ; Lot: ; Deeded Acres: 160.000 SW1/4 26 160 80									
37-0000-12909-000		GLINZ FAMILY LTD PARTNERSHIP	(A)		\$0	\$0	\$92,800	\$0	\$0	\$92,800
	000-000-000			2025	\$0	\$0	\$92,900	\$0	\$0	\$92,900
		0			\$0/0.00	\$0/0.00	(\$100)/-0.11	\$0/0.00	\$0/0.00	(\$100)/-0.11
Legal	Section: 26; Twp: 160; Rng: 080; Block: ; Lot: ; Deeded Acres: 160.000 NE1/4 26 160 80									
37-0000-12910-000		GLINZ FAMILY LTD PARTNERSHIP	(A)		\$0	\$0	\$90,100	\$0	\$0	\$90,100
	000-000-000			2025	\$0	\$0	\$90,200	\$0	\$0	\$90,200
		0			\$0/0.00	\$0/0.00	(\$100)/-0.11	\$0/0.00	\$0/0.00	(\$100)/-0.11
Legal	Section: 26; Twp: 160; Rng: 080; Block: ; Lot: ; Deeded Acres: 160.000 NW1/4 26 160 80									
37-0000-12911-000		BOYLE, SARAH CHABOT & ANGELA	(A)		\$0	\$0	\$84,100	\$0	\$0	\$84,100
	000-000-000			2025	\$0	\$0	\$84,200	\$0	\$0	\$84,200
		0			\$0/0.00	\$0/0.00	(\$100)/-0.12	\$0/0.00	\$0/0.00	(\$100)/-0.12

Bottineau County Assessor

Parcel List A = Appraised, B = BofR, E = State Eq., X = Exempt

Thu, April 2, 2026 2:59 PM

Page 18

Pcl No.	Route #	Name/Address	A/B/E/X	Current Year	Land Pr Yr Res Land Diff/% Diff	Com Land Pr Yr Com Land	Farm Land	Cur Dwlg Prior Year Dwlg	Cur Impr Prior Year Impr	Cur Total Pr Yr Total Ttl Diff/% Diff
Legal Section: 27; Twp: 160; Rng: 080; Block: ; Lot: ; Deeded Acres: 160.000 NW1/4 27 160 80										
37-0000-12912-000		BOYLE, SARAH CHABOT & ANGELA	(A)		\$0	\$0	\$90,200	\$0	\$0	\$90,200
	000-000-000		2025	\$0	\$0	\$90,300	\$0	\$0	\$0	\$90,300
	0				\$0/0.00	\$0/0.00	(\$100)/-0.11	\$0/0.00	\$0/0.00	(\$100)/-0.11
Legal Section: 27; Twp: 160; Rng: 080; Block: ; Lot: ; Deeded Acres: 160.000 NE1/4 27 160 80										
37-0000-12913-000		WELSTAD TR, BLAINE & MARLENE	(A)		\$0	\$0	\$27,600	\$0	\$0	\$27,600
	000-000-000		2025	\$0	\$0	\$27,500	\$0	\$0	\$0	\$27,500
	0				\$0/0.00	\$0/0.00	\$100/0.36	\$0/0.00	\$0/0.00	\$100/0.36
Legal Section: 27; Twp: 160; Rng: 080; Block: ; Lot: ; Deeded Acres: 150.000 SE1/4 LESS NE1/4NW1/4SE1/4 27 160 80										
37-0000-12914-000		GEARY, ERIN	(A)		\$0	\$0	\$47,000	\$0	\$0	\$47,000
	000-000-000		2025	\$0	\$0	\$46,900	\$0	\$0	\$0	\$46,900
	0				\$0/0.00	\$0/0.00	\$100/0.21	\$0/0.00	\$0/0.00	\$100/0.21
Legal Section: 27; Twp: 160; Rng: 080; Block: ; Lot: ; Deeded Acres: 160.000 SW1/4 27 160 80										
37-0000-12915-000		MILLER, JAMES E & CAROLYN K	(A)		\$0	\$0	\$59,500	\$0	\$0	\$59,500
	000-000-000		2025	\$0	\$0	\$59,500	\$0	\$0	\$0	\$59,500
	0				\$0/0.00	\$0/0.00	\$0/0.00	\$0/0.00	\$0/0.00	\$0/0.00
Legal Section: 28; Twp: 160; Rng: 080; Block: ; Lot: ; Deeded Acres: 160.000 NE1/4 28 160 80										
37-0000-12916-000		KLEBE, RONALD	(A)		\$0	\$0	\$31,300	\$0	\$0	\$31,300
	000-000-000		2025	\$0	\$0	\$31,200	\$0	\$0	\$0	\$31,200
	0				\$0/0.00	\$0/0.00	\$100/0.32	\$0/0.00	\$0/0.00	\$100/0.32
Legal Section: 28; Twp: 160; Rng: 080; Block: ; Lot: ; Deeded Acres: 160.000 SW1/4 28 160 80										
37-0000-12917-000		GEARY, ERIN	(A)		\$0	\$0	\$33,400	\$0	\$0	\$33,400
	000-000-000		2025	\$0	\$0	\$33,300	\$0	\$0	\$0	\$33,300
	0				\$0/0.00	\$0/0.00	\$100/0.30	\$0/0.00	\$0/0.00	\$100/0.30
Legal Section: 28; Twp: 160; Rng: 080; Block: ; Lot: ; Deeded Acres: 160.000 SE1/4 28 160 80										

Bottineau County Assessor

Parcel List A = Appraised, B = BofR, E = State Eq., X = Exempt

Thu, April 2, 2026 2:59 PM

Page 19

Pcl No.	Route #	Name/Address	A/B/E/X	Current Year	Land Pr Yr Res Land Diff/% Diff	Com Land Pr Yr Com Land	Farm Land	Cur Dwlg Prior Year Dwlg	Cur Impr Prior Year Impr	Cur Total Pr Yr Total Ttl Diff/% Diff
37-0000-12918-000		HALL LIV TR, KEITH A & VICKI	(A)		\$0	\$0	\$51,100	\$0	\$0	\$51,100
	000-000-000		2025		\$0	\$0	\$51,100	\$0	\$0	\$51,100
		0			\$0/0.00	\$0/0.00	\$0/0.00	\$0/0.00	\$0/0.00	\$0/0.00
Legal	Section: 28; Twp: 160; Rng: 080; Block: ; Lot: ; Deeded Acres: 160.000 NW1/4 28 160 80									
37-0000-12919-000		ZURCHER, WESLEY	(A)		\$0	\$0	\$80,200	\$0	\$0	\$80,200
	000-000-000		2025		\$0	\$0	\$80,400	\$0	\$0	\$80,400
		0			\$0/0.00	\$0/0.00	(\$200)/-0.25	\$0/0.00	\$0/0.00	(\$200)/-0.25
Legal	Section: 31; Twp: 160; Rng: 080; Block: ; Lot: ; Deeded Acres: 157.460 SE1/4 LESS R/W 31 160 80									
37-0000-12921-000		ZURCHER, WESLEY	(A)		\$0	\$0	\$76,800	\$0	\$0	\$76,800
	000-000-000		2025		\$0	\$0	\$76,900	\$0	\$0	\$76,900
		0			\$0/0.00	\$0/0.00	(\$100)/-0.13	\$0/0.00	\$0/0.00	(\$100)/-0.13
Legal	Section: 32; Twp: 160; Rng: 080; Block: ; Lot: 1; Deeded Acres: 151.580 SW1/4 LESS R/W LESS OUTLOT 1 32 160 80									
37-0000-12923-000		ZURCHER, RODGER S	(A)		\$0	\$0	\$3,200	\$0	\$0	\$3,200
	000-000-000		2025		\$0	\$0	\$3,200	\$0	\$0	\$3,200
		0			\$0/0.00	\$0/0.00	\$0/0.00	\$0/0.00	\$0/0.00	\$0/0.00
Legal	Section: 32; Twp: 160; Rng: 080; Block: ; Lot: 1; Deeded Acres: 5.880 OUTLOT 1 OF SW1/4 32 160 80									
37-0000-12924-000		ZURCHER, WESLEY	(A)		\$0	\$0	\$96,900	\$0	\$0	\$96,900
	000-000-000		2025		\$0	\$0	\$97,000	\$0	\$0	\$97,000
		0			\$0/0.00	\$0/0.00	(\$100)/-0.10	\$0/0.00	\$0/0.00	(\$100)/-0.10
Legal	Section: 32; Twp: 160; Rng: 080; Block: ; Lot: ; Deeded Acres: 160.000 SE1/4 32 160 80									
37-0000-12925-000		ZURCHER, WESLEY	(A)		\$0	\$0	\$100,700	\$0	\$0	\$100,700
	000-000-000		2025		\$0	\$0	\$100,900	\$0	\$0	\$100,900
		0			\$0/0.00	\$0/0.00	(\$200)/-0.20	\$0/0.00	\$0/0.00	(\$200)/-0.20
Legal	Section: 33; Twp: 160; Rng: 080; Block: ; Lot: ; Deeded Acres: 160.000 SW1/4 33 160 80									
37-0000-12926-000		ZURCHER, RODGER & MARY C	(A)		\$0	\$0	\$71,700	\$0	\$0	\$71,700
	000-000-000		2025		\$0	\$0	\$71,800	\$0	\$0	\$71,800
		0			\$0/0.00	\$0/0.00	(\$100)/-0.14	\$0/0.00	\$0/0.00	(\$100)/-0.14

Bottineau County Assessor

Parcel List A = Appraised, B = BofR, E = State Eq., X = Exempt

Thu, April 2, 2026 2:59 PM

Page 20

Pcl No.	Route #	Name/Address	A/B/E/X	Current Year	Land Pr Yr Res Land Diff/% Diff	Com Land Pr Yr Com Land	Farm Land	Cur Dwlg Prior Year Dwlg	Cur Impr Prior Year Impr	Cur Total Pr Yr Total Ttl Diff/% Diff
Legal Section: 33; Twp: 160; Rng: 080; Block: ; Lot: ; Deeded Acres: 160.000 NW1/4 33 160 80										
37-0000-12927-000		STEVENS FAMILY LTD PARTNERSHIP	(A)		\$0	\$0	\$35,700	\$0	\$0	\$35,700
	000-000-000		2025	\$0	\$0	\$35,700	\$0	\$0	\$0	\$35,700
	0			\$0/0.00	\$0/0.00	\$0/0.00	\$0/0.00	\$0/0.00	\$0/0.00	\$0/0.00
Legal Section: 33; Twp: 160; Rng: 080; Block: ; Lot: ; Deeded Acres: 160.000 NE1/4 33 160 80										
37-0000-12928-000		STEVENS FAMILY LTD PARTNERSHIP	(A)		\$0	\$0	\$73,300	\$0	\$0	\$73,300
	000-000-000		2025	\$0	\$0	\$73,300	\$0	\$0	\$0	\$73,300
	0			\$0/0.00	\$0/0.00	\$0/0.00	\$0/0.00	\$0/0.00	\$0/0.00	\$0/0.00
Legal Section: 33; Twp: 160; Rng: 080; Block: ; Lot: ; Deeded Acres: 160.000 SE1/4 33 160 80										
37-0000-12929-000		STEVENS FAMILY LTD PARTNERSHIP	(A)		\$0	\$0	\$28,200	\$0	\$0	\$28,200
	000-000-000		2025	\$0	\$0	\$28,100	\$0	\$0	\$0	\$28,100
	0			\$0/0.00	\$0/0.00	\$100/0.36	\$0/0.00	\$0/0.00	\$0/0.00	\$100/0.36
Legal Section: 34; Twp: 160; Rng: 080; Block: ; Lot: ; Deeded Acres: 160.000 SW1/4 34 160 80										
37-0000-12930-000		STEVENS FAMILY LTD PARTNERSHIP	(A)		\$0	\$0	\$25,400	\$0	\$0	\$25,400
	000-000-000		2025	\$0	\$0	\$25,300	\$0	\$0	\$0	\$25,300
	0			\$0/0.00	\$0/0.00	\$100/0.40	\$0/0.00	\$0/0.00	\$0/0.00	\$100/0.40
Legal Section: 34; Twp: 160; Rng: 080; Block: ; Lot: ; Deeded Acres: 160.000 NE1/4 34 160 80										
37-0000-12931-000		STEVENS FAMILY LTD PARTNERSHIP	(A)		\$0	\$0	\$32,100	\$0	\$0	\$32,100
	000-000-000		2025	\$0	\$0	\$32,000	\$0	\$0	\$0	\$32,000
	0			\$0/0.00	\$0/0.00	\$100/0.31	\$0/0.00	\$0/0.00	\$0/0.00	\$100/0.31
Legal Section: 34; Twp: 160; Rng: 080; Block: ; Lot: ; Deeded Acres: 160.000 NW1/4 34 160 80										
37-0000-12932-000		STEVENS FAMILY LTD PARTNERSHIP	(A)		\$0	\$0	\$24,300	\$0	\$0	\$24,300
	000-000-000		2025	\$0	\$0	\$24,100	\$0	\$0	\$0	\$24,100
	0			\$0/0.00	\$0/0.00	\$200/0.83	\$0/0.00	\$0/0.00	\$0/0.00	\$200/0.83
Legal Section: 34; Twp: 160; Rng: 080; Block: ; Lot: ; Deeded Acres: 160.000 SE1/4 34 160 80										

Bottineau County Assessor

Parcel List A = Appraised, B = BofR, E = State Eq., X = Exempt

Thu, April 2, 2026 2:59 PM

Page 22

Pcl No.	Route #	Name/Address	A/B/E/X	Current Year	Land Pr Yr Res Land Diff/% Diff	Com Land Pr Yr Com Land	Farm Land	Cur Dwlg Prior Year Dwlg	Cur Impr Prior Year Impr	Cur Total Pr Yr Total Ttl Diff/% Diff
Legal Section: 18; Twp: 160; Rng: 080; Block: ; Lot: ; Deeded Acres: 80.000 E1/2SW1/4 18 160 80										
37-0000-12942-000		WELSTAD, BLAINE & MARLENE	(A)		\$0	\$0	\$40,400	\$0	\$0	\$40,400
	000-000-000			2025	\$0	\$0	\$40,500	\$0	\$0	\$40,500
	0				\$0/0.00	\$0/0.00	(\$100)/-0.25	\$0/0.00	\$0/0.00	(\$100)/-0.25
Legal Section: 18; Twp: 160; Rng: 080; Block: ; Lot: 3; Deeded Acres: 72.000 LOTS 3 & 4 18 160 80										
37-0000-12943-000		WELSTAD, JESS M	(A)		\$0	\$0	\$100,000	\$0	\$0	\$100,000
	000-000-000			2025	\$0	\$0	\$100,100	\$0	\$0	\$100,100
	0				\$0/0.00	\$0/0.00	(\$100)/-0.10	\$0/0.00	\$0/0.00	(\$100)/-0.10
Legal Section: 18; Twp: 160; Rng: 080; Block: ; Lot: 1; Deeded Acres: 152.000 E1/2NW1/4 LOTS 1 & 2 18 160 80										
37-0000-12944-000		CLARK, KORY J	(A)		\$0	\$0	\$29,300	\$0	\$0	\$29,300
	000-000-000			2025	\$0	\$0	\$29,200	\$0	\$0	\$29,200
	0				\$0/0.00	\$0/0.00	\$100/0.34	\$0/0.00	\$0/0.00	\$100/0.34
Legal Section: 19; Twp: 160; Rng: 080; Block: ; Lot: 3; Deeded Acres: 151.000 E1/2SW1/4 LOTS 3 & 4 19 160 80										
37-0000-12945-000		HAMEL, GALE CONNIE & TERRY	(A)		\$0	\$0	\$71,900	\$0	\$0	\$71,900
	000-000-000			2025	\$0	\$0	\$72,000	\$0	\$0	\$72,000
	0				\$0/0.00	\$0/0.00	(\$100)/-0.14	\$0/0.00	\$0/0.00	(\$100)/-0.14
Legal Section: 19; Twp: 160; Rng: 080; Block: ; Lot: ; Deeded Acres: 152.000 SE1/4 LESS R/W & PTS DEEDED 19 160 80										
37-0000-12946-000		ELLSWORTH, TRACY SOBERS & RYAN	(A)		\$0	\$0	\$2,000	\$0	\$0	\$2,000
	000-000-000			2025	\$0	\$0	\$2,000	\$0	\$0	\$2,000
	0				\$0/0.00	\$0/0.00	\$0/0.00	\$0/0.00	\$0/0.00	\$0/0.00
Legal Section: 19; Twp: 160; Rng: 080; Block: ; Lot: ; Deeded Acres: 4.000 4 A OF SE1/4 19 160 80										
37-0000-12947-000		WEDAR FAMILY REV LIVING TRUST	(A)		\$0	\$0	\$82,600	\$0	\$0	\$82,600
	000-000-000			2025	\$0	\$0	\$82,800	\$0	\$0	\$82,800
	0				\$0/0.00	\$0/0.00	(\$200)/-0.24	\$0/0.00	\$0/0.00	(\$200)/-0.24
Legal Section: 19; Twp: 160; Rng: 080; Block: ; Lot: ; Deeded Acres: 160.000 NE1/4 19 160 80										

Bottineau County Assessor

Parcel List A = Appraised, B = BofR, E = State Eq., X = Exempt

Thu, April 2, 2026 2:59 PM

Page 23

Pcl No.	Route #	Name/Address	A/B/E/X	Current Year	Land Pr Yr Res Land Diff/% Diff	Com Land Pr Yr Com Land	Farm Land	Cur Dwlg Prior Year Dwlg	Cur Impr Prior Year Impr	Cur Total Pr Yr Total Ttl Diff/% Diff
37-0000-12948-000		BRANDT, DUSTIN & HADLEE N	(A)		\$0	\$0	\$75,000	\$0	\$0	\$75,000
	000-000-000			2025	\$0	\$0	\$75,100	\$0	\$0	\$75,100
		0			\$0/0.00	\$0/0.00	(\$100)/-0.13	\$0/0.00	\$0/0.00	(\$100)/-0.13
Legal	Section: 19; Twp: 160; Rng: 080; Block: ; Lot: 1; Deeded Acres: 152.000 E1/2NW1/4 LOTS 1 & 2 19 160 80									
37-0000-12949-000		HOSKIN, LEONARD D	(A)		\$0	\$0	\$28,600	\$0	\$0	\$28,600
	000-000-000			2025	\$0	\$0	\$28,600	\$0	\$0	\$28,600
		0			\$0/0.00	\$0/0.00	\$0/0.00	\$0/0.00	\$0/0.00	\$0/0.00
Legal	Section: 20; Twp: 160; Rng: 080; Block: ; Lot: ; Deeded Acres: 79.190 S1/2NW1/4 LESS R/W 20 160 80									
37-0000-12950-000		HILDEBRAND ETAL, DONNA MAE	(A)		\$0	\$0	\$40,400	\$0	\$0	\$40,400
	000-000-000			2025	\$0	\$0	\$40,500	\$0	\$0	\$40,500
		0			\$0/0.00	\$0/0.00	(\$100)/-0.25	\$0/0.00	\$0/0.00	(\$100)/-0.25
Legal	Section: 20; Twp: 160; Rng: 080; Block: ; Lot: ; Deeded Acres: 79.190 N1/2NW1/4 LESS R/W 20 160 80									
37-0000-12952-000		HAMEL, GALE CONNIE & TERRY	(A)		\$0	\$0	\$54,500	\$0	\$0	\$54,500
	000-000-000			2025	\$0	\$0	\$54,500	\$0	\$0	\$54,500
		0			\$0/0.00	\$0/0.00	\$0/0.00	\$0/0.00	\$0/0.00	\$0/0.00
Legal	Section: 20; Twp: 160; Rng: 080; Block: ; Lot: ; Deeded Acres: 154.000 SW1/4 LESS R/W 20 160 80									
37-0000-12953-000		HOSKIN, LEONARD D	(A)		\$0	\$0	\$59,000	\$0	\$0	\$59,000
	000-000-000			2025	\$0	\$0	\$59,100	\$0	\$0	\$59,100
		0			\$0/0.00	\$0/0.00	(\$100)/-0.17	\$0/0.00	\$0/0.00	(\$100)/-0.17
Legal	Section: 20; Twp: 160; Rng: 080; Block: ; Lot: ; Deeded Acres: 154.000 SE1/4 LESS R/W 20 160 80									
37-0000-12954-000		CHRISTENSON ETAL, BRUCE	(A)		\$0	\$0	\$58,900	\$0	\$0	\$58,900
	000-000-000			2025	\$0	\$0	\$59,000	\$0	\$0	\$59,000
		0			\$0/0.00	\$0/0.00	(\$100)/-0.17	\$0/0.00	\$0/0.00	(\$100)/-0.17
Legal	Section: 20; Twp: 160; Rng: 080; Block: ; Lot: ; Deeded Acres: 158.380 NE1/4 LESS R/W 20 160 80									
37-0000-12956-000		ELLSWORTH FAMILY TRUST	(A)		\$0	\$0	\$73,600	\$0	\$0	\$73,600
	000-000-000			2025	\$0	\$0	\$73,700	\$0	\$0	\$73,700
		0			\$0/0.00	\$0/0.00	(\$100)/-0.14	\$0/0.00	\$0/0.00	(\$100)/-0.14

Bottineau County Assessor

Parcel List A = Appraised, B = BofR, E = State Eq., X = Exempt

Thu, April 2, 2026 2:59 PM

Page 24

Pcl No.	Route #	Name/Address	A/B/E/X	Current Year	Land Pr Yr Res	Com Land Pr Yr Com Land	Farm Land	Cur Dwlg Prior Year Dwlg	Cur Impr Prior Year Impr	Cur Total Pr Yr Total Ttl Diff/% Diff
Legal Section: 29; Twp: 160; Rng: 080; Block: ; Lot: ; Deeded Acres: 160.000 SE1/4 29 160 80										
37-0000-12957-000		CLARK, KORY J	(A)		\$0	\$0	\$71,800	\$0	\$0	\$71,800
	000-000-000			2025	\$0	\$0	\$71,900	\$0	\$0	\$71,900
		0			\$0/0.00	\$0/0.00	(\$100)/-0.14	\$0/0.00	\$0/0.00	(\$100)/-0.14
Legal Section: 29; Twp: 160; Rng: 080; Block: ; Lot: ; Deeded Acres: 146.110 NW1/4 LESS OUTLOT 1 29 160 80										
37-0000-12957-050		BRISTOL ETAL, COREY	(A)		\$0	\$0	\$7,100	\$0	\$0	\$7,100
	000-000-000			2025	\$0	\$0	\$7,100	\$0	\$0	\$7,100
		0			\$0/0.00	\$0/0.00	\$0/0.00	\$0/0.00	\$0/0.00	\$0/0.00
Legal Section: 29; Twp: 160; Rng: 080; Block: ; Lot: ; Deeded Acres: 13.890 OUTLOT 1 OF NW1/4NW1/4 29 160 80										
37-0000-12958-000		ELLSWORTH, TRACY SOBERS & RYAN	(A)		\$0	\$0	\$77,800	\$0	\$0	\$77,800
	000-000-000			2025	\$0	\$0	\$77,800	\$0	\$0	\$77,800
		0			\$0/0.00	\$0/0.00	\$0/0.00	\$0/0.00	\$0/0.00	\$0/0.00
Legal Section: 29; Twp: 160; Rng: 080; Block: ; Lot: ; Deeded Acres: 160.000 SW1/4 29 160 80										
37-0000-12959-000		CLARK, RANDY	(A)		\$0	\$0	\$58,100	\$0	\$0	\$58,100
	000-000-000			2025	\$0	\$0	\$58,200	\$0	\$0	\$58,200
		0			\$0/0.00	\$0/0.00	(\$100)/-0.17	\$0/0.00	\$0/0.00	(\$100)/-0.17
Legal Section: 29; Twp: 160; Rng: 080; Block: ; Lot: ; Deeded Acres: 160.000 NE1/4 29 160 80										
37-0000-12960-000		ELLSWORTH, TRACY SOBERS & RYAN	(A)		\$0	\$0	\$80,000	\$0	\$0	\$80,000
	000-000-000			2025	\$0	\$0	\$80,100	\$0	\$0	\$80,100
		0			\$0/0.00	\$0/0.00	(\$100)/-0.12	\$0/0.00	\$0/0.00	(\$100)/-0.12
Legal Section: 30; Twp: 160; Rng: 080; Block: ; Lot: 3; Deeded Acres: 151.000 E1/2SW1/4 LOTS 3 & 4 30 160 80										
37-0000-12961-000		ELLSWORTH, TRACY SOBERS & RYAN	(A)		\$0	\$0	\$68,900	\$0	\$0	\$68,900
	000-000-000			2025	\$0	\$0	\$69,100	\$0	\$0	\$69,100
		0			\$0/0.00	\$0/0.00	(\$200)/-0.29	\$0/0.00	\$0/0.00	(\$200)/-0.29
Legal Section: 30; Twp: 160; Rng: 080; Block: ; Lot: ; Deeded Acres: 135.000 SE1/4 LESS 412.5' X 2640' 30 160 80										

Bottineau County Assessor

Parcel List A = Appraised, B = BofR, E = State Eq., X = Exempt

Thu, April 2, 2026 2:59 PM

Page 25

Pcl No.	Route #	Name/Address	A/B/E/X	Current Year	Land Pr Yr Res Land Diff/% Diff	Com Land Pr Yr Com Land	Farm Land	Cur Dwlg Prior Year Dwlg	Cur Impr Prior Year Impr	Cur Total Pr Yr Total Ttl Diff/% Diff
37-0000-12962-000		ELLSWORTH, TRACY SOBERS & RYAN	(A)		\$0	\$0	\$71,600	\$0	\$0	\$71,600
	000-000-000			2025	\$0	\$0	\$71,700	\$0	\$0	\$71,700
		0			\$0/0.00	\$0/0.00	(\$100)/-0.14	\$0/0.00	\$0/0.00	(\$100)/-0.14
Legal	Section: 30; Twp: 160; Rng: 080; Block: ; Lot: ; Deeded Acres: 156.000 NE1/4 LESS RW 30 160 80									
37-0000-12963-000		ELLSWORTH, TRACY SOBERS & RYAN	(A)		\$0	\$0	\$34,200	\$0	\$0	\$34,200
	000-000-000			2025	\$0	\$0	\$34,300	\$0	\$0	\$34,300
		0			\$0/0.00	\$0/0.00	(\$100)/-0.29	\$0/0.00	\$0/0.00	(\$100)/-0.29
Legal	Section: 30; Twp: 160; Rng: 080; Block: ; Lot: ; Deeded Acres: 70.000 E1/2NW1/4 S OF RR 30 160 80									
37-0000-12964-000		FOWLER, DEVIN	(A)		\$0	\$0	\$1,100	\$0	\$0	\$1,100
	000-000-000			2025	\$0	\$0	\$1,100	\$0	\$0	\$1,100
		0			\$0/0.00	\$0/0.00	\$0/0.00	\$0/0.00	\$0/0.00	\$0/0.00
Legal	Section: 30; Twp: 160; Rng: 080; Block: ; Lot: ; Deeded Acres: 4.000 4 A OF E1/2NW1/4 N OF RR 30 160 80									
37-0000-12966-000		ZURCHER, WESLEY	(A)		\$0	\$0	\$41,700	\$0	\$0	\$41,700
	000-000-000			2025	\$0	\$0	\$41,700	\$0	\$0	\$41,700
		0			\$0/0.00	\$0/0.00	\$0/0.00	\$0/0.00	\$0/0.00	\$0/0.00
Legal	Section: 31; Twp: 160; Rng: 080; Block: ; Lot: 1; Deeded Acres: 151.000 E1/2NW1/4 LOTS 1 & 2 31 160 80									
37-0000-12967-000		ZURCHER, WESLEY	(A)		\$0	\$0	\$22,900	\$0	\$0	\$22,900
	000-000-000			2025	\$0	\$0	\$22,900	\$0	\$0	\$22,900
		0			\$0/0.00	\$0/0.00	\$0/0.00	\$0/0.00	\$0/0.00	\$0/0.00
Legal	Section: 31; Twp: 160; Rng: 080; Block: ; Lot: 3; Deeded Acres: 75.000 NE1/4SW1/4 LOT 3 31 160 80									
37-0000-12968-000		ZURCHER, RODGER S	(A)		\$0	\$0	\$33,300	\$0	\$0	\$33,300
	000-000-000			2025	\$0	\$0	\$33,300	\$0	\$0	\$33,300
		0			\$0/0.00	\$0/0.00	\$0/0.00	\$0/0.00	\$0/0.00	\$0/0.00
Legal	Section: 31; Twp: 160; Rng: 080; Block: ; Lot: 4; Deeded Acres: 75.000 SE1/4SW1/4 LOT 4 31 160 80									
37-0000-12969-000		BESS, SAMUEL JR	(A)		\$0	\$0	\$70,100	\$0	\$0	\$70,100
	000-000-000			2025	\$0	\$0	\$70,200	\$0	\$0	\$70,200
		0			\$0/0.00	\$0/0.00	(\$100)/-0.14	\$0/0.00	\$0/0.00	(\$100)/-0.14

Bottineau County Assessor

Parcel List A = Appraised, B = BofR, E = State Eq., X = Exempt

Thu, April 2, 2026 2:59 PM

Page 26

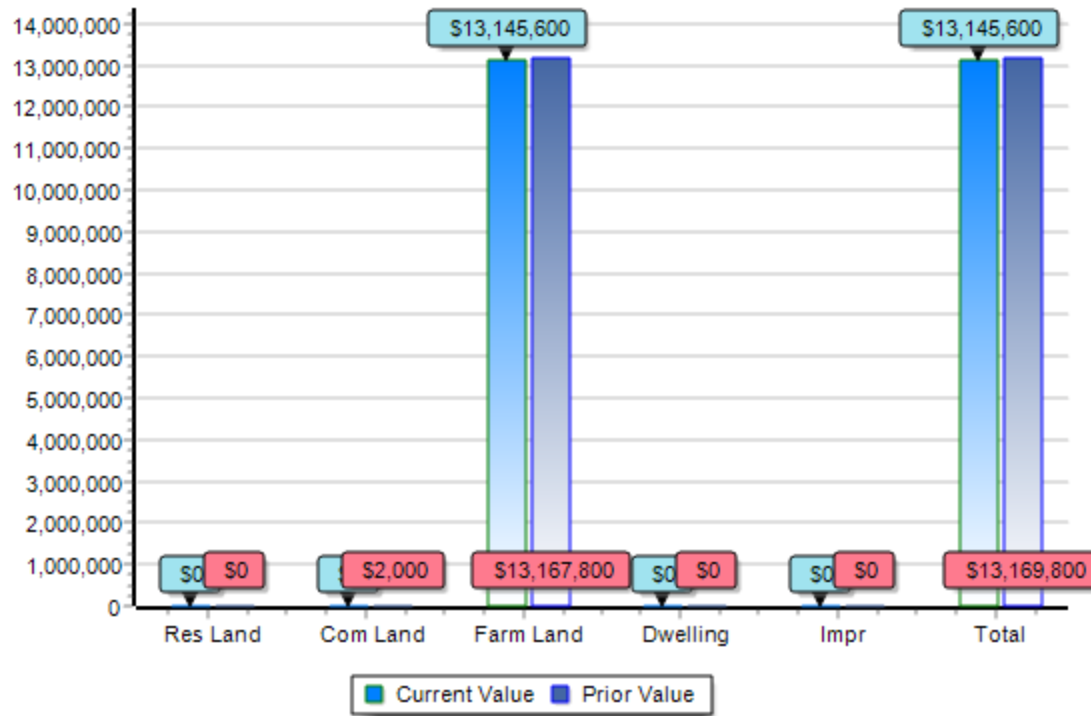
Pcl No.	Route #	Name/Address	A/B/E/X	Current Year	Land Pr Yr Res Land Diff/% Diff	Com Land Pr Yr Com Land	Farm Land	Cur Dwlg Prior Year Dwlg	Cur Impr Prior Year Impr	Cur Total Pr Yr Total Ttl Diff/% Diff
Legal Section: 31; Twp: 160; Rng: 080; Block: ; Lot: ; Deeded Acres: 159.710 NE1/4 LESS R/W 31 160 80										
37-0000-12971-000		ELLSWORTH FAMILY TRUST	(A)		\$0	\$0	\$86,900	\$0	\$0	\$86,900
	000-000-000		2025		\$0	\$0	\$87,000	\$0	\$0	\$87,000
	0				\$0/0.00	\$0/0.00	(\$100)/-0.11	\$0/0.00	\$0/0.00	(\$100)/-0.11
Legal Section: 32; Twp: 160; Rng: 080; Block: ; Lot: ; Deeded Acres: 159.710 NW1/4 LESS R/W 32 160 80										
37-0000-12973-000		BESS, SAMUEL JR	(A)		\$0	\$0	\$88,700	\$0	\$0	\$88,700
	000-000-000		2025		\$0	\$0	\$88,900	\$0	\$0	\$88,900
	0				\$0/0.00	\$0/0.00	(\$200)/-0.22	\$0/0.00	\$0/0.00	(\$200)/-0.22
Legal Section: 32; Twp: 160; Rng: 080; Block: ; Lot: ; Deeded Acres: 160.000 NE1/4 32 160 80										
37-0000-12995-000		ZURCHER, WESLEY	(A)		\$0	\$0	\$1,700	\$0	\$0	\$1,700
	000-000-000		2025		\$0	\$2,000	\$0	\$0	\$0	\$2,000
	0				\$0/0.00	(\$2,000)/-100.00	\$1,700/100.00	\$0/0.00	\$0/0.00	(\$300)/-15.00
Legal Section: 30; Twp: 160; Rng: 080; Block: ; Lot: 2; Deeded Acres: 0.000 3.22 A OF LOT 2 UNPLATTED ECKMAN 30 160 80										
37-0000-12996-000		ELLSWORTH ETAL, RYAN	(A)		\$0	\$0	\$13,400	\$0	\$0	\$13,400
	000-000-000		2025		\$0	\$0	\$13,400	\$0	\$0	\$13,400
	0				\$0/0.00	\$0/0.00	\$0/0.00	\$0/0.00	\$0/0.00	\$0/0.00
Legal Section: 30; Twp: 160; Rng: 080; Block: ; Lot: ; Deeded Acres: 27.190 L 1 & 2 S OF RR & 7.07 A OF L 1 N OF RR UNPL ECKMAN 30 160 80										
		Report Total (167 Records)	Current Value		\$0	\$0	\$13,145,600	\$0	\$0	\$13,145,600
			2025 Prior Year Value		\$0	\$2,000	\$13,167,800	\$0	\$0	\$13,169,800
			Value Diff/% Diff		\$0/0.00	(\$2,000)/-100.00	(\$22,200)/0.00	\$0/0.00	\$0/0.00	(\$24,200)/-0.18

Bottineau County Assessor

Parcel List A = Appraised, B = BofR, E = State Eq., X = Exempt

Thu, April 2, 2026 2:59 PM

Page 27



Report Total (167 Records)

	Current Value	Prior Year Value	Value Diff/% Diff
Lnd	\$0	\$0	\$0/0.00
C Lnd	\$0	\$2,000	(\$2,000)/-100.00
F Lnd	\$13,145,600	\$13,167,800	(\$22,200)/0.00
Dwlg	\$0	\$0	\$0/0.00
Impr	\$0	\$0	\$0/0.00
Total	\$13,145,600	\$13,169,800	(\$24,200)/-0.18

Bottineau County Assessor

Parcel List A = Appraised, B = BofR, E = State Eq., X = Exempt

Thu, April 2, 2026 2:58 PM

Page 2

Pcl No.	Route #	Name/Address	A/B/E/X	Current Pr Yr Diff/% Diff	Land Res Land	Com Land Pr Yr Com Land	Farm Land	Cur Dwlg Prior Year Dwlg	Cur Impr Prior Year Impr	Cur Total Pr Yr Total Ttl Diff/% Diff
Legal Section: 17; Twp: 160; Rng: 080; Block: ; Lot: ; Deeded Acres: 0.000 LOT A OF OUTLOT 2 OF THE NW1/4 17 160 80										
37-0000-12876-050		TONNESON, DAKOTA	(A)	\$12,000		\$0	\$8,800	\$2,500	\$0	\$23,300
	000-000-000		2025	\$12,000		\$0	\$8,800	\$2,500	\$0	\$23,300
	0			\$0/0.00		\$0/0.00	\$0/0.00	\$0/0.00	\$0/0.00	\$0/0.00
Legal Section: 17; Twp: 160; Rng: 080; Block: ; Lot: ; Deeded Acres: 19.910 OUTLOT 1 OF SW1/4SW1/4 LESS R/W 17 160 80										
37-0000-12913-050		CAMPBELL, B HANNA & KRISTINA	(A)	\$12,500		\$0	\$0	\$165,600	\$0	\$178,100
	000-000-000		2025	\$12,500		\$0	\$0	\$165,600	\$0	\$178,100
	0			\$0/0.00		\$0/0.00	\$0/0.00	\$0/0.00	\$0/0.00	\$0/0.00
Legal Section: 27; Twp: 160; Rng: 080; Block: ; Lot: ; Deeded Acres: 0.000 NE1/4NW1/4SE1/4 27 160 80										
37-0000-12961-050		ELLSWORTH, RYAN	(A)	\$12,000		\$0	\$11,200	\$116,800	\$0	\$140,000
	000-000-000		2025	\$12,000		\$0	\$11,300	\$116,800	\$0	\$140,100
	0			\$0/0.00		\$0/0.00	(\$100)/-0.88	\$0/0.00	\$0/0.00	(\$100)/-0.07
Legal Section: 30; Twp: 160; Rng: 080; Block: ; Lot: ; Deeded Acres: 25.000 412.5' X 2640' OF SE1/4 30 160 80										
37-0000-12979-000		FRED, KELSEY	(A)	\$1,100		\$0	\$0	\$15,000	\$0	\$16,100
	000-000-000		2025	\$1,100		\$0	\$0	\$15,000	\$0	\$16,100
	0			\$0/0.00		\$0/0.00	\$0/0.00	\$0/0.00	\$0/0.00	\$0/0.00
Legal Section: 00; Twp: 160; Rng: 080; Block: 3; Lot: 8; Deeded Acres: 0.000 LOTS 8 9 & 10 BLK 3 ECKMAN 0 160 80										
37-0000-12980-000		FRED, KELSEY	(A)	\$700		\$0	\$0	\$2,300	\$0	\$3,000
	000-000-000		2025	\$700		\$0	\$0	\$2,300	\$0	\$3,000
	0			\$0/0.00		\$0/0.00	\$0/0.00	\$0/0.00	\$0/0.00	\$0/0.00
Legal Section: 00; Twp: 160; Rng: 080; Block: 3; Lot: 11; Deeded Acres: 0.000 LOTS 11 & 12 BLK 3 ECKMAN 0 160 80										
Report Total (12 Records)				Current Value	\$128,500	\$0	\$163,200	\$1,038,700	\$0	\$1,330,400
				2025 Prior Year Value	\$128,500	\$0	\$163,500	\$1,038,700	\$0	\$1,330,700
				Value Diff/% Diff	\$0/0.00	\$0/0.00	(\$300)/0.00	\$0/0.00	\$0/0.00	(\$300)/-0.02

Bottineau County Assessor

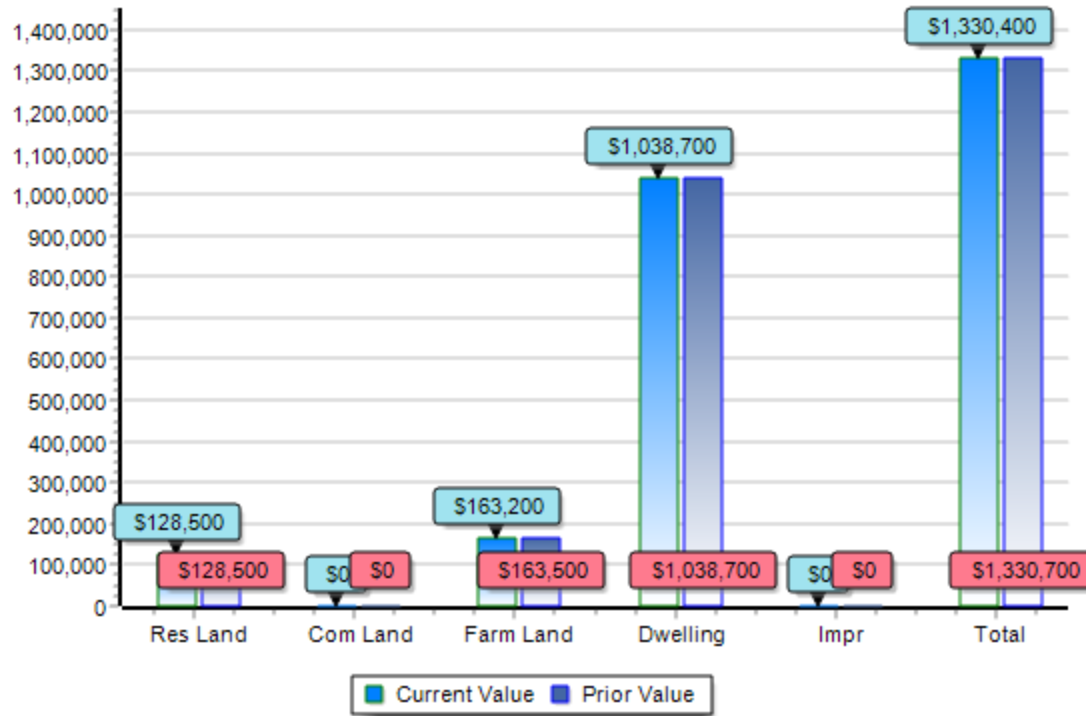
Parcel List

A = Appraised, B = BofR, E = State Eq., X = Exempt

Thu, April 2, 2026 2:58 PM

Page

3



Report Total (12 Records)

	Current Value	Prior Year Value	Value Diff/% Diff
Lnd	\$128,500	\$128,500	\$0/0.00
C Lnd	\$0	\$0	\$0/0.00
F Lnd	\$163,200	\$163,500	(\$300)/0.00
Dwlg	\$1,038,700	\$1,038,700	\$0/0.00
Impr	\$0	\$0	\$0/0.00
Total	\$1,330,400	\$1,330,700	(\$300)/-0.02

Bottineau County Assessor

Parcel List A = Appraised, B = BofR, E = State Eq., X = Exempt

Thu, April 2, 2026 2:56 PM

Page 2

Pcl No.	Route #	Name/Address	A/B/E/X	Current Year	Land Pr Yr Res	Com Land Pr Yr Com Land	Farm Land	Cur Dwlg Prior Year Dwlg	Cur Impr Prior Year Impr	Cur Total Pr Yr Total Ttl Diff/% Diff
Legal Section: 00; Twp: 160; Rng: 080; Block: 3; Lot: 1-7; Deeded Acres: 0.000 LOTS 1-7 BLK 3 ECKMAN 0 160 80										
37-0000-12981-000		CLARK, RANDY & JACQUELINE	(A)		\$0	\$200	\$0	\$0	\$0	\$200
	000-000-000			2025	\$0	\$200	\$0	\$0	\$0	\$200
	0				\$0/0.00	\$0/0.00	\$0/0.00	\$0/0.00	\$0/0.00	\$0/0.00
Legal Section: 00; Twp: 160; Rng: 080; Block: 4; Lot: 1; Deeded Acres: 0.000 LOTS 1 & 2 BLK 4 ECKMAN 0 160 80										
37-0000-12982-000		ROBERTS, JAMES W	(A)		\$0	\$100	\$0	\$0	\$0	\$100
	000-000-000			2025	\$0	\$100	\$0	\$0	\$0	\$100
	0				\$0/0.00	\$0/0.00	\$0/0.00	\$0/0.00	\$0/0.00	\$0/0.00
Legal Section: 00; Twp: 160; Rng: 080; Block: 4; Lot: 3; Deeded Acres: 0.000 LOT 3 BLK 4 ECKMAN 0 160 80										
37-0000-12983-000		ZURCHER, WESLEY	(A)		\$0	\$200	\$0	\$0	\$0	\$200
	000-000-000			2025	\$0	\$200	\$0	\$0	\$0	\$200
	0				\$0/0.00	\$0/0.00	\$0/0.00	\$0/0.00	\$0/0.00	\$0/0.00
Legal Section: 00; Twp: 160; Rng: 080; Block: 4; Lot: 4-7; Deeded Acres: 0.000 LOTS 4-7 BLK 4 ECKMAN 0 160 80										
37-0000-12984-000		FRED, KELSEY	(A)		\$0	\$100	\$0	\$0	\$0	\$100
	000-000-000			2025	\$0	\$100	\$0	\$0	\$0	\$100
	0				\$0/0.00	\$0/0.00	\$0/0.00	\$0/0.00	\$0/0.00	\$0/0.00
Legal Section: 00; Twp: 160; Rng: 080; Block: 4; Lot: 8; Deeded Acres: 0.000 LOTS 8 & 9 BLK 4 ECKMAN 0 160 80										
37-0000-12985-000		FRED, KELSEY	(A)		\$0	\$300	\$0	\$0	\$0	\$300
	000-000-000			2025	\$0	\$300	\$0	\$0	\$0	\$300
	0				\$0/0.00	\$0/0.00	\$0/0.00	\$0/0.00	\$0/0.00	\$0/0.00
Legal Section: 00; Twp: 160; Rng: 080; Block: 4; Lot: 10-15; Deeded Acres: 0.000 LOTS 10-15 BLK 4 ECKMAN 0 160 80										
37-0000-12986-000		CLARK, RANDY & JACQUELINE	(A)		\$0	\$300	\$0	\$0	\$0	\$300
	000-000-000			2025	\$0	\$300	\$0	\$0	\$0	\$300
	0				\$0/0.00	\$0/0.00	\$0/0.00	\$0/0.00	\$0/0.00	\$0/0.00
Legal Section: 00; Twp: 160; Rng: 080; Block: 4; Lot: 16-21; Deeded Acres: 0.000 LOTS 16-21 BLK 4 ECKMAN 0 160 80										

Bottineau County Assessor

Parcel List A = Appraised, B = BofR, E = State Eq., X = Exempt

Thu, April 2, 2026 2:56 PM

Page 4

Pcl No.	Route #	Name/Address	A/B/E/X	Current Year	Land Res	Com Land	Farm Land	Cur Dwlg	Cur Impr	Cur Total
				Pr Yr	Pr Yr	Pr Yr		Prior Year Dwlg	Prior Year Impr	Pr Yr Total
				Diff/%	Diff/%	Diff/%				Ttl Diff/%
Legal	Section: 00; Twp: 160; Rng: 080; Block: 14; Lot: 1-8; Deeded Acres: 0.000 LOTS 1-8 BLK 14 ECKMAN 0 160 80									
37-0000-12994-000		ELLSWORTH ETAL, RYAN	(A)		\$0	\$400	\$0	\$0	\$0	\$400
	000-000-000		2025		\$0	\$400	\$0	\$0	\$0	\$400
	0				\$0/0.00	\$0/0.00	\$0/0.00	\$0/0.00	\$0/0.00	\$0/0.00
Legal	Section: 00; Twp: 160; Rng: 080; Block: 14; Lot: 9-12; Deeded Acres: 0.000 LOTS 9-12 BLK 14 ECKMAN 0 160 80									
37-0000-12997-000		ZURCHER, WESLEY	(A)		\$0	\$0	\$1,800	\$0	\$0	\$1,800
	000-000-000		2025		\$0	\$3,400	\$0	\$0	\$0	\$3,400
	0				\$0/0.00	(\$3,400)/-100.00	\$1,800/100.00	\$0/0.00	\$0/0.00	(\$1,600)/-47.06
Legal	Section: 30; Twp: 160; Rng: 080; Block: ; Lot: ; Deeded Acres: 0.000 5.47 A OF UNPLATTED ECKMAN 30 160 80									
		Report Total (22 Records)	Current Value		\$0	\$26,400	\$1,800	\$0	\$46,200	\$74,400
			2025 Prior Year Value		\$0	\$29,800	\$0	\$0	\$43,900	\$73,700
			Value Diff/% Diff		\$0/0.00	(\$3,400)/-11.41	\$1,800/100.00	\$0/0.00	\$2,300/5.24	\$700/0.95

Bottineau County Assessor

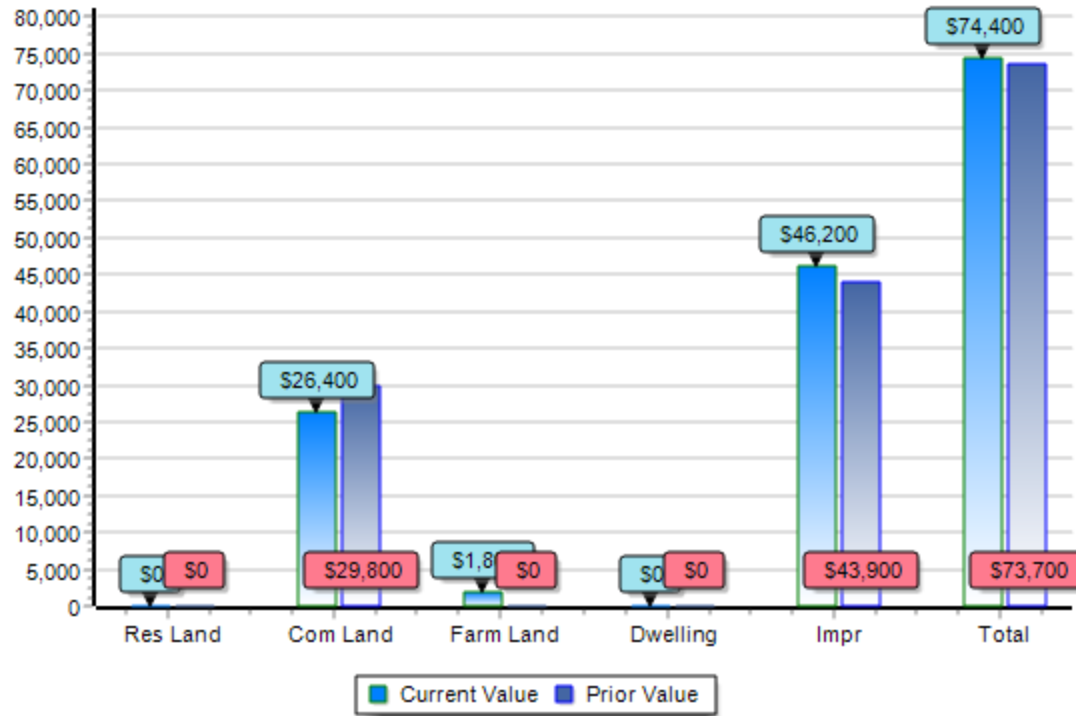
Parcel List

A = Appraised, B = BofR, E = State Eq., X = Exempt

Thu, April 2, 2026 2:56 PM

Page

5



Report Total (22 Records)

	Current Value	Prior Year Value	Value Diff/% Diff
Lnd	\$0	\$0	\$0/0.00
C Lnd	\$26,400	\$29,800	(\$3,400)/-11.41
F Lnd	\$1,800	\$0	\$1,800/100.00
Dwlg	\$0	\$0	\$0/0.00
Impr	\$46,200	\$43,900	\$2,300/5.24
Total	\$74,400	\$73,700	\$700/0.95