

Bottineau County Assessor

Parcel List A = Appraised, B = BofR, E = State Eq., X = Exempt

Thu, April 2, 2026 4:19 PM

Page 1

Pcl No.	Route #	Name/Address	A/B/E/X	Current	Land	Com Land	Farm Land	Cur Dwlg	Cur Impr	Cur Total
			Year	Pr Yr Res	Land	Pr Yr Com Land		Prior Year Dwlg	Prior Year Impr	Pr Yr Total
			Diff/% Diff						Ttl Diff/% Diff	
18-0000-07286-000		HAUGEN TRUST, HERMAN	(A)		\$0	\$0	\$102,200	\$0	\$0	\$102,200
	000-000-000		2025		\$0	\$0	\$102,400	\$0	\$0	\$102,400
	0				\$0/0.00	\$0/0.00	-\$200/-0.20	\$0/0.00	\$0/0.00	-\$200/-0.20
Legal	Section: 01; Twp: 162; Rng: 081; Block: ; Lot: ; Deeded Acres: 160.000 E1/2SE1/4 E1/2NE1/4 1 162 81									
18-0000-07287-000		BALLANTYNE BRACKELSBERG LLLP	(A)		\$0	\$0	\$62,400	\$0	\$0	\$62,400
	000-000-000		2025		\$0	\$0	\$62,500	\$0	\$0	\$62,500
	0				\$0/0.00	\$0/0.00	-\$100/-0.16	\$0/0.00	\$0/0.00	-\$100/-0.16
Legal	Section: 01; Twp: 162; Rng: 081; Block: ; Lot: ; Deeded Acres: 160.000 E1/2SW1/4 W1/2SE1/4 1 162 81									
18-0000-07288-000		LODOEN REV TRUST, GARY A	(A)		\$0	\$0	\$102,500	\$0	\$0	\$102,500
	000-000-000		2025		\$0	\$0	\$102,700	\$0	\$0	\$102,700
	0				\$0/0.00	\$0/0.00	-\$200/-0.19	\$0/0.00	\$0/0.00	-\$200/-0.19
Legal	Section: 01; Twp: 162; Rng: 081; Block: ; Lot: 2; Deeded Acres: 160.000 SE1/4NW1/4 SW1/4NE1/4 LOTS 2 & 3 1 162 81									
18-0000-07289-000		ROSENDAHL, RANDY & WAYNE	(A)		\$0	\$0	\$99,100	\$0	\$0	\$99,100
	000-000-000		2025		\$0	\$0	\$99,300	\$0	\$0	\$99,300
	0				\$0/0.00	\$0/0.00	-\$200/-0.20	\$0/0.00	\$0/0.00	-\$200/-0.20
Legal	Section: 01; Twp: 162; Rng: 081; Block: ; Lot: 4; Deeded Acres: 160.000 W1/2SW1/4 SW1/4NW1/4 LOT 4 1 162 81									
18-0000-07290-000		ROSENDAHL, RANDY & WAYNE	(A)		\$0	\$0	\$69,400	\$0	\$0	\$69,400
	000-000-000		2025		\$0	\$0	\$69,500	\$0	\$0	\$69,500
	0				\$0/0.00	\$0/0.00	-\$100/-0.14	\$0/0.00	\$0/0.00	-\$100/-0.14
Legal	Section: 02; Twp: 162; Rng: 081; Block: ; Lot: 1; Deeded Acres: 80.000 SE1/4NE1/4 LOT 1 2 162 81									
18-0000-07290-050		VERMEIRE LIVING TRUST	(A)		\$0	\$0	\$54,500	\$0	\$0	\$54,500
	000-000-000		2025		\$0	\$0	\$54,600	\$0	\$0	\$54,600
	0				\$0/0.00	\$0/0.00	-\$100/-0.18	\$0/0.00	\$0/0.00	-\$100/-0.18
Legal	Section: 02; Twp: 162; Rng: 081; Block: ; Lot: ; Deeded Acres: 80.000 E1/2SE1/4 2 162 81									
18-0000-07291-000		BALLANTYNE, JERRAD P & TRACI A	(A)		\$0	\$0	\$140,200	\$0	\$0	\$140,200
	000-000-000		2025		\$0	\$0	\$140,400	\$0	\$0	\$140,400
	0				\$0/0.00	\$0/0.00	-\$200/-0.14	\$0/0.00	\$0/0.00	-\$200/-0.14

Bottineau County Assessor

Parcel List A = Appraised, B = BofR, E = State Eq., X = Exempt

Thu, April 2, 2026 4:19 PM

Page 2

Pcl No.	Route #	Name/Address	A/B/E/X	Current Year	Land Pr Yr Res	Com Land Pr Yr Com Land	Farm Land	Cur Dwlg Prior Year Dwlg	Cur Impr Prior Year Impr	Cur Total Pr Yr Total	Ttl Diff/% Diff
Legal Section: 02; Twp: 162; Rng: 081; Block: ; Lot: ; Deeded Acres: 157.790 SW1/4 LESS R/W 2 162 81											
18-0000-07293-000		MOUM, JESSE	(A)		\$0	\$0	\$60,200	\$0	\$0	\$60,200	
	000-000-000			2025	\$0	\$0	\$60,300	\$0	\$0	\$60,300	
		0			\$0/0.00	\$0/0.00	-\$100/-0.17	\$0/0.00	\$0/0.00	-\$100/-0.17	
Legal Section: 02; Twp: 162; Rng: 081; Block: ; Lot: ; Deeded Acres: 80.000 W1/2SE1/4 2 162 81											
18-0000-07293-050		ROSENDAHL, RANDY & WAYNE	(A)		\$0	\$0	\$58,100	\$0	\$0	\$58,100	
	000-000-000			2025	\$0	\$0	\$58,200	\$0	\$0	\$58,200	
		0			\$0/0.00	\$0/0.00	-\$100/-0.17	\$0/0.00	\$0/0.00	-\$100/-0.17	
Legal Section: 02; Twp: 162; Rng: 081; Block: ; Lot: ; Deeded Acres: 80.000 LOT 2 SW1/4NE1/4 2 162 81											
18-0000-07294-000		ROSENDAHL, RANDY & WAYNE	(A)		\$0	\$0	\$126,300	\$0	\$0	\$126,300	
	000-000-000			2025	\$0	\$0	\$126,500	\$0	\$0	\$126,500	
		0			\$0/0.00	\$0/0.00	-\$200/-0.16	\$0/0.00	\$0/0.00	-\$200/-0.16	
Legal Section: 02; Twp: 162; Rng: 081; Block: ; Lot: 3; Deeded Acres: 149.790 LOTS 3 & 4 S1/2NW1/4 LESS 8 A OF LOT 3 & R/W 2 162 81											
18-0000-07296-000		ROSENDAHL, RANDY & WAYNE	(A)		\$0	\$0	\$6,600	\$0	\$0	\$6,600	
	000-000-000			2025	\$0	\$0	\$6,700	\$0	\$0	\$6,700	
		0			\$0/0.00	\$0/0.00	-\$100/-1.49	\$0/0.00	\$0/0.00	-\$100/-1.49	
Legal Section: 02; Twp: 162; Rng: 081; Block: ; Lot: 3; Deeded Acres: 8.000 8.00 A OF LOT 3 2 162 81											
18-0000-07297-000		WRIGHT LIV TR, ERWIN E & VERA	(A)		\$0	\$0	\$127,600	\$0	\$0	\$127,600	
	000-000-000			2025	\$0	\$0	\$127,800	\$0	\$0	\$127,800	
		0			\$0/0.00	\$0/0.00	-\$200/-0.16	\$0/0.00	\$0/0.00	-\$200/-0.16	
Legal Section: 03; Twp: 162; Rng: 081; Block: ; Lot: ; Deeded Acres: 157.790 SE1/4 LESS R/W 3 162 81											
18-0000-07299-000		ROSENDAHL, RANDY & WAYNE	(A)		\$0	\$0	\$136,300	\$0	\$0	\$136,300	
	000-000-000			2025	\$0	\$0	\$136,500	\$0	\$0	\$136,500	
		0			\$0/0.00	\$0/0.00	-\$200/-0.15	\$0/0.00	\$0/0.00	-\$200/-0.15	
Legal Section: 03; Twp: 162; Rng: 081; Block: ; Lot: 1; Deeded Acres: 157.790 S1/2NE1/4 LOT 1 & 2 LESS R/W 3 162 81											

Bottineau County Assessor

Parcel List A = Appraised, B = BofR, E = State Eq., X = Exempt

Thu, April 2, 2026 4:19 PM

Page 3

Pcl No.	Route #	Name/Address	A/B/E/X	Current Year	Land Pr Yr Res Land Diff/% Diff	Com Land Pr Yr Com Land	Farm Land	Cur Dwlg Prior Year Dwlg	Cur Impr Prior Year Impr	Cur Total Pr Yr Total Ttl Diff/% Diff
18-0000-07301-000		ROSENDAHL, RANDY & WAYNE	(A)		\$0	\$0	\$118,900	\$0	\$0	\$118,900
	000-000-000			2025	\$0	\$0	\$119,100	\$0	\$0	\$119,100
		0			\$0/0.00	\$0/0.00	-\$200/-0.17	\$0/0.00	\$0/0.00	-\$200/-0.17
Legal	Section: 03; Twp: 162; Rng: 081; Block: ; Lot: ; Deeded Acres: 160.000 NW1/4 3 162 81									
18-0000-07302-000		BALLANTYNE REV LIV TR, PENNY L	(A)		\$0	\$0	\$119,300	\$0	\$0	\$119,300
	000-000-000			2025	\$0	\$0	\$119,500	\$0	\$0	\$119,500
		0			\$0/0.00	\$0/0.00	-\$200/-0.17	\$0/0.00	\$0/0.00	-\$200/-0.17
Legal	Section: 03; Twp: 162; Rng: 081; Block: ; Lot: ; Deeded Acres: 160.000 SW1/4 3 162 81									
18-0000-07303-000		LODOEN, PATRICIA	(A)		\$0	\$0	\$118,200	\$0	\$0	\$118,200
	000-000-000			2025	\$0	\$0	\$118,400	\$0	\$0	\$118,400
		0			\$0/0.00	\$0/0.00	-\$200/-0.17	\$0/0.00	\$0/0.00	-\$200/-0.17
Legal	Section: 04; Twp: 162; Rng: 081; Block: ; Lot: 1; Deeded Acres: 156.760 SW1/4 LESS OUTLOTS 1 & 2 4 162 81									
18-0000-07305-000		LODOEN, PATRICIA	(A)		\$0	\$0	\$117,600	\$0	\$0	\$117,600
	000-000-000			2025	\$0	\$0	\$117,700	\$0	\$0	\$117,700
		0			\$0/0.00	\$0/0.00	-\$100/-0.08	\$0/0.00	\$0/0.00	-\$100/-0.08
Legal	Section: 04; Twp: 162; Rng: 081; Block: ; Lot: ; Deeded Acres: 160.000 NW1/4 4 162 81									
18-0000-07306-000		PETERSON, DAVID L & MARCIA	(A)		\$0	\$0	\$101,100	\$0	\$0	\$101,100
	000-000-000			2025	\$0	\$0	\$101,300	\$0	\$0	\$101,300
		0			\$0/0.00	\$0/0.00	-\$200/-0.20	\$0/0.00	\$0/0.00	-\$200/-0.20
Legal	Section: 04; Twp: 162; Rng: 081; Block: ; Lot: ; Deeded Acres: 160.000 SE1/4 4 162 81									
18-0000-07307-000		BALLANTYNE, JERRAD P & TRACI A	(A)		\$0	\$0	\$111,800	\$0	\$0	\$111,800
	000-000-000			2025	\$0	\$0	\$112,000	\$0	\$0	\$112,000
		0			\$0/0.00	\$0/0.00	-\$200/-0.18	\$0/0.00	\$0/0.00	-\$200/-0.18
Legal	Section: 04; Twp: 162; Rng: 081; Block: ; Lot: ; Deeded Acres: 160.000 NE1/4 4 162 81									
18-0000-07308-000		HUBER, KENT A & KATHIE A	(A)		\$0	\$0	\$108,000	\$0	\$0	\$108,000
	000-000-000			2025	\$0	\$0	\$108,200	\$0	\$0	\$108,200
		0			\$0/0.00	\$0/0.00	-\$200/-0.18	\$0/0.00	\$0/0.00	-\$200/-0.18

Bottineau County Assessor

Parcel List A = Appraised, B = BofR, E = State Eq., X = Exempt

Thu, April 2, 2026 4:19 PM

Page 4

Pcl No.	Route #	Name/Address	A/B/E/X	Current Year	Land Pr Yr Res	Com Land Pr Yr Com Land	Farm Land	Cur Dwlg Prior Year Dwlg	Cur Impr Prior Year Impr	Cur Total Pr Yr Total	Ttl Diff/% Diff
Legal Section: 05; Twp: 162; Rng: 081; Block: ; Lot: 3; Deeded Acres: 160.000 S1/2NW1/4 LOTS 3 & 4 5 162 81											
18-0000-07309-000		JESPERSEN, KYLER	(A)		\$0	\$0	\$95,400	\$0	\$0	\$95,400	
	000-000-000			2025	\$0	\$0	\$95,600	\$0	\$0	\$95,600	
		0			\$0/0.00	\$0/0.00	-\$200/-0.21	\$0/0.00	\$0/0.00	-\$200/-0.21	
Legal Section: 05; Twp: 162; Rng: 081; Block: ; Lot: 1; Deeded Acres: 158.280 SE1/4 LESS OUTLOT 1 5 162 81											
18-0000-07310-000		BALLANTYNE, LARRY & LADONNA	(A)		\$0	\$0	\$110,500	\$0	\$0	\$110,500	
	000-000-000			2025	\$0	\$0	\$110,700	\$0	\$0	\$110,700	
		0			\$0/0.00	\$0/0.00	-\$200/-0.18	\$0/0.00	\$0/0.00	-\$200/-0.18	
Legal Section: 05; Twp: 162; Rng: 081; Block: ; Lot: ; Deeded Acres: 160.000 SW1/4 5 162 81											
18-0000-07311-000		BALLANTYNE REV LIV TR ETAL, R	(A)		\$0	\$0	\$102,600	\$0	\$0	\$102,600	
	000-000-000			2025	\$0	\$0	\$102,700	\$0	\$0	\$102,700	
		0			\$0/0.00	\$0/0.00	-\$100/-0.10	\$0/0.00	\$0/0.00	-\$100/-0.10	
Legal Section: 05; Twp: 162; Rng: 081; Block: ; Lot: ; Deeded Acres: 160.000 NE1/4 5 162 81											
18-0000-07312-050		HUBER, KENT, KATHIE & JASON	(A)		\$0	\$0	\$1,100	\$0	\$0	\$1,100	
	000-000-000			2025	\$0	\$0	\$1,100	\$0	\$0	\$1,100	
		0			\$0/0.00	\$0/0.00	\$0/0.00	\$0/0.00	\$0/0.00	\$0/0.00	
Legal Section: 06; Twp: 162; Rng: 081; Block: ; Lot: ; Deeded Acres: 1.350 OUTLOT 3 OF NE1/4SE1/4 6 162 81											
18-0000-07313-000		HUBER, KENT A & KATHIE A	(A)		\$0	\$0	\$2,800	\$0	\$0	\$2,800	
	000-000-000			2025	\$0	\$0	\$2,800	\$0	\$0	\$2,800	
		0			\$0/0.00	\$0/0.00	\$0/0.00	\$0/0.00	\$0/0.00	\$0/0.00	
Legal Section: 06; Twp: 162; Rng: 081; Block: ; Lot: 1; Deeded Acres: 4.130 OUTLOT 1 OF SE1/4 6 162 81											
18-0000-07313-050		HUBER, JASON & ASHLEY	(A)		\$0	\$0	\$1,100	\$0	\$0	\$1,100	
	000-000-000			2025	\$0	\$0	\$1,100	\$0	\$0	\$1,100	
		0			\$0/0.00	\$0/0.00	\$0/0.00	\$0/0.00	\$0/0.00	\$0/0.00	
Legal Section: 06; Twp: 162; Rng: 081; Block: ; Lot: ; Deeded Acres: 1.370 OUTLOT 2 OF NE1/4SE1/4 6 162 81											

Bottineau County Assessor

Parcel List A = Appraised, B = BofR, E = State Eq., X = Exempt

Thu, April 2, 2026 4:19 PM

Pcl No.	Route #	Name/Address	A/B/E/X	Current Year	Land Pr Yr Res Land Diff/% Diff	Com Land Pr Yr Com Land	Farm Land	Cur Dwlg Prior Year Dwlg	Cur Impr Prior Year Impr	Cur Total Pr Yr Total Ttl Diff/% Diff
18-0000-07314-000		HELGERSON ETAL, PEGGY	(A)		\$0	\$0	\$102,800	\$0	\$0	\$102,800
	000-000-000		2025		\$0	\$0	\$102,900	\$0	\$0	\$102,900
	0				\$0/0.00	\$0/0.00	-\$100/-0.10	\$0/0.00	\$0/0.00	-\$100/-0.10
Legal	Section: 06; Twp: 162; Rng: 081; Block: ; Lot: ; Deeded Acres: 160.000 NE1/4 6 162 81									
18-0000-07315-000		FOSS & TORGESON LIVING TRUSTS	(A)		\$0	\$0	\$121,600	\$0	\$0	\$121,600
	000-000-000		2025		\$0	\$0	\$121,800	\$0	\$0	\$121,800
	0				\$0/0.00	\$0/0.00	-\$200/-0.16	\$0/0.00	\$0/0.00	-\$200/-0.16
Legal	Section: 06; Twp: 162; Rng: 081; Block: ; Lot: 6; Deeded Acres: 154.280 E1/2SW1/4 LOTS 6 & 7 6 162 81									
18-0000-07316-000		PETERSON, DARYL G & CHRISTINE	(A)		\$0	\$0	\$113,800	\$0	\$0	\$113,800
	000-000-000		2025		\$0	\$0	\$114,000	\$0	\$0	\$114,000
	0				\$0/0.00	\$0/0.00	-\$200/-0.18	\$0/0.00	\$0/0.00	-\$200/-0.18
Legal	Section: 06; Twp: 162; Rng: 081; Block: ; Lot: ; Deeded Acres: 154.000 NW1/4 6 162 81									
18-0000-07317-000		TALCOTT, CORRINE	(A)		\$0	\$0	\$127,000	\$0	\$0	\$127,000
	000-000-000		2025		\$0	\$0	\$127,300	\$0	\$0	\$127,300
	0				\$0/0.00	\$0/0.00	-\$300/-0.24	\$0/0.00	\$0/0.00	-\$300/-0.24
Legal	Section: 07; Twp: 162; Rng: 081; Block: ; Lot: ; Deeded Acres: 160.000 SE1/4 7 162 81									
18-0000-07321-000		THOMPSON, GABRIEL & GABRIEL JR	(A)		\$0	\$0	\$118,400	\$0	\$0	\$118,400
	000-000-000		2025		\$0	\$0	\$118,600	\$0	\$0	\$118,600
	0				\$0/0.00	\$0/0.00	-\$200/-0.17	\$0/0.00	\$0/0.00	-\$200/-0.17
Legal	Section: 07; Twp: 162; Rng: 081; Block: ; Lot: ; Deeded Acres: 155.000 NW1/4 7 162 81									
18-0000-07322-000		TALCOTT, CORRINE	(A)		\$0	\$0	\$109,300	\$0	\$0	\$109,300
	000-000-000		2025		\$0	\$0	\$109,500	\$0	\$0	\$109,500
	0				\$0/0.00	\$0/0.00	-\$200/-0.18	\$0/0.00	\$0/0.00	-\$200/-0.18
Legal	Section: 07; Twp: 162; Rng: 081; Block: ; Lot: ; Deeded Acres: 155.000 SW1/4 7 162 81									
18-0000-07323-000		KORMANN ETAL, D PIERRE	(A)		\$0	\$0	\$98,900	\$0	\$0	\$98,900
	000-000-000		2025		\$0	\$0	\$99,000	\$0	\$0	\$99,000
	0				\$0/0.00	\$0/0.00	-\$100/-0.10	\$0/0.00	\$0/0.00	-\$100/-0.10

Bottineau County Assessor

Parcel List A = Appraised, B = BofR, E = State Eq., X = Exempt

Thu, April 2, 2026 4:19 PM

Page 6

Pcl No.	Route #	Name/Address	A/B/E/X	Current Year	Land Pr Yr Res Land Diff/% Diff	Com Land Pr Yr Com Land	Farm Land	Cur Dwlg Prior Year Dwlg	Cur Impr Prior Year Impr	Cur Total Pr Yr Total Ttl Diff/% Diff
Legal Section: 08; Twp: 162; Rng: 081; Block: ; Lot: ; Deeded Acres: 141.460 NE1/4 LESS OUTLOT 1 8 162 81										
18-0000-07323-010		STEAD, RONALD D & MELINDA	(A)		\$0	\$0	\$12,900	\$0	\$0	\$12,900
	000-000-000			2025	\$0	\$0	\$12,900	\$0	\$0	\$12,900
	0				\$0/0.00	\$0/0.00	\$0/0.00	\$0/0.00	\$0/0.00	\$0/0.00
Legal Section: 08; Twp: 162; Rng: 081; Block: ; Lot: ; Deeded Acres: 18.540 OUTLOT 1 OF NE1/4 8 162 81										
18-0000-07324-000		FELAND, DUANE & LADONNA	(A)		\$0	\$0	\$61,000	\$0	\$0	\$61,000
	000-000-000			2025	\$0	\$0	\$61,100	\$0	\$0	\$61,100
	0				\$0/0.00	\$0/0.00	-\$100/-0.16	\$0/0.00	\$0/0.00	-\$100/-0.16
Legal Section: 08; Twp: 162; Rng: 081; Block: ; Lot: ; Deeded Acres: 78.260 N1/2SW1/4 LESS 1.74 A TO USA 8 162 81										
18-0000-07327-000		HUBER, KENT A & KATHIE A	(A)		\$0	\$0	\$61,800	\$0	\$0	\$61,800
	000-000-000			2025	\$0	\$0	\$61,900	\$0	\$0	\$61,900
	0				\$0/0.00	\$0/0.00	-\$100/-0.16	\$0/0.00	\$0/0.00	-\$100/-0.16
Legal Section: 08; Twp: 162; Rng: 081; Block: ; Lot: ; Deeded Acres: 80.000 S1/2SW1/4 8 162 81										
18-0000-07328-000		STEAD, RONALD D	(A)		\$0	\$0	\$125,700	\$0	\$0	\$125,700
	000-000-000			2025	\$0	\$0	\$125,900	\$0	\$0	\$125,900
	0				\$0/0.00	\$0/0.00	-\$200/-0.16	\$0/0.00	\$0/0.00	-\$200/-0.16
Legal Section: 08; Twp: 162; Rng: 081; Block: ; Lot: ; Deeded Acres: 160.000 SE1/4 8 162 81										
18-0000-07329-000		HUBER, KENT A & KATHIE A	(A)		\$0	\$0	\$115,500	\$0	\$0	\$115,500
	000-000-000			2025	\$0	\$0	\$115,600	\$0	\$0	\$115,600
	0				\$0/0.00	\$0/0.00	-\$100/-0.09	\$0/0.00	\$0/0.00	-\$100/-0.09
Legal Section: 08; Twp: 162; Rng: 081; Block: ; Lot: ; Deeded Acres: 160.000 NW1/4 8 162 81										
18-0000-07331-000		BALLANTYNE, JERRAD & TRACI	(A)		\$0	\$0	\$120,700	\$0	\$0	\$120,700
	000-000-000			2025	\$0	\$0	\$120,900	\$0	\$0	\$120,900
	0				\$0/0.00	\$0/0.00	-\$200/-0.17	\$0/0.00	\$0/0.00	-\$200/-0.17
Legal Section: 09; Twp: 162; Rng: 081; Block: ; Lot: ; Deeded Acres: 160.000 SW1/4 9 162 81										

Bottineau County Assessor

Parcel List A = Appraised, B = BofR, E = State Eq., X = Exempt

Thu, April 2, 2026 4:19 PM

Page 7

Pcl No.	Route #	Name/Address	A/B/E/X	Current Year	Land Pr Yr Res Land Diff/% Diff	Com Land Pr Yr Com Land	Farm Land	Cur Dwlg Prior Year Dwlg	Cur Impr Prior Year Impr	Cur Total Pr Yr Total Ttl Diff/% Diff
18-0000-07332-000		KIRK ETAL, KELLY	(A)		\$0	\$0	\$98,500	\$0	\$0	\$98,500
	000-000-000			2025	\$0	\$0	\$98,700	\$0	\$0	\$98,700
	0				\$0/0.00	\$0/0.00	-\$200/-0.20	\$0/0.00	\$0/0.00	-\$200/-0.20
Legal	Section: 09; Twp: 162; Rng: 081; Block: ; Lot: 1; Deeded Acres: 155.960 NE1/4 LESS OUTLOTS 1 & 2 9 162 81									
18-0000-07333-000		KIRK ETAL, KELLY	(A)		\$0	\$0	\$600	\$0	\$0	\$600
	000-000-000			2025	\$0	\$0	\$600	\$0	\$0	\$600
	0				\$0/0.00	\$0/0.00	\$0/0.00	\$0/0.00	\$0/0.00	\$0/0.00
Legal	Section: 09; Twp: 162; Rng: 081; Block: ; Lot: 1; Deeded Acres: 0.970 OUTLOT 1 OF NE1/4 9 162 81									
18-0000-07336-000		KIRK ETAL, KELLY	(A)		\$0	\$0	\$93,900	\$0	\$0	\$93,900
	000-000-000			2025	\$0	\$0	\$94,100	\$0	\$0	\$94,100
	0				\$0/0.00	\$0/0.00	-\$200/-0.21	\$0/0.00	\$0/0.00	-\$200/-0.21
Legal	Section: 09; Twp: 162; Rng: 081; Block: ; Lot: ; Deeded Acres: 130.340 NW1/4 LESS 26.66 A DEEDED LESS OUTLOT 3 9 162 81									
18-0000-07336-050		KIRK, KENDALL	(A)		\$0	\$0	\$2,400	\$0	\$0	\$2,400
	000-000-000			2025	\$0	\$0	\$2,400	\$0	\$0	\$2,400
	0				\$0/0.00	\$0/0.00	\$0/0.00	\$0/0.00	\$0/0.00	\$0/0.00
Legal	Section: 09; Twp: 162; Rng: 081; Block: ; Lot: ; Deeded Acres: 3.000 OUTLOT 3 OF NW1/4 9 162 81									
18-0000-07337-000		KIRK, TRISHA JESSEN & TRAVIS	(A)		\$0	\$0	\$19,800	\$0	\$0	\$19,800
	000-000-000			2025	\$0	\$0	\$19,900	\$0	\$0	\$19,900
	0				\$0/0.00	\$0/0.00	-\$100/-0.50	\$0/0.00	\$0/0.00	-\$100/-0.50
Legal	Section: 09; Twp: 162; Rng: 081; Block: ; Lot: ; Deeded Acres: 26.660 26.66 A OF NW1/4 9 162 81									
18-0000-07338-000		BALLANTYNE, JERRAD & TRACI	(A)		\$0	\$0	\$122,700	\$0	\$0	\$122,700
	000-000-000			2025	\$0	\$0	\$122,900	\$0	\$0	\$122,900
	0				\$0/0.00	\$0/0.00	-\$200/-0.16	\$0/0.00	\$0/0.00	-\$200/-0.16
Legal	Section: 09; Twp: 162; Rng: 081; Block: ; Lot: ; Deeded Acres: 160.000 SE1/4 9 162 81									
18-0000-07339-000		BRANDON, CHARLES & SISSEL	(A)		\$0	\$0	\$62,100	\$0	\$0	\$62,100
	000-000-000			2025	\$0	\$0	\$121,300	\$0	\$0	\$121,300
	0				\$0/0.00	\$0/0.00	-\$59,200/-48.80	\$0/0.00	\$0/0.00	-\$59,200/-48.80

Bottineau County Assessor

Parcel List A = Appraised, B = BofR, E = State Eq., X = Exempt

Thu, April 2, 2026 4:19 PM

Page 8

Pcl No.	Route #	Name/Address	A/B/E/X	Current Year	Land Res	Com Land	Farm Land	Cur Dwlg	Cur Impr	Cur Total
				Pr Yr	Pr Yr	Pr Yr		Prior Year	Prior Year	Pr Yr Total
				Diff/%	Diff/%	Diff/%		Dwlg	Impr	Diff/%
Legal Section: 10; Twp: 162; Rng: 081; Block: ; Lot: ; Deeded Acres: 80.000 N1/2SW1/4 10 162 81										
18-0000-07339-050		BRANDON TRUST, GRANT S & DIANE L	(A)		\$0	\$0	\$59,000	\$0	\$0	\$59,000
	000-000-000		2025		\$0	\$0	\$0	\$0	\$0	\$0
					\$0/0.00	\$0/0.00	\$59,000/100.00	\$0/0.00	\$0/0.00	\$59,000/100.00
Legal Section: 10; Twp: 162; Rng: 81; Block: ; Lot: ; Deeded Acres: 80.000 S1/2SW1/4 10 162 81										
18-0000-07340-000		SCHMITT TRUST	(A)		\$0	\$0	\$95,800	\$0	\$0	\$95,800
	000-000-000		2025		\$0	\$0	\$95,900	\$0	\$0	\$95,900
		0			\$0/0.00	\$0/0.00	-\$100/-0.10	\$0/0.00	\$0/0.00	-\$100/-0.10
Legal Section: 10; Twp: 162; Rng: 081; Block: ; Lot: ; Deeded Acres: 160.000 NW1/4 10 162 81										
18-0000-07341-000		BALLANTYNE REV LIV TR ETAL, R	(A)		\$0	\$0	\$92,100	\$0	\$0	\$92,100
	000-000-000		2025		\$0	\$0	\$92,200	\$0	\$0	\$92,200
		0			\$0/0.00	\$0/0.00	-\$100/-0.11	\$0/0.00	\$0/0.00	-\$100/-0.11
Legal Section: 10; Twp: 162; Rng: 081; Block: ; Lot: ; Deeded Acres: 157.790 NE1/4 LESS R/W 10 162 81										
18-0000-07345-000		STEAD, L PETERSON & LISA	(A)		\$0	\$0	\$120,300	\$0	\$0	\$120,300
	000-000-000		2025		\$0	\$0	\$120,500	\$0	\$0	\$120,500
		0			\$0/0.00	\$0/0.00	-\$200/-0.17	\$0/0.00	\$0/0.00	-\$200/-0.17
Legal Section: 11; Twp: 162; Rng: 081; Block: ; Lot: ; Deeded Acres: 157.790 SW1/4 LESS R/W 11 162 81										
18-0000-07347-000		BALLANTYNE REV LIV TR ETAL, R	(A)		\$0	\$0	\$108,900	\$0	\$0	\$108,900
	000-000-000		2025		\$0	\$0	\$109,100	\$0	\$0	\$109,100
		0			\$0/0.00	\$0/0.00	-\$200/-0.18	\$0/0.00	\$0/0.00	-\$200/-0.18
Legal Section: 11; Twp: 162; Rng: 081; Block: ; Lot: ; Deeded Acres: 128.410 NW1/4 LESS OUTLOT 1 LESS R/W 11 162 81										
18-0000-07347-050		BALLANTYNE AGRI	(A)		\$0	\$0	\$23,500	\$0	\$0	\$23,500
	000-000-000		2025		\$0	\$0	\$23,500	\$0	\$0	\$23,500
		0			\$0/0.00	\$0/0.00	\$0/0.00	\$0/0.00	\$0/0.00	\$0/0.00
Legal Section: 11; Twp: 162; Rng: 081; Block: ; Lot: ; Deeded Acres: 29.380 OUTLOT 1 OF NW1/4 11 162 81										

Bottineau County Assessor

Parcel List A = Appraised, B = BofR, E = State Eq., X = Exempt

Thu, April 2, 2026 4:19 PM

Page 9

Pcl No.	Route #	Name/Address	A/B/E/X	Current Year	Land Pr Yr Res Land Diff/% Diff	Com Land Pr Yr Com Land	Farm Land	Cur Dwlg Prior Year Dwlg	Cur Impr Prior Year Impr	Cur Total Pr Yr Total Ttl Diff/% Diff
18-0000-07349-000		MCCANN TRUST	(A)		\$0	\$0	\$122,300	\$0	\$0	\$122,300
	000-000-000			2025	\$0	\$0	\$122,500	\$0	\$0	\$122,500
		0			\$0/0.00	\$0/0.00	-\$200/-0.16	\$0/0.00	\$0/0.00	-\$200/-0.16
Legal	Section: 11; Twp: 162; Rng: 081; Block: ; Lot: ; Deeded Acres: 160.000 SE1/4 11 162 81									
18-0000-07350-000		MCCANN, MARK E	(A)		\$0	\$0	\$118,700	\$0	\$0	\$118,700
	000-000-000			2025	\$0	\$0	\$118,900	\$0	\$0	\$118,900
		0			\$0/0.00	\$0/0.00	-\$200/-0.17	\$0/0.00	\$0/0.00	-\$200/-0.17
Legal	Section: 11; Twp: 162; Rng: 081; Block: ; Lot: ; Deeded Acres: 160.000 NE1/4 11 162 81									
18-0000-07351-000		BELL, TRACEY DIEBEL & SHEILA A	(A)		\$0	\$0	\$128,900	\$0	\$0	\$128,900
	000-000-000			2025	\$0	\$0	\$129,100	\$0	\$0	\$129,100
		0			\$0/0.00	\$0/0.00	-\$200/-0.15	\$0/0.00	\$0/0.00	-\$200/-0.15
Legal	Section: 12; Twp: 162; Rng: 081; Block: ; Lot: ; Deeded Acres: 160.000 SW1/4 12 162 81									
18-0000-07352-000		HETLAND FAMILY LP	(A)		\$0	\$0	\$115,100	\$0	\$0	\$115,100
	000-000-000			2025	\$0	\$0	\$115,200	\$0	\$0	\$115,200
		0			\$0/0.00	\$0/0.00	-\$100/-0.09	\$0/0.00	\$0/0.00	-\$100/-0.09
Legal	Section: 12; Twp: 162; Rng: 081; Block: ; Lot: ; Deeded Acres: 160.000 SE1/4 12 162 81									
18-0000-07353-000		HETH, VIRGINIA M	(A)		\$0	\$0	\$104,900	\$0	\$0	\$104,900
	000-000-000			2025	\$0	\$0	\$105,000	\$0	\$0	\$105,000
		0			\$0/0.00	\$0/0.00	-\$100/-0.10	\$0/0.00	\$0/0.00	-\$100/-0.10
Legal	Section: 12; Twp: 162; Rng: 081; Block: ; Lot: ; Deeded Acres: 160.000 NW1/4 12 162 81									
18-0000-07354-000		RACINE, MYLON W	(A)		\$0	\$0	\$118,100	\$0	\$0	\$118,100
	000-000-000			2025	\$0	\$0	\$118,300	\$0	\$0	\$118,300
		0			\$0/0.00	\$0/0.00	-\$200/-0.17	\$0/0.00	\$0/0.00	-\$200/-0.17
Legal	Section: 12; Twp: 162; Rng: 081; Block: ; Lot: ; Deeded Acres: 160.000 NE1/4 12 162 81									
18-0000-07355-000		BALLANTYNE, RUSSELL A & PENNY	(A)		\$0	\$0	\$116,600	\$0	\$0	\$116,600
	000-000-000			2025	\$0	\$0	\$116,800	\$0	\$0	\$116,800
		0			\$0/0.00	\$0/0.00	-\$200/-0.17	\$0/0.00	\$0/0.00	-\$200/-0.17

Bottineau County Assessor

Parcel List A = Appraised, B = BofR, E = State Eq., X = Exempt

Thu, April 2, 2026 4:19 PM

Page 10

Pcl No.	Route #	Name/Address	A/B/E/X	Current Year	Land Pr Yr Res Diff/% Diff	Com Land Pr Yr Com Land	Farm Land	Cur Dwlg Prior Year Dwlg	Cur Impr Prior Year Impr	Cur Total Pr Yr Total Ttl Diff/% Diff
Legal Section: 13; Twp: 162; Rng: 081; Block: ; Lot: ; Deeded Acres: 160.000 SE1/4 13 162 81										
18-0000-07356-000		STEAD, RONALD D	(A)		\$0	\$0	\$118,100	\$0	\$0	\$118,100
	000-000-000			2025	\$0	\$0	\$126,900	\$0	\$0	\$126,900
		0			\$0/0.00	\$0/0.00	-\$8,800/-6.93	\$0/0.00	\$0/0.00	-\$8,800/-6.93
Legal Section: 13; Twp: 162; Rng: 081; Block: ; Lot: ; Deeded Acres: 149.780 SW1/4 LESS OUTLOT 1 13 162 81										
18-0000-07356-025		STEAD, RONALD D	(A)		\$0	\$0	\$8,600	\$0	\$0	\$8,600
	000-000-000			2025	\$0	\$0	\$0	\$0	\$0	\$0
		0			\$0/0.00	\$0/0.00	\$8,600/100.00	\$0/0.00	\$0/0.00	\$8,600/100.00
Legal Section: 13; Twp: 162; Rng: 81; Block: ; Lot: ; Deeded Acres: 10.220 None										
18-0000-07357-000		HETLAND FAMILY LP	(A)		\$0	\$0	\$110,500	\$0	\$0	\$110,500
	000-000-000			2025	\$0	\$0	\$110,600	\$0	\$0	\$110,600
		0			\$0/0.00	\$0/0.00	-\$100/-0.09	\$0/0.00	\$0/0.00	-\$100/-0.09
Legal Section: 13; Twp: 162; Rng: 081; Block: ; Lot: ; Deeded Acres: 160.000 NE1/4 13 162 81										
18-0000-07358-000		OPDAHL, MITCHELL	(A)		\$0	\$0	\$123,800	\$0	\$0	\$123,800
	000-000-000			2025	\$0	\$0	\$124,000	\$0	\$0	\$124,000
		0			\$0/0.00	\$0/0.00	-\$200/-0.16	\$0/0.00	\$0/0.00	-\$200/-0.16
Legal Section: 13; Twp: 162; Rng: 081; Block: ; Lot: ; Deeded Acres: 160.000 NW1/4 13 162 81										
18-0000-07359-000		STEAD, MARISA HAMAN & MEGAN	(A)		\$0	\$0	\$133,800	\$0	\$0	\$133,800
	000-000-000			2025	\$0	\$0	\$134,000	\$0	\$0	\$134,000
		0			\$0/0.00	\$0/0.00	-\$200/-0.15	\$0/0.00	\$0/0.00	-\$200/-0.15
Legal Section: 14; Twp: 162; Rng: 081; Block: ; Lot: ; Deeded Acres: 160.000 SE1/4 14 162 81										
18-0000-07360-000		STEAD ETAL, RONALD	(A)		\$0	\$0	\$124,500	\$0	\$0	\$124,500
	000-000-000			2025	\$0	\$0	\$124,800	\$0	\$0	\$124,800
		0			\$0/0.00	\$0/0.00	-\$300/-0.24	\$0/0.00	\$0/0.00	-\$300/-0.24
Legal Section: 14; Twp: 162; Rng: 081; Block: ; Lot: ; Deeded Acres: 157.790 NW1/4 LESS R/W 14 162 81										

Bottineau County Assessor

Parcel List A = Appraised, B = BofR, E = State Eq., X = Exempt

Thu, April 2, 2026 4:19 PM

Page 11

Pcl No.	Route #	Name/Address	A/B/E/X	Current Year	Land Pr Yr Res Land Diff/% Diff	Com Land Pr Yr Com Land	Farm Land	Cur Dwlg Prior Year Dwlg	Cur Impr Prior Year Impr	Cur Total Pr Yr Total Ttl Diff/% Diff
18-0000-07362-000		MCCANN, MICHAEL G	(A)		\$0	\$0	\$126,800	\$0	\$0	\$126,800
	000-000-000			2025	\$0	\$0	\$127,000	\$0	\$0	\$127,000
		0			\$0/0.00	\$0/0.00	-\$200/-0.16	\$0/0.00	\$0/0.00	-\$200/-0.16
Legal	Section: 14; Twp: 162; Rng: 081; Block: ; Lot: ; Deeded Acres: 160.000 NE1/4 14 162 81									
18-0000-07363-000		STEAD, RONALD D & MELINDA	(A)		\$0	\$0	\$129,100	\$0	\$0	\$129,100
	000-000-000			2025	\$0	\$0	\$129,300	\$0	\$0	\$129,300
		0			\$0/0.00	\$0/0.00	-\$200/-0.15	\$0/0.00	\$0/0.00	-\$200/-0.15
Legal	Section: 14; Twp: 162; Rng: 081; Block: ; Lot: ; Deeded Acres: 157.790 SW1/4 LESS R/W 14 162 81									
18-0000-07365-000		STEAD, RONALD D & MELINDA	(A)		\$0	\$0	\$125,400	\$0	\$0	\$125,400
	000-000-000			2025	\$0	\$0	\$125,600	\$0	\$0	\$125,600
		0			\$0/0.00	\$0/0.00	-\$200/-0.16	\$0/0.00	\$0/0.00	-\$200/-0.16
Legal	Section: 15; Twp: 162; Rng: 081; Block: ; Lot: ; Deeded Acres: 160.000 NW1/4 15 162 81									
18-0000-07366-000		STEAD, RONALD D & MELINDA	(A)		\$0	\$0	\$124,400	\$0	\$0	\$124,400
	000-000-000			2025	\$0	\$0	\$124,600	\$0	\$0	\$124,600
		0			\$0/0.00	\$0/0.00	-\$200/-0.16	\$0/0.00	\$0/0.00	-\$200/-0.16
Legal	Section: 15; Twp: 162; Rng: 081; Block: ; Lot: ; Deeded Acres: 157.790 NE1/4 LESS R/W 15 162 81									
18-0000-07368-000		STEAD, RONALD D & MELINDA	(A)		\$0	\$0	\$135,100	\$0	\$0	\$135,100
	000-000-000			2025	\$0	\$0	\$135,400	\$0	\$0	\$135,400
		0			\$0/0.00	\$0/0.00	-\$300/-0.22	\$0/0.00	\$0/0.00	-\$300/-0.22
Legal	Section: 15; Twp: 162; Rng: 081; Block: ; Lot: ; Deeded Acres: 157.790 SE1/4 LESS R/W 15 162 81									
18-0000-07370-010		STEAD, RONALD D & MELINDA	(A)		\$0	\$0	\$114,400	\$0	\$0	\$114,400
	000-000-000			2025	\$0	\$0	\$114,600	\$0	\$0	\$114,600
		0			\$0/0.00	\$0/0.00	-\$200/-0.17	\$0/0.00	\$0/0.00	-\$200/-0.17
Legal	Section: 15; Twp: 162; Rng: 081; Block: ; Lot: ; Deeded Acres: 140.130 SW1/4 LESS 19.87 A 15 162 81									
18-0000-07371-000		BALLANTYNE, JERRAD P & TRACI A	(A)		\$0	\$0	\$110,300	\$0	\$0	\$110,300
	000-000-000			2025	\$0	\$0	\$110,500	\$0	\$0	\$110,500
		0			\$0/0.00	\$0/0.00	-\$200/-0.18	\$0/0.00	\$0/0.00	-\$200/-0.18

Bottineau County Assessor

Parcel List A = Appraised, B = BofR, E = State Eq., X = Exempt

Thu, April 2, 2026 4:19 PM

Page 12

Pcl No.	Route #	Name/Address	A/B/E/X	Current Year	Land Pr Yr Res Land Diff/% Diff	Com Land Pr Yr Com Land	Farm Land	Cur Dwlg Prior Year Dwlg	Cur Impr Prior Year Impr	Cur Total Pr Yr Total Ttl Diff/% Diff
Legal Section: 16; Twp: 162; Rng: 081; Block: ; Lot: ; Deeded Acres: 160.000 NE1/4 16 162 81										
18-0000-07372-000		DESCHAMP FAMILY FARMS LLP	(A)		\$0	\$0	\$122,300	\$0	\$0	\$122,300
	000-000-000		2025	\$0	\$0	\$122,500	\$0	\$0	\$0	\$122,500
	0			\$0/0.00	\$0/0.00	-\$200/-0.16	\$0/0.00	\$0/0.00	\$0/0.00	-\$200/-0.16
Legal Section: 16; Twp: 162; Rng: 081; Block: ; Lot: ; Deeded Acres: 160.000 NW1/4 16 162 81										
18-0000-07373-010		HALSTEAD, K MATHWICH RLT & D	(A)		\$0	\$0	\$106,200	\$0	\$0	\$106,200
	000-000-000		2025	\$0	\$0	\$106,400	\$0	\$0	\$0	\$106,400
	0			\$0/0.00	\$0/0.00	-\$200/-0.19	\$0/0.00	\$0/0.00	\$0/0.00	-\$200/-0.19
Legal Section: 16; Twp: 162; Rng: 081; Block: ; Lot: ; Deeded Acres: 136.570 SE1/4 LESS 23.43 A 16 162 81										
18-0000-07374-000		ROSENDAHL, RANDY & WAYNE	(A)		\$0	\$0	\$124,600	\$0	\$0	\$124,600
	000-000-000		2025	\$0	\$0	\$124,800	\$0	\$0	\$0	\$124,800
	0			\$0/0.00	\$0/0.00	-\$200/-0.16	\$0/0.00	\$0/0.00	\$0/0.00	-\$200/-0.16
Legal Section: 16; Twp: 162; Rng: 081; Block: ; Lot: ; Deeded Acres: 160.000 SW1/4 16 162 81										
18-0000-07375-000		LEE FAMILY TRUST	(A)		\$0	\$0	\$122,900	\$0	\$0	\$122,900
	000-000-000		2025	\$0	\$0	\$123,100	\$0	\$0	\$0	\$123,100
	0			\$0/0.00	\$0/0.00	-\$200/-0.16	\$0/0.00	\$0/0.00	\$0/0.00	-\$200/-0.16
Legal Section: 17; Twp: 162; Rng: 081; Block: ; Lot: ; Deeded Acres: 160.000 NW1/4 17 162 81										
18-0000-07376-000		LEE FAMILY TRUST	(A)		\$0	\$0	\$130,800	\$0	\$0	\$130,800
	000-000-000		2025	\$0	\$0	\$131,000	\$0	\$0	\$0	\$131,000
	0			\$0/0.00	\$0/0.00	-\$200/-0.15	\$0/0.00	\$0/0.00	\$0/0.00	-\$200/-0.15
Legal Section: 17; Twp: 162; Rng: 081; Block: ; Lot: ; Deeded Acres: 160.000 SW1/4 17 162 81										
18-0000-07378-000		LEE FAMILY TRUST	(A)		\$0	\$0	\$128,600	\$0	\$0	\$128,600
	000-000-000		2025	\$0	\$0	\$128,800	\$0	\$0	\$0	\$128,800
	0			\$0/0.00	\$0/0.00	-\$200/-0.16	\$0/0.00	\$0/0.00	\$0/0.00	-\$200/-0.16
Legal Section: 17; Twp: 162; Rng: 081; Block: ; Lot: ; Deeded Acres: 160.000 SE1/4 17 162 81										

Bottineau County Assessor

Parcel List A = Appraised, B = BofR, E = State Eq., X = Exempt

Thu, April 2, 2026 4:19 PM

Page 13

Pcl No.	Route #	Name/Address	A/B/E/X	Current Year	Land Pr Yr Res Land Diff/% Diff	Com Land Pr Yr Com Land	Farm Land	Cur Dwlg Prior Year Dwlg	Cur Impr Prior Year Impr	Cur Total Pr Yr Total Ttl Diff/% Diff
18-0000-07379-000		LEE FAMILY TRUST	(A)		\$0	\$0	\$118,800	\$0	\$0	\$118,800
	000-000-000			2025	\$0	\$0	\$119,000	\$0	\$0	\$119,000
		0			\$0/0.00	\$0/0.00	-\$200/-0.17	\$0/0.00	\$0/0.00	-\$200/-0.17
Legal	Section: 17; Twp: 162; Rng: 081; Block: ; Lot: ; Deeded Acres: 160.000 NE1/4 17 162 81									
18-0000-07380-000		FELAND, DUANE & LADONNA	(A)		\$0	\$0	\$122,800	\$0	\$0	\$122,800
	000-000-000			2025	\$0	\$0	\$123,000	\$0	\$0	\$123,000
		0			\$0/0.00	\$0/0.00	-\$200/-0.16	\$0/0.00	\$0/0.00	-\$200/-0.16
Legal	Section: 18; Twp: 162; Rng: 081; Block: ; Lot: ; Deeded Acres: 159.450 SE1/4 LESS RW 18 162 81									
18-0000-07381-000		HUBER, K SANNES & K BRANSON& C	(A)		\$0	\$0	\$112,600	\$0	\$0	\$112,600
	000-000-000			2025	\$0	\$0	\$112,800	\$0	\$0	\$112,800
		0			\$0/0.00	\$0/0.00	-\$200/-0.18	\$0/0.00	\$0/0.00	-\$200/-0.18
Legal	Section: 18; Twp: 162; Rng: 081; Block: ; Lot: 1; Deeded Acres: 156.000 E1/2NW1/4 LOTS 1 & 2 18 162 81									
18-0000-07384-000		LORD, GARRETT KIRK & STACI	(A)		\$0	\$0	\$54,300	\$0	\$0	\$54,300
	000-000-000			2025	\$0	\$0	\$54,400	\$0	\$0	\$54,400
		0			\$0/0.00	\$0/0.00	-\$100/-0.18	\$0/0.00	\$0/0.00	-\$100/-0.18
Legal	Section: 18; Twp: 162; Rng: 081; Block: ; Lot: ; Deeded Acres: 80.000 S1/2NE1/4 18 162 81									
18-0000-07385-000		FELAND, DUANE & LADONNA	(A)		\$0	\$0	\$110,500	\$0	\$0	\$110,500
	000-000-000			2025	\$0	\$0	\$110,700	\$0	\$0	\$110,700
		0			\$0/0.00	\$0/0.00	-\$200/-0.18	\$0/0.00	\$0/0.00	-\$200/-0.18
Legal	Section: 18; Twp: 162; Rng: 081; Block: ; Lot: ; Deeded Acres: 156.000 SW1/4 18 162 81									
18-0000-07386-000		FELAND, DUANE & LADONNA	(A)		\$0	\$0	\$100,600	\$0	\$0	\$100,600
	000-000-000			2025	\$0	\$0	\$100,700	\$0	\$0	\$100,700
		0			\$0/0.00	\$0/0.00	-\$100/-0.10	\$0/0.00	\$0/0.00	-\$100/-0.10
Legal	Section: 19; Twp: 162; Rng: 081; Block: ; Lot: ; Deeded Acres: 160.000 NE1/4 19 162 81									
18-0000-07387-000		FELAND, DUANE & LADONNA	(A)		\$0	\$0	\$123,300	\$0	\$0	\$123,300
	000-000-000			2025	\$0	\$0	\$123,500	\$0	\$0	\$123,500
		0			\$0/0.00	\$0/0.00	-\$200/-0.16	\$0/0.00	\$0/0.00	-\$200/-0.16

Bottineau County Assessor

Parcel List A = Appraised, B = BofR, E = State Eq., X = Exempt

Thu, April 2, 2026 4:19 PM

Page 14

Pcl No.	Route #	Name/Address	A/B/E/X	Current Year	Land Pr Yr Res	Com Land Pr Yr Com Land	Farm Land	Cur Dwlg Prior Year Dwlg	Cur Impr Prior Year Impr	Cur Total Pr Yr Total Ttl Diff/% Diff
Legal Section: 19; Twp: 162; Rng: 081; Block: ; Lot: ; Deeded Acres: 157.000 NW1/4 19 162 81										
18-0000-07388-000		BALLANTYNE ETAL, JERRAD P	(A)		\$0	\$0	\$115,000	\$0	\$0	\$115,000
	000-000-000		2025	\$0	\$0	\$115,100	\$0	\$0	\$0	\$115,100
	0			\$0/0.00	\$0/0.00	-\$100/-0.09	\$0/0.00	\$0/0.00	\$0/0.00	-\$100/-0.09
Legal Section: 19; Twp: 162; Rng: 081; Block: ; Lot: ; Deeded Acres: 157.000 SW1/4 19 162 81										
18-0000-07389-000		DAKOTA PLAINS FARM LLC	(A)		\$0	\$0	\$127,900	\$0	\$0	\$127,900
	000-000-000		2025	\$0	\$0	\$128,200	\$0	\$0	\$0	\$128,200
	0			\$0/0.00	\$0/0.00	-\$300/-0.23	\$0/0.00	\$0/0.00	\$0/0.00	-\$300/-0.23
Legal Section: 19; Twp: 162; Rng: 081; Block: ; Lot: ; Deeded Acres: 160.000 SE1/4 19 162 81										
18-0000-07390-000		LEE FAMILY TRUST	(A)		\$0	\$0	\$122,300	\$0	\$0	\$122,300
	000-000-000		2025	\$0	\$0	\$122,500	\$0	\$0	\$0	\$122,500
	0			\$0/0.00	\$0/0.00	-\$200/-0.16	\$0/0.00	\$0/0.00	\$0/0.00	-\$200/-0.16
Legal Section: 20; Twp: 162; Rng: 081; Block: ; Lot: ; Deeded Acres: 160.000 NE1/4 20 162 81										
18-0000-07391-000		PETERSON, DARYL G & CHRISTINE	(A)		\$0	\$0	\$48,400	\$0	\$0	\$48,400
	000-000-000		2025	\$0	\$0	\$48,500	\$0	\$0	\$0	\$48,500
	0			\$0/0.00	\$0/0.00	-\$100/-0.21	\$0/0.00	\$0/0.00	\$0/0.00	-\$100/-0.21
Legal Section: 20; Twp: 162; Rng: 081; Block: ; Lot: ; Deeded Acres: 80.000 S1/2NW1/4 20 162 81										
18-0000-07392-000		ROSENDAHL, RANDY & WAYNE	(A)		\$0	\$0	\$59,300	\$0	\$0	\$59,300
	000-000-000		2025	\$0	\$0	\$59,400	\$0	\$0	\$0	\$59,400
	0			\$0/0.00	\$0/0.00	-\$100/-0.17	\$0/0.00	\$0/0.00	\$0/0.00	-\$100/-0.17
Legal Section: 20; Twp: 162; Rng: 081; Block: ; Lot: ; Deeded Acres: 80.000 N1/2NW1/4 20 162 81										
18-0000-07393-000		DAKOTA PLAINS FARM LLC	(A)		\$0	\$0	\$82,900	\$0	\$0	\$82,900
	000-000-000		2025	\$0	\$0	\$83,000	\$0	\$0	\$0	\$83,000
	0			\$0/0.00	\$0/0.00	-\$100/-0.12	\$0/0.00	\$0/0.00	\$0/0.00	-\$100/-0.12
Legal Section: 20; Twp: 162; Rng: 081; Block: ; Lot: ; Deeded Acres: 120.000 N1/2SE1/4 SW1/4SE1/4 20 162 81										

Bottineau County Assessor

Parcel List A = Appraised, B = BofR, E = State Eq., X = Exempt

Thu, April 2, 2026 4:19 PM

Page 15

Pcl No.	Route #	Name/Address	A/B/E/X	Current Year	Land Pr Yr Res Land	Com Land Pr Yr Com Land	Farm Land	Cur Dwlg Prior Year Dwlg	Cur Impr Prior Year Impr	Cur Total Pr Yr Total Ttl Diff/% Diff
18-0000-07394-000		DAKOTA PLAINS FARM LLC	(A)		\$0	\$0	\$101,400	\$0	\$0	\$101,400
	000-000-000			2025	\$0	\$0	\$101,600	\$0	\$0	\$101,600
		0			\$0/0.00	\$0/0.00	-\$200/-0.20	\$0/0.00	\$0/0.00	-\$200/-0.20
Legal	Section: 20; Twp: 162; Rng: 081; Block: ; Lot: ; Deeded Acres: 160.000 SW1/4 20 162 81									
18-0000-07395-000		STEAD, THOMAS	(A)		\$0	\$0	\$29,400	\$0	\$0	\$29,400
	000-000-000			2025	\$0	\$0	\$29,400	\$0	\$0	\$29,400
		0			\$0/0.00	\$0/0.00	\$0/0.00	\$0/0.00	\$0/0.00	\$0/0.00
Legal	Section: 20; Twp: 162; Rng: 081; Block: ; Lot: ; Deeded Acres: 40.000 SE1/4SE1/4 20 162 81									
18-0000-07396-000		HALSTEAD, K MATHWICH RLT & D	(A)		\$0	\$0	\$18,800	\$0	\$0	\$18,800
	000-000-000			2025	\$0	\$0	\$18,800	\$0	\$0	\$18,800
		0			\$0/0.00	\$0/0.00	\$0/0.00	\$0/0.00	\$0/0.00	\$0/0.00
Legal	Section: 21; Twp: 162; Rng: 081; Block: ; Lot: ; Deeded Acres: 40.000 SE1/4SW1/4 21 162 81									
18-0000-07397-000		HALSTEAD, K MATHWICH RLT & D	(A)		\$0	\$0	\$110,600	\$0	\$0	\$110,600
	000-000-000			2025	\$0	\$0	\$110,700	\$0	\$0	\$110,700
		0			\$0/0.00	\$0/0.00	-\$100/-0.09	\$0/0.00	\$0/0.00	-\$100/-0.09
Legal	Section: 21; Twp: 162; Rng: 081; Block: ; Lot: ; Deeded Acres: 160.000 SE1/4 21 162 81									
18-0000-07398-000		STEAD, DAVID ARTHUR	(A)		\$0	\$0	\$137,500	\$0	\$0	\$137,500
	000-000-000			2025	\$0	\$0	\$137,700	\$0	\$0	\$137,700
		0			\$0/0.00	\$0/0.00	-\$200/-0.15	\$0/0.00	\$0/0.00	-\$200/-0.15
Legal	Section: 21; Twp: 162; Rng: 081; Block: ; Lot: ; Deeded Acres: 160.000 NE1/4 21 162 81									
18-0000-07399-000		STEAD, THOMAS	(A)		\$0	\$0	\$88,900	\$0	\$0	\$88,900
	000-000-000			2025	\$0	\$0	\$89,000	\$0	\$0	\$89,000
		0			\$0/0.00	\$0/0.00	-\$100/-0.11	\$0/0.00	\$0/0.00	-\$100/-0.11
Legal	Section: 21; Twp: 162; Rng: 081; Block: ; Lot: ; Deeded Acres: 120.000 W1/2SW1/4 NE1/4SW1/4 21 162 81									
18-0000-07400-000		STEAD, DAVID ARTHUR	(A)		\$0	\$0	\$137,200	\$0	\$0	\$137,200
	000-000-000			2025	\$0	\$0	\$137,500	\$0	\$0	\$137,500
		0			\$0/0.00	\$0/0.00	-\$300/-0.22	\$0/0.00	\$0/0.00	-\$300/-0.22

Bottineau County Assessor

Parcel List A = Appraised, B = BofR, E = State Eq., X = Exempt

Thu, April 2, 2026 4:19 PM

Page 16

Pcl No.	Route #	Name/Address	A/B/E/X	Current Year	Land Pr Yr Res Diff/% Diff	Com Land Pr Yr Com Land	Farm Land	Cur Dwlg Prior Year Dwlg	Cur Impr Prior Year Impr	Cur Total Pr Yr Total Ttl Diff/% Diff
Legal Section: 21; Twp: 162; Rng: 081; Block: ; Lot: ; Deeded Acres: 160.000 NW1/4 21 162 81										
18-0000-07401-000		BALLANTYNE, JOSHUA & REBECCA	(A)		\$0	\$0	\$119,200	\$0	\$0	\$119,200
	000-000-000		2025	\$0	\$0	\$119,400	\$0	\$0	\$0	\$119,400
	0			\$0/0.00	\$0/0.00	-\$200/-0.17	\$0/0.00	\$0/0.00	\$0/0.00	-\$200/-0.17
Legal Section: 22; Twp: 162; Rng: 081; Block: ; Lot: ; Deeded Acres: 157.790 SE1/4 LESS R/W 22 162 81										
18-0000-07403-000		FELAND, SHANE E & DEAN E	(A)		\$0	\$0	\$118,500	\$0	\$0	\$118,500
	000-000-000		2025	\$0	\$0	\$118,700	\$0	\$0	\$0	\$118,700
	0			\$0/0.00	\$0/0.00	-\$200/-0.17	\$0/0.00	\$0/0.00	\$0/0.00	-\$200/-0.17
Legal Section: 22; Twp: 162; Rng: 081; Block: ; Lot: ; Deeded Acres: 160.000 SW1/4 22 162 81										
18-0000-07404-000		STEAD, RONALD D & MELINDA	(A)		\$0	\$0	\$131,500	\$0	\$0	\$131,500
	000-000-000		2025	\$0	\$0	\$131,800	\$0	\$0	\$0	\$131,800
	0			\$0/0.00	\$0/0.00	-\$300/-0.23	\$0/0.00	\$0/0.00	\$0/0.00	-\$300/-0.23
Legal Section: 22; Twp: 162; Rng: 081; Block: ; Lot: ; Deeded Acres: 160.000 NW1/4 22 162 81										
18-0000-07405-000		STEAD, RONALD D & MELINDA	(A)		\$0	\$0	\$132,100	\$0	\$0	\$132,100
	000-000-000		2025	\$0	\$0	\$132,400	\$0	\$0	\$0	\$132,400
	0			\$0/0.00	\$0/0.00	-\$300/-0.23	\$0/0.00	\$0/0.00	\$0/0.00	-\$300/-0.23
Legal Section: 22; Twp: 162; Rng: 081; Block: ; Lot: ; Deeded Acres: 157.790 NE1/4 LESS R/W 22 162 81										
18-0000-07407-000		STEAD, RONALD D & MELINDA	(A)		\$0	\$0	\$132,800	\$0	\$0	\$132,800
	000-000-000		2025	\$0	\$0	\$133,000	\$0	\$0	\$0	\$133,000
	0			\$0/0.00	\$0/0.00	-\$200/-0.15	\$0/0.00	\$0/0.00	\$0/0.00	-\$200/-0.15
Legal Section: 23; Twp: 162; Rng: 081; Block: ; Lot: ; Deeded Acres: 157.790 NW1/4 LESS R/W 23 162 81										
18-0000-07409-000		DESCHAMP FAMILY FARMS LLP	(A)		\$0	\$0	\$133,100	\$0	\$0	\$133,100
	000-000-000		2025	\$0	\$0	\$133,300	\$0	\$0	\$0	\$133,300
	0			\$0/0.00	\$0/0.00	-\$200/-0.15	\$0/0.00	\$0/0.00	\$0/0.00	-\$200/-0.15
Legal Section: 23; Twp: 162; Rng: 081; Block: ; Lot: ; Deeded Acres: 160.000 NE1/4 23 162 81										

Bottineau County Assessor

Parcel List A = Appraised, B = BofR, E = State Eq., X = Exempt

Thu, April 2, 2026 4:19 PM

Page 17

Pcl No.	Route #	Name/Address	A/B/E/X	Current Year	Land Pr Yr Res Diff/% Diff	Com Land Pr Yr Com Land	Farm Land	Cur Dwlg Prior Year Dwlg	Cur Impr Prior Year Impr	Cur Total Pr Yr Total Ttl Diff/% Diff
18-0000-07410-000		WYMAN, LARRY D & BONNIE	(A)		\$0	\$0	\$135,500	\$0	\$0	\$135,500
	000-000-000			2025	\$0	\$0	\$135,800	\$0	\$0	\$135,800
		0			\$0/0.00	\$0/0.00	-\$300/-0.22	\$0/0.00	\$0/0.00	-\$300/-0.22
Legal	Section: 23; Twp: 162; Rng: 081; Block: ; Lot: .; Deeded Acres: 159.380 SE1/4 LESS OUTLOT 1 23 162 81									
18-0000-07411-000		BALLANTYNE, JOSHUA & REBECCA	(A)		\$0	\$0	\$111,500	\$0	\$0	\$111,500
	000-000-000			2025	\$0	\$0	\$111,600	\$0	\$0	\$111,600
		0			\$0/0.00	\$0/0.00	-\$100/-0.09	\$0/0.00	\$0/0.00	-\$100/-0.09
Legal	Section: 23; Twp: 162; Rng: 081; Block: ; Lot: ; Deeded Acres: 157.930 SW1/4 LESS R/W 23 162 81									
18-0000-07413-000		GRUBBS, SUSAN JANE	(A)		\$0	\$0	\$110,000	\$0	\$0	\$110,000
	000-000-000			2025	\$0	\$0	\$110,200	\$0	\$0	\$110,200
		0			\$0/0.00	\$0/0.00	-\$200/-0.18	\$0/0.00	\$0/0.00	-\$200/-0.18
Legal	Section: 24; Twp: 162; Rng: 081; Block: ; Lot: ; Deeded Acres: 160.000 NW1/4 24 162 81									
18-0000-07414-000		GRUBBS, SUSAN JANE	(A)		\$0	\$0	\$117,200	\$0	\$0	\$117,200
	000-000-000			2025	\$0	\$0	\$117,400	\$0	\$0	\$117,400
		0			\$0/0.00	\$0/0.00	-\$200/-0.17	\$0/0.00	\$0/0.00	-\$200/-0.17
Legal	Section: 24; Twp: 162; Rng: 081; Block: ; Lot: ; Deeded Acres: 160.000 NE1/4 24 162 81									
18-0000-07415-000		WYMAN, LARRY D & BONNIE	(A)		\$0	\$0	\$134,600	\$0	\$0	\$134,600
	000-000-000			2025	\$0	\$0	\$134,800	\$0	\$0	\$134,800
		0			\$0/0.00	\$0/0.00	-\$200/-0.15	\$0/0.00	\$0/0.00	-\$200/-0.15
Legal	Section: 24; Twp: 162; Rng: 081; Block: ; Lot: ; Deeded Acres: 160.000 SW1/4 24 162 81									
18-0000-07416-000		KVEUM ETAL, CHARLES & PAUL	(A)		\$0	\$0	\$135,200	\$0	\$0	\$135,200
	000-000-000			2025	\$0	\$0	\$135,400	\$0	\$0	\$135,400
		0			\$0/0.00	\$0/0.00	-\$200/-0.15	\$0/0.00	\$0/0.00	-\$200/-0.15
Legal	Section: 24; Twp: 162; Rng: 081; Block: ; Lot: ; Deeded Acres: 160.000 SE1/4 24 162 81									
18-0000-07417-000		WYMAN, IAN J & KARLENE R	(A)		\$0	\$0	\$125,900	\$0	\$0	\$125,900
	000-000-000			2025	\$0	\$0	\$126,100	\$0	\$0	\$126,100
		0			\$0/0.00	\$0/0.00	-\$200/-0.16	\$0/0.00	\$0/0.00	-\$200/-0.16

Bottineau County Assessor

Parcel List A = Appraised, B = BofR, E = State Eq., X = Exempt

Thu, April 2, 2026 4:19 PM

Page 18

Pcl No.	Route #	Name/Address	A/B/E/X	Current Year	Land Pr Yr Res Diff/% Diff	Com Land Pr Yr Com Land	Farm Land	Cur Dwlg Prior Year Dwlg	Cur Impr Prior Year Impr	Cur Total Pr Yr Total Ttl Diff/% Diff
Legal Section: 25; Twp: 162; Rng: 081; Block: ; Lot: ; Deeded Acres: 155.990 SE1/4 LESS R/W 25 162 81										
18-0000-07420-000		WILLIAMS, RICHARD E	(A)		\$0	\$0	\$7,900	\$0	\$0	\$7,900
	000-000-000		2025		\$0	\$0	\$7,900	\$0	\$0	\$7,900
	0				\$0/0.00	\$0/0.00	\$0/0.00	\$0/0.00	\$0/0.00	\$0/0.00
Legal Section: 25; Twp: 162; Rng: 081; Block: ; Lot: 1; Deeded Acres: 10.090 OUTLOT 1 OF SW1/4 25 162 81										
18-0000-07422-000		SISK, ADENA DORMAN & STEWART B	(A)		\$0	\$0	\$125,000	\$0	\$0	\$125,000
	000-000-000		2025		\$0	\$0	\$125,200	\$0	\$0	\$125,200
	0				\$0/0.00	\$0/0.00	-\$200/-0.16	\$0/0.00	\$0/0.00	-\$200/-0.16
Legal Section: 25; Twp: 162; Rng: 081; Block: ; Lot: ; Deeded Acres: 160.000 NE1/4 25 162 81										
18-0000-07423-000		WYMAN, LARRY D & BONNIE	(A)		\$0	\$0	\$121,600	\$0	\$0	\$121,600
	000-000-000		2025		\$0	\$0	\$121,700	\$0	\$0	\$121,700
	0				\$0/0.00	\$0/0.00	-\$100/-0.08	\$0/0.00	\$0/0.00	-\$100/-0.08
Legal Section: 25; Twp: 162; Rng: 081; Block: ; Lot: ; Deeded Acres: 160.000 NW1/4 25 162 81										
18-0000-07424-000		FELAND ETAL, DUANE	(A)		\$0	\$0	\$133,800	\$0	\$0	\$133,800
	000-000-000		2025		\$0	\$0	\$134,000	\$0	\$0	\$134,000
	0				\$0/0.00	\$0/0.00	-\$200/-0.15	\$0/0.00	\$0/0.00	-\$200/-0.15
Legal Section: 26; Twp: 162; Rng: 081; Block: ; Lot: ; Deeded Acres: 160.000 NE1/4 26 162 81										
18-0000-07425-000		BALLANTYNE, JERRAD P & TRACI A	(A)		\$0	\$0	\$136,700	\$0	\$0	\$136,700
	000-000-000		2025		\$0	\$0	\$136,900	\$0	\$0	\$136,900
	0				\$0/0.00	\$0/0.00	-\$200/-0.15	\$0/0.00	\$0/0.00	-\$200/-0.15
Legal Section: 26; Twp: 162; Rng: 081; Block: ; Lot: ; Deeded Acres: 157.790 NW1/4 LESS R/W 26 162 81										
18-0000-07427-000		FELAND ETAL, DUANE	(A)		\$0	\$0	\$121,000	\$0	\$0	\$121,000
	000-000-000		2025		\$0	\$0	\$121,200	\$0	\$0	\$121,200
	0				\$0/0.00	\$0/0.00	-\$200/-0.17	\$0/0.00	\$0/0.00	-\$200/-0.17
Legal Section: 26; Twp: 162; Rng: 081; Block: ; Lot: ; Deeded Acres: 153.470 SE1/4 LESS R/W 26 162 81										

Bottineau County Assessor

Parcel List A = Appraised, B = BofR, E = State Eq., X = Exempt

Thu, April 2, 2026 4:19 PM

Page 19

Pcl No.	Route #	Name/Address	A/B/E/X	Current Year	Land Pr Yr Res Land Diff/% Diff	Com Land Pr Yr Com Land	Farm Land	Cur Dwlg Prior Year Dwlg	Cur Impr Prior Year Impr	Cur Total Pr Yr Total Ttl Diff/% Diff
18-0000-07429-000		LILLIE FARM PARTNERSHIP	(A)		\$0	\$0	\$55,700	\$0	\$0	\$55,700
	000-000-000			2025	\$0	\$0	\$55,800	\$0	\$0	\$55,800
		0			\$0/0.00	\$0/0.00	-\$100/-0.18	\$0/0.00	\$0/0.00	-\$100/-0.18
Legal	Section: 26; Twp: 162; Rng: 081; Block: ; Lot: ; Deeded Acres: 76.660 S1/2SW1/4 LESS R/W 26 162 81									
18-0000-07432-000		LILLIE FARM PARTNERSHIP	(A)		\$0	\$0	\$47,200	\$0	\$0	\$47,200
	000-000-000			2025	\$0	\$0	\$47,200	\$0	\$0	\$47,200
		0			\$0/0.00	\$0/0.00	\$0/0.00	\$0/0.00	\$0/0.00	\$0/0.00
Legal	Section: 26; Twp: 162; Rng: 081; Block: ; Lot: ; Deeded Acres: 78.890 N1/2SW1/4 LESS R/W 26 162 81									
18-0000-07434-000		BRANSON REVOCABLE TRUST	(A)		\$0	\$0	\$102,400	\$0	\$0	\$102,400
	000-000-000			2025	\$0	\$0	\$102,500	\$0	\$0	\$102,500
		0			\$0/0.00	\$0/0.00	-\$100/-0.10	\$0/0.00	\$0/0.00	-\$100/-0.10
Legal	Section: 27; Twp: 162; Rng: 081; Block: ; Lot: ; Deeded Acres: 157.790 SE1/4 LESS R/W 27 162 81									
18-0000-07436-000		BRANSON REVOCABLE TRUST	(A)		\$0	\$0	\$121,400	\$0	\$0	\$121,400
	000-000-000			2025	\$0	\$0	\$121,600	\$0	\$0	\$121,600
		0			\$0/0.00	\$0/0.00	-\$200/-0.16	\$0/0.00	\$0/0.00	-\$200/-0.16
Legal	Section: 27; Twp: 162; Rng: 081; Block: ; Lot: ; Deeded Acres: 160.000 NW1/4 27 162 81									
18-0000-07437-000		BRANSON REVOCABLE TRUST	(A)		\$0	\$0	\$127,900	\$0	\$0	\$127,900
	000-000-000			2025	\$0	\$0	\$128,100	\$0	\$0	\$128,100
		0			\$0/0.00	\$0/0.00	-\$200/-0.16	\$0/0.00	\$0/0.00	-\$200/-0.16
Legal	Section: 27; Twp: 162; Rng: 081; Block: ; Lot: 1; Deeded Acres: 151.090 NE1/4 LESS OUTLOT 1 & LESS R/W 27 162 81									
18-0000-07440-000		BRANSON REVOCABLE TRUST	(A)		\$0	\$0	\$120,500	\$0	\$0	\$120,500
	000-000-000			2025	\$0	\$0	\$120,700	\$0	\$0	\$120,700
		0			\$0/0.00	\$0/0.00	-\$200/-0.17	\$0/0.00	\$0/0.00	-\$200/-0.17
Legal	Section: 27; Twp: 162; Rng: 081; Block: ; Lot: ; Deeded Acres: 160.000 SW1/4 27 162 81									
18-0000-07441-000		HUBER, KENT A & KATHIE A	(A)		\$0	\$0	\$120,400	\$0	\$0	\$120,400
	000-000-000			2025	\$0	\$0	\$120,600	\$0	\$0	\$120,600
		0			\$0/0.00	\$0/0.00	-\$200/-0.17	\$0/0.00	\$0/0.00	-\$200/-0.17

Bottineau County Assessor

Parcel List A = Appraised, B = BofR, E = State Eq., X = Exempt

Thu, April 2, 2026 4:19 PM

Page 20

Pcl No.	Route #	Name/Address	A/B/E/X	Current Year	Land Pr Yr Res Land Diff/% Diff	Com Land Pr Yr Com Land	Farm Land	Cur Dwlg Prior Year Dwlg	Cur Impr Prior Year Impr	Cur Total Pr Yr Total Ttl Diff/% Diff
Legal Section: 28; Twp: 162; Rng: 081; Block: ; Lot: ; Deeded Acres: 160.000 SW1/4 28 162 81										
18-0000-07442-000		FELAND, DEAN	(A)		\$0	\$0	\$123,100	\$0	\$0	\$123,100
	000-000-000			2025	\$0	\$0	\$123,300	\$0	\$0	\$123,300
		0			\$0/0.00	\$0/0.00	-\$200/-0.16	\$0/0.00	\$0/0.00	-\$200/-0.16
Legal Section: 28; Twp: 162; Rng: 081; Block: ; Lot: ; Deeded Acres: 160.000 NW1/4 28 162 81										
18-0000-07443-000		STEAD, DAVID ARTHUR	(A)		\$0	\$0	\$122,600	\$0	\$0	\$122,600
	000-000-000			2025	\$0	\$0	\$122,800	\$0	\$0	\$122,800
		0			\$0/0.00	\$0/0.00	-\$200/-0.16	\$0/0.00	\$0/0.00	-\$200/-0.16
Legal Section: 28; Twp: 162; Rng: 081; Block: ; Lot: ; Deeded Acres: 160.000 SE1/4 28 162 81										
18-0000-07444-000		STEAD, RONALD D & MELINDA	(A)		\$0	\$0	\$122,000	\$0	\$0	\$122,000
	000-000-000			2025	\$0	\$0	\$122,200	\$0	\$0	\$122,200
		0			\$0/0.00	\$0/0.00	-\$200/-0.16	\$0/0.00	\$0/0.00	-\$200/-0.16
Legal Section: 28; Twp: 162; Rng: 081; Block: ; Lot: ; Deeded Acres: 160.000 NE1/4 28 162 81										
18-0000-07445-000		DAKOTA PLAINS FARM LLC	(A)		\$0	\$0	\$125,900	\$0	\$0	\$125,900
	000-000-000			2025	\$0	\$0	\$126,100	\$0	\$0	\$126,100
		0			\$0/0.00	\$0/0.00	-\$200/-0.16	\$0/0.00	\$0/0.00	-\$200/-0.16
Legal Section: 29; Twp: 162; Rng: 081; Block: ; Lot: ; Deeded Acres: 160.000 NW1/4 29 162 81										
18-0000-07446-000		FELAND, DUANE & LADONNA	(A)		\$0	\$0	\$129,900	\$0	\$0	\$129,900
	000-000-000			2025	\$0	\$0	\$130,100	\$0	\$0	\$130,100
		0			\$0/0.00	\$0/0.00	-\$200/-0.15	\$0/0.00	\$0/0.00	-\$200/-0.15
Legal Section: 29; Twp: 162; Rng: 081; Block: ; Lot: ; Deeded Acres: 160.000 NE1/4 29 162 81										
18-0000-07447-000		HUBER, JASON	(A)		\$0	\$0	\$59,500	\$0	\$0	\$59,500
	000-000-000			2025	\$0	\$0	\$59,600	\$0	\$0	\$59,600
		0			\$0/0.00	\$0/0.00	-\$100/-0.17	\$0/0.00	\$0/0.00	-\$100/-0.17
Legal Section: 29; Twp: 162; Rng: 081; Block: ; Lot: ; Deeded Acres: 80.000 E1/2SW1/4 29 162 81										

Bottineau County Assessor

Parcel List A = Appraised, B = BofR, E = State Eq., X = Exempt

Thu, April 2, 2026 4:19 PM

Page 21

Pcl No.	Route #	Name/Address	A/B/E/X	Current Year	Land Pr Yr Res Land Diff/% Diff	Com Land Pr Yr Com Land	Farm Land	Cur Dwlg Prior Year Dwlg	Cur Impr Prior Year Impr	Cur Total Pr Yr Total Ttl Diff/% Diff
18-0000-07448-000		ROSENDAHL, RANDY A & JODY	(A)		\$0	\$0	\$124,400	\$0	\$0	\$124,400
	000-000-000		2025		\$0	\$0	\$124,600	\$0	\$0	\$124,600
		0			\$0/0.00	\$0/0.00	-\$200/-0.16	\$0/0.00	\$0/0.00	-\$200/-0.16
Legal	Section: 29; Twp: 162; Rng: 081; Block: ; Lot: ; Deeded Acres: 160.000 SE1/4 29 162 81									
18-0000-07449-000		HUBER, JASON	(A)		\$0	\$0	\$59,000	\$0	\$0	\$59,000
	000-000-000		2025		\$0	\$0	\$59,100	\$0	\$0	\$59,100
		0			\$0/0.00	\$0/0.00	-\$100/-0.17	\$0/0.00	\$0/0.00	-\$100/-0.17
Legal	Section: 29; Twp: 162; Rng: 081; Block: ; Lot: ; Deeded Acres: 80.000 W1/2SW1/4 29 162 81									
18-0000-07450-000		BALLANTYNE ETAL, JERRAD P	(A)		\$0	\$0	\$57,400	\$0	\$0	\$57,400
	000-000-000		2025		\$0	\$0	\$57,500	\$0	\$0	\$57,500
		0			\$0/0.00	\$0/0.00	-\$100/-0.17	\$0/0.00	\$0/0.00	-\$100/-0.17
Legal	Section: 30; Twp: 162; Rng: 081; Block: ; Lot: ; Deeded Acres: 80.000 E1/2SE1/4 30 162 81									
18-0000-07451-000		PETERSON, JARED	(A)		\$0	\$0	\$115,600	\$0	\$0	\$115,600
	000-000-000		2025		\$0	\$0	\$115,800	\$0	\$0	\$115,800
		0			\$0/0.00	\$0/0.00	-\$200/-0.17	\$0/0.00	\$0/0.00	-\$200/-0.17
Legal	Section: 30; Twp: 162; Rng: 081; Block: ; Lot: 3; Deeded Acres: 158.000 E1/2SW1/4 LOTS 3 & 4 30 162 81									
18-0000-07452-000		PETERSON, DAVID L	(A)		\$0	\$0	\$55,500	\$0	\$0	\$55,500
	000-000-000		2025		\$0	\$0	\$55,600	\$0	\$0	\$55,600
		0			\$0/0.00	\$0/0.00	-\$100/-0.18	\$0/0.00	\$0/0.00	-\$100/-0.18
Legal	Section: 30; Twp: 162; Rng: 081; Block: ; Lot: ; Deeded Acres: 80.000 W1/2SE1/4 30 162 81									
18-0000-07453-000		WETMUR, LINDA D	(A)		\$0	\$0	\$116,300	\$0	\$0	\$116,300
	000-000-000		2025		\$0	\$0	\$116,500	\$0	\$0	\$116,500
		0			\$0/0.00	\$0/0.00	-\$200/-0.17	\$0/0.00	\$0/0.00	-\$200/-0.17
Legal	Section: 30; Twp: 162; Rng: 081; Block: ; Lot: ; Deeded Acres: 160.000 NE1/4 30 162 81									
18-0000-07454-000		BALLANTYNE ETAL, JERRAD P	(A)		\$0	\$0	\$117,100	\$0	\$0	\$117,100
	000-000-000		2025		\$0	\$0	\$117,300	\$0	\$0	\$117,300
		0			\$0/0.00	\$0/0.00	-\$200/-0.17	\$0/0.00	\$0/0.00	-\$200/-0.17

Bottineau County Assessor

Parcel List A = Appraised, B = BofR, E = State Eq., X = Exempt

Thu, April 2, 2026 4:19 PM

Page 22

Pcl No.	Route #	Name/Address	A/B/E/X	Current Year	Land Pr Yr Res Land Diff/% Diff	Com Land Pr Yr Com Land	Farm Land	Cur Dwlg Prior Year Dwlg	Cur Impr Prior Year Impr	Cur Total Pr Yr Total Ttl Diff/% Diff
Legal Section: 30; Twp: 162; Rng: 081; Block: ; Lot: 1; Deeded Acres: 157.000 E1/2NW1/4 LOTS 1 & 2 30 162 81										
18-0000-07455-000		HELLEBUST, MARGARET L	(A)		\$0	\$0	\$105,000	\$0	\$0	\$105,000
	000-000-000			2025	\$0	\$0	\$105,100	\$0	\$0	\$105,100
		0			\$0/0.00	\$0/0.00	-\$100/-0.10	\$0/0.00	\$0/0.00	-\$100/-0.10
Legal Section: 31; Twp: 162; Rng: 081; Block: ; Lot: ; Deeded Acres: 160.000 NE1/4 31 162 81										
18-0000-07456-000		FARRELL TRUST	(A)		\$0	\$0	\$116,500	\$0	\$0	\$116,500
	000-000-000			2025	\$0	\$0	\$116,700	\$0	\$0	\$116,700
		0			\$0/0.00	\$0/0.00	-\$200/-0.17	\$0/0.00	\$0/0.00	-\$200/-0.17
Legal Section: 31; Twp: 162; Rng: 081; Block: ; Lot: 1; Deeded Acres: 157.000 E1/2NW1/4 LOTS 1 & 2 31 162 81										
18-0000-07457-000		HELLEBUST, MARGARET L	(A)		\$0	\$0	\$126,000	\$0	\$0	\$126,000
	000-000-000			2025	\$0	\$0	\$126,200	\$0	\$0	\$126,200
		0			\$0/0.00	\$0/0.00	-\$200/-0.16	\$0/0.00	\$0/0.00	-\$200/-0.16
Legal Section: 31; Twp: 162; Rng: 081; Block: ; Lot: ; Deeded Acres: 160.000 SE1/4 31 162 81										
18-0000-07458-000		SCHLUCHTER, SHARI R & SCOTT R	(A)		\$0	\$0	\$126,100	\$0	\$0	\$126,100
	000-000-000			2025	\$0	\$0	\$126,300	\$0	\$0	\$126,300
		0			\$0/0.00	\$0/0.00	-\$200/-0.16	\$0/0.00	\$0/0.00	-\$200/-0.16
Legal Section: 31; Twp: 162; Rng: 081; Block: ; Lot: ; Deeded Acres: 158.000 SW1/4 31 162 81										
18-0000-07459-000		SCHLUCHTER, SHARI R & SCOTT R	(A)		\$0	\$0	\$121,600	\$0	\$0	\$121,600
	000-000-000			2025	\$0	\$0	\$121,800	\$0	\$0	\$121,800
		0			\$0/0.00	\$0/0.00	-\$200/-0.16	\$0/0.00	\$0/0.00	-\$200/-0.16
Legal Section: 32; Twp: 162; Rng: 081; Block: ; Lot: ; Deeded Acres: 160.000 NW1/4 32 162 81										
18-0000-07460-000		KIRKHAMMER, KENT & CHELSEA	(A)		\$0	\$0	\$116,800	\$0	\$0	\$116,800
	000-000-000			2025	\$0	\$0	\$117,000	\$0	\$0	\$117,000
		0			\$0/0.00	\$0/0.00	-\$200/-0.17	\$0/0.00	\$0/0.00	-\$200/-0.17
Legal Section: 32; Twp: 162; Rng: 081; Block: ; Lot: ; Deeded Acres: 160.000 SE1/4 32 162 81										

Bottineau County Assessor

Parcel List A = Appraised, B = BofR, E = State Eq., X = Exempt

Thu, April 2, 2026 4:19 PM

Page 23

Pcl No.	Route #	Name/Address	A/B/E/X	Current Year	Land Pr Yr Res Land Diff/% Diff	Com Land Pr Yr Com Land	Farm Land	Cur Dwlg Prior Year Dwlg	Cur Impr Prior Year Impr	Cur Total Pr Yr Total Ttl Diff/% Diff
18-0000-07461-000		KIRKHAMMER, KENT & CHELSEA	(A)		\$0	\$0	\$130,000	\$0	\$0	\$130,000
	000-000-000		2025		\$0	\$0	\$130,200	\$0	\$0	\$130,200
		0			\$0/0.00	\$0/0.00	-\$200/-0.15	\$0/0.00	\$0/0.00	-\$200/-0.15
Legal	Section: 32; Twp: 162; Rng: 081; Block: ; Lot: ; Deeded Acres: 160.000 NE1/4 32 162 81									
18-0000-07462-000		HUBER, KENT A & KATHIE A	(A)		\$0	\$0	\$119,300	\$0	\$0	\$119,300
	000-000-000		2025		\$0	\$0	\$119,500	\$0	\$0	\$119,500
		0			\$0/0.00	\$0/0.00	-\$200/-0.17	\$0/0.00	\$0/0.00	-\$200/-0.17
Legal	Section: 32; Twp: 162; Rng: 081; Block: ; Lot: ; Deeded Acres: 160.000 SW1/4 32 162 81									
18-0000-07463-000		LILLIE FARM PARTNERSHIP	(A)		\$0	\$0	\$122,800	\$0	\$0	\$122,800
	000-000-000		2025		\$0	\$0	\$123,000	\$0	\$0	\$123,000
		0			\$0/0.00	\$0/0.00	-\$200/-0.16	\$0/0.00	\$0/0.00	-\$200/-0.16
Legal	Section: 33; Twp: 162; Rng: 081; Block: ; Lot: ; Deeded Acres: 160.000 SW1/4 33 162 81									
18-0000-07464-000		LILLIE FARM PARTNERSHIP	(A)		\$0	\$0	\$129,600	\$0	\$0	\$129,600
	000-000-000		2025		\$0	\$0	\$129,800	\$0	\$0	\$129,800
		0			\$0/0.00	\$0/0.00	-\$200/-0.15	\$0/0.00	\$0/0.00	-\$200/-0.15
Legal	Section: 33; Twp: 162; Rng: 081; Block: ; Lot: ; Deeded Acres: 160.000 NW1/4 33 162 81									
18-0000-07465-000		LILLIE FARM PARTNERSHIP	(A)		\$0	\$0	\$59,000	\$0	\$0	\$59,000
	000-000-000		2025		\$0	\$0	\$59,100	\$0	\$0	\$59,100
		0			\$0/0.00	\$0/0.00	-\$100/-0.17	\$0/0.00	\$0/0.00	-\$100/-0.17
Legal	Section: 33; Twp: 162; Rng: 081; Block: ; Lot: ; Deeded Acres: 80.000 S1/2SE1/4 33 162 81									
18-0000-07466-000		LILLIE FARM PARTNERSHIP	(A)		\$0	\$0	\$59,500	\$0	\$0	\$59,500
	000-000-000		2025		\$0	\$0	\$59,500	\$0	\$0	\$59,500
		0			\$0/0.00	\$0/0.00	\$0/0.00	\$0/0.00	\$0/0.00	\$0/0.00
Legal	Section: 33; Twp: 162; Rng: 081; Block: ; Lot: ; Deeded Acres: 80.000 N1/2SE1/4 33 162 81									
18-0000-07467-000		LILLIE FARM PARTNERSHIP	(A)		\$0	\$0	\$133,500	\$0	\$0	\$133,500
	000-000-000		2025		\$0	\$0	\$133,800	\$0	\$0	\$133,800
		0			\$0/0.00	\$0/0.00	-\$300/-0.22	\$0/0.00	\$0/0.00	-\$300/-0.22

Bottineau County Assessor

Parcel List A = Appraised, B = BofR, E = State Eq., X = Exempt

Thu, April 2, 2026 4:19 PM

Page 24

Pcl No.	Route #	Name/Address	A/B/E/X	Current Year	Land Pr Yr Res Land Diff/% Diff	Com Land Pr Yr Com Land	Farm Land	Cur Dwlg Prior Year Dwlg	Cur Impr Prior Year Impr	Cur Total Pr Yr Total Ttl Diff/% Diff
Legal Section: 33; Twp: 162; Rng: 081; Block: ; Lot: ; Deeded Acres: 160.000 NE1/4 33 162 81										
18-0000-07468-000		BRANSON REVOCABLE TRUST	(A)		\$0	\$0	\$128,800	\$0	\$0	\$128,800
	000-000-000		2025		\$0	\$0	\$129,000	\$0	\$0	\$129,000
	0				\$0/0.00	\$0/0.00	-\$200/-0.16	\$0/0.00	\$0/0.00	-\$200/-0.16
Legal Section: 34; Twp: 162; Rng: 081; Block: ; Lot: ; Deeded Acres: 160.000 NW1/4 34 162 81										
18-0000-07469-000		ACHESON JR, JULIE HALLIE & T	(A)		\$0	\$0	\$99,800	\$0	\$0	\$99,800
	000-000-000		2025		\$0	\$0	\$100,000	\$0	\$0	\$100,000
	0				\$0/0.00	\$0/0.00	-\$200/-0.20	\$0/0.00	\$0/0.00	-\$200/-0.20
Legal Section: 34; Twp: 162; Rng: 081; Block: ; Lot: ; Deeded Acres: 155.990 SE1/4 LESS R/W 34 162 81										
18-0000-07471-000		TROSVIK, THOMAS & TAMMY	(A)		\$0	\$0	\$55,400	\$0	\$0	\$55,400
	000-000-000		2025		\$0	\$0	\$55,500	\$0	\$0	\$55,500
	0				\$0/0.00	\$0/0.00	-\$100/-0.18	\$0/0.00	\$0/0.00	-\$100/-0.18
Legal Section: 34; Twp: 162; Rng: 081; Block: ; Lot: ; Deeded Acres: 80.000 E1/2SW1/4 34 162 81										
18-0000-07471-050		OLSON, STEPHEN & SHARON	(A)		\$0	\$0	\$57,900	\$0	\$0	\$57,900
	000-000-000		2025		\$0	\$0	\$58,000	\$0	\$0	\$58,000
	0				\$0/0.00	\$0/0.00	-\$100/-0.17	\$0/0.00	\$0/0.00	-\$100/-0.17
Legal Section: 34; Twp: 162; Rng: 081; Block: ; Lot: ; Deeded Acres: 80.000 W1/2SW1/4 34 162 81										
18-0000-07472-000		ROMINE, LANCE L & DARCY L	(A)		\$0	\$0	\$106,300	\$0	\$0	\$106,300
	000-000-000		2025		\$0	\$0	\$106,500	\$0	\$0	\$106,500
	0				\$0/0.00	\$0/0.00	-\$200/-0.19	\$0/0.00	\$0/0.00	-\$200/-0.19
Legal Section: 34; Twp: 162; Rng: 081; Block: ; Lot: ; Deeded Acres: 156.840 NE1/4 LESS R/W 34 162 81										
18-0000-07475-000		ARTZ, LEONARD W & AMANDA J	(A)		\$0	\$0	\$137,300	\$0	\$0	\$137,300
	000-000-000		2025		\$0	\$0	\$137,600	\$0	\$0	\$137,600
	0				\$0/0.00	\$0/0.00	-\$300/-0.22	\$0/0.00	\$0/0.00	-\$300/-0.22
Legal Section: 35; Twp: 162; Rng: 081; Block: ; Lot: ; Deeded Acres: 160.000 SE1/4 35 162 81										

Bottineau County Assessor

Parcel List A = Appraised, B = BofR, E = State Eq., X = Exempt

Thu, April 2, 2026 4:19 PM

Page 25

Pcl No.	Route #	Name/Address	A/B/E/X	Current Year	Land Pr Yr Res Land Diff/% Diff	Com Land Pr Yr Com Land	Farm Land	Cur Dwlg Prior Year Dwlg	Cur Impr Prior Year Impr	Cur Total Pr Yr Total Ttl Diff/% Diff
18-0000-07476-000		PETERSON, JOHN M	(A)		\$0	\$0	\$134,300	\$0	\$0	\$134,300
	000-000-000		2025		\$0	\$0	\$134,500	\$0	\$0	\$134,500
		0			\$0/0.00	\$0/0.00	-\$200/-0.15	\$0/0.00	\$0/0.00	-\$200/-0.15
Legal	Section: 35; Twp: 162; Rng: 081; Block: ; Lot: ; Deeded Acres: 155.990 SW1/4 LESS R/W 35 162 81									
18-0000-07478-000		WAHUS, ROGER M & PENNY J	(A)		\$0	\$0	\$79,600	\$0	\$0	\$79,600
	000-000-000		2025		\$0	\$0	\$79,700	\$0	\$0	\$79,700
		0			\$0/0.00	\$0/0.00	-\$100/-0.13	\$0/0.00	\$0/0.00	-\$100/-0.13
Legal	Section: 35; Twp: 162; Rng: 081; Block: ; Lot: ; Deeded Acres: 142.860 NW1/4 LESS R/W 35 162 81									
18-0000-07480-000		GETZ FAM IRREV TRUST, ROSALIE	(A)		\$0	\$0	\$118,500	\$0	\$0	\$118,500
	000-000-000		2025		\$0	\$0	\$118,700	\$0	\$0	\$118,700
		0			\$0/0.00	\$0/0.00	-\$200/-0.17	\$0/0.00	\$0/0.00	-\$200/-0.17
Legal	Section: 35; Twp: 162; Rng: 081; Block: ; Lot: 1; Deeded Acres: 149.600 NE1/4 LESS R/W & OUTLOT 1 35 162 81									
18-0000-07483-000		WILLIAMS, RICHARD E	(A)		\$0	\$0	\$124,200	\$0	\$0	\$124,200
	000-000-000		2025		\$0	\$0	\$124,400	\$0	\$0	\$124,400
		0			\$0/0.00	\$0/0.00	-\$200/-0.16	\$0/0.00	\$0/0.00	-\$200/-0.16
Legal	Section: 36; Twp: 162; Rng: 081; Block: ; Lot: ; Deeded Acres: 155.990 NW1/4 LESS R/W 36 162 81									
18-0000-07485-000		NYGARD LIEN, LUCINDA	(A)		\$0	\$0	\$122,000	\$0	\$0	\$122,000
	000-000-000		2025		\$0	\$0	\$122,200	\$0	\$0	\$122,200
		0			\$0/0.00	\$0/0.00	-\$200/-0.16	\$0/0.00	\$0/0.00	-\$200/-0.16
Legal	Section: 36; Twp: 162; Rng: 081; Block: ; Lot: ; Deeded Acres: 160.000 SW1/4 36 162 81									
18-0000-07486-000		NYGARD LIEN, LUCINDA	(A)		\$0	\$0	\$121,100	\$0	\$0	\$121,100
	000-000-000		2025		\$0	\$0	\$121,300	\$0	\$0	\$121,300
		0			\$0/0.00	\$0/0.00	-\$200/-0.16	\$0/0.00	\$0/0.00	-\$200/-0.16
Legal	Section: 36; Twp: 162; Rng: 081; Block: ; Lot: ; Deeded Acres: 160.000 SE1/4 36 162 81									
18-0000-07487-000		OPDAHL, LORRIE	(A)		\$0	\$0	\$122,200	\$0	\$0	\$122,200
	000-000-000		2025		\$0	\$0	\$122,400	\$0	\$0	\$122,400
		0			\$0/0.00	\$0/0.00	-\$200/-0.16	\$0/0.00	\$0/0.00	-\$200/-0.16

Bottineau County Assessor

Parcel List A = Appraised, B = BofR, E = State Eq., X = Exempt

Thu, April 2, 2026 4:19 PM

Page 26

Pcl No.	Route #	Name/Address	A/B/E/X	Current	Land	Com Land	Farm Land	Cur Dwlg	Cur Impr	Cur Total
			Year	Pr Yr Res	Land	Pr Yr Com Land		Prior Year Dwlg	Prior Year Impr	Pr Yr Total
				Diff/% Diff						Ttl Diff/% Diff

Legal Section: 36; Twp: 162; Rng: 081; Block: ; Lot: ; Deeded Acres: 155.990
 NE1/4 LESS R/W 36 162 81

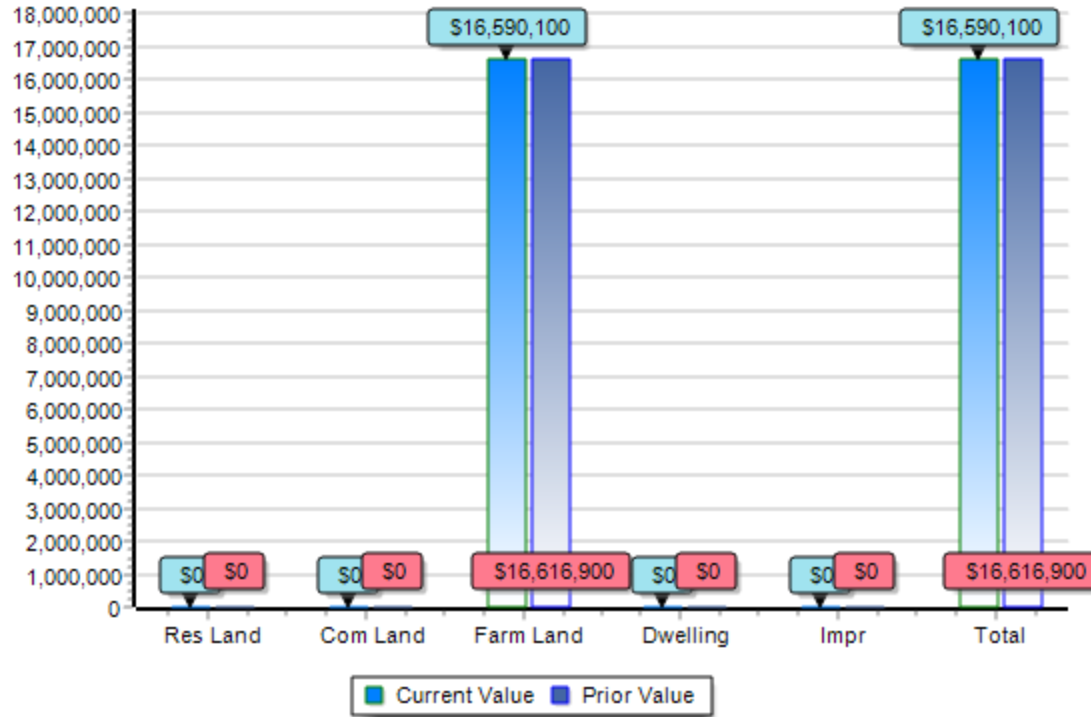
Report Total (163 Records)	Current Value	\$0	\$0	\$16,590,100	\$0	\$0	\$16,590,100
	2025 Prior Year Value	\$0	\$0	\$16,616,900	\$0	\$0	\$16,616,900
	Value Diff/% Diff	\$0/0.00	\$0/0.00	-\$26,800/0.00	\$0/0.00	\$0/0.00	-\$26,800/-0.16

Bottineau County Assessor

Parcel List A = Appraised, B = BofR, E = State Eq., X = Exempt

Thu, April 2, 2026 4:19 PM

Page 27



Report Total (163 Records)

	Current Value	Prior Year Value	Value Diff/% Diff
Lnd	\$0	\$0	\$0/0.00
C Lnd	\$0	\$0	\$0/0.00
F Lnd	\$16,590,100	\$16,616,900	-\$26,800/0.00
Dwlg	\$0	\$0	\$0/0.00
Impr	\$0	\$0	\$0/0.00
Total	\$16,590,100	\$16,616,900	-\$26,800/-0.16

Bottineau County Assessor

Parcel List A = Appraised, B = BofR, E = State Eq., X = Exempt

Thu, April 2, 2026 4:26 PM

Page 1

Pcl No.	Route #	Name/Address	A/B/E/X	Current	Land	Com Land	Farm Land	Cur Dwlg	Cur Impr	Cur Total
BENTINCK RESIDENTIAL			Year	Pr Yr Res	Land	Pr Yr Com Land		Prior Year Dwlg	Prior Year Impr	Pr Yr Total
				Diff/% Diff						Ttl Diff/% Diff
18-0000-07304-000		MUNDT, TIMOTHY C	(A)		\$6,500	\$0	\$0	\$1,000	\$0	\$7,500
	000-000-000		2025		\$6,500	\$0	\$0	\$1,000	\$0	\$7,500
	0				\$0/0.00	\$0/0.00	\$0/0.00	\$0/0.00	\$0/0.00	\$0/0.00
Legal	Section: 04; Twp: 162; Rng: 081; Block: ; Lot: 1; Deeded Acres: 0.000 OUTLOTS 1 & 2 OF SW1/4 4 162 81									
18-0000-07309-050		BALLANTYNE, LARRY & LADONNA	(A)		\$9,400	\$0	\$0	\$178,200	\$0	\$187,600
	000-000-000		2025		\$9,400	\$0	\$0	\$178,200	\$0	\$187,600
	0				\$0/0.00	\$0/0.00	\$0/0.00	\$0/0.00	\$0/0.00	\$0/0.00
Legal	Section: 05; Twp: 162; Rng: 081; Block: ; Lot: 1; Deeded Acres: 1.720 OUTLOT 1 OF SE1/4 5 162 81									
18-0000-07320-000		KISSNER ETAL, KEVIN	(A)		\$12,000	\$0	\$34,700	\$56,100	\$0	\$102,800
	000-000-000		2025		\$12,000	\$0	\$34,700	\$56,100	\$0	\$102,800
	0				\$0/0.00	\$0/0.00	\$0/0.00	\$0/0.00	\$0/0.00	\$0/0.00
Legal	Section: 07; Twp: 162; Rng: 081; Block: ; Lot: ; Deeded Acres: 160.000 NE1/4 & OUTLOT 1 OF NE1/4 7 162 81									
18-0000-07335-000		RICE, JOANN J	(A)		\$12,100	\$0	\$0	\$27,600	\$0	\$39,700
	000-000-000		2025		\$12,100	\$0	\$0	\$27,600	\$0	\$39,700
	0				\$0/0.00	\$0/0.00	\$0/0.00	\$0/0.00	\$0/0.00	\$0/0.00
Legal	Section: 09; Twp: 162; Rng: 081; Block: ; Lot: 2; Deeded Acres: 0.000 OUTLOT 2 OF NE1/4 9 162 81									
18-0000-07370-020		STEAD REV TRUST, ROBERTA M	(A)		\$45,700	\$0	\$0	\$108,600	\$0	\$154,300
	000-000-000		2025		\$45,700	\$0	\$0	\$229,100	\$0	\$274,800
	0				\$0/0.00	\$0/0.00	\$0/0.00	-\$120,500/-52.60	\$0/0.00	-\$120,500/-43.85
Legal	Section: 15; Twp: 162; Rng: 081; Block: ; Lot: ; Deeded Acres: 0.000 16.37 A & OUTLOT 2 OF SW1/4 15 162 81									
18-0000-07383-000		LORD, GARRETT KIRK & STACI	(A)		\$12,000	\$0	\$59,100	\$132,200	\$0	\$203,300
	000-000-000		2025		\$12,000	\$0	\$59,200	\$132,200	\$0	\$203,400
	0				\$0/0.00	\$0/0.00	-\$100/-0.17	\$0/0.00	\$0/0.00	-\$100/-0.05
Legal	Section: 18; Twp: 162; Rng: 081; Block: ; Lot: ; Deeded Acres: 80.000 N1/2NE1/4 18 162 81									
18-0000-07419-000		CARLSON ETAL, BRUCE	(A)		\$12,000	\$0	\$108,200	\$41,200	\$0	\$161,400
	000-000-000		2025		\$12,000	\$0	\$111,000	\$41,200	\$0	\$164,200
	0				\$0/0.00	\$0/0.00	-\$2,800/-2.52	\$0/0.00	\$0/0.00	-\$2,800/-1.71

Bottineau County Assessor

Parcel List A = Appraised, B = BofR, E = State Eq., X = Exempt

Thu, April 2, 2026 4:26 PM

Page 2

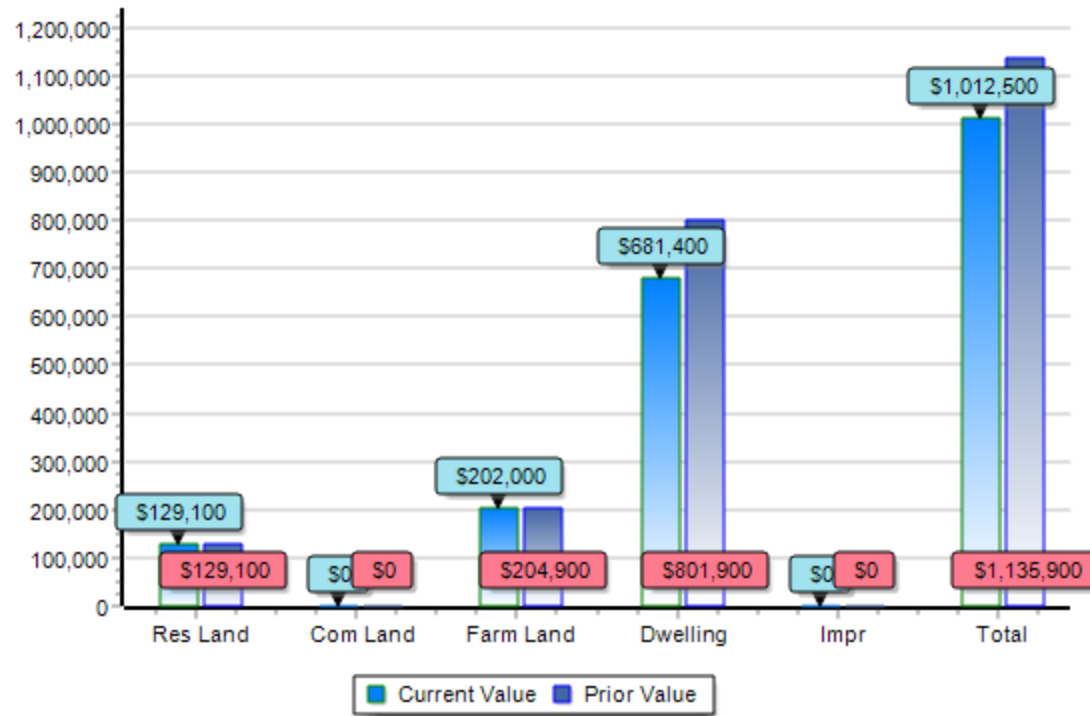
Pcl No.	Route #	Name/Address	A/B/E/X	Current	Land	Com Land	Farm Land	Cur Dwlg	Cur Impr	Cur Total
			Year	Pr Yr Res	Land	Pr Yr Com Land		Prior Year Dwlg	Prior Year Impr	Pr Yr Total
				Diff/%	Diff					Ttl Diff/% Diff
Legal	Section: 25; Twp: 162; Rng: 081; Block: ; Lot: 1; Deeded Acres: 145.900 SW1/4 LESS R/W & LESS OUTLOT 1 25 162 81									
18-0000-07438-000		POST, RICK & IRENE	(A)	\$19,400		\$0	\$0	\$136,500	\$0	\$155,900
	000-000-000		2025	\$19,400		\$0	\$0	\$136,500	\$0	\$155,900
		0		\$0/0.00		\$0/0.00	\$0/0.00	\$0/0.00	\$0/0.00	\$0/0.00
Legal	Section: 27; Twp: 162; Rng: 081; Block: ; Lot: 1; Deeded Acres: 0.000 OUTLOT 1 OF NE1/4 27 162 81									
Report Total (8 Records)				Current Value	\$129,100	\$0	\$202,000	\$681,400	\$0	\$1,012,500
				2025 Prior Year Value	\$129,100	\$0	\$204,900	\$801,900	\$0	\$1,135,900
				Value Diff/% Diff	\$0/0.00	\$0/0.00	-\$2,900/0.00	-\$120,500/-15.03	\$0/0.00	-\$123,400/-10.86

Bottineau County Assessor

Parcel List A = Appraised, B = BofR, E = State Eq., X = Exempt

Thu, April 2, 2026 4:26 PM

Page 3



Report Total (8 Records)

	Current Value	Prior Year Value	Value Diff/% Diff
Lnd	\$129,100	\$129,100	\$0/0.00
C Lnd	\$0	\$0	\$0/0.00
F Lnd	\$202,000	\$204,900	-\$2,900/0.00
Dwlg	\$681,400	\$801,900	-\$120,500/-15.03
Impr	\$0	\$0	\$0/0.00
Total	\$1,012,500	\$1,135,900	-\$123,400/-10.86

Bottineau County Assessor

Parcel List A = Appraised, B = BofR, E = State Eq., X = Exempt

Thu, April 2, 2026 4:28 PM

Page 1

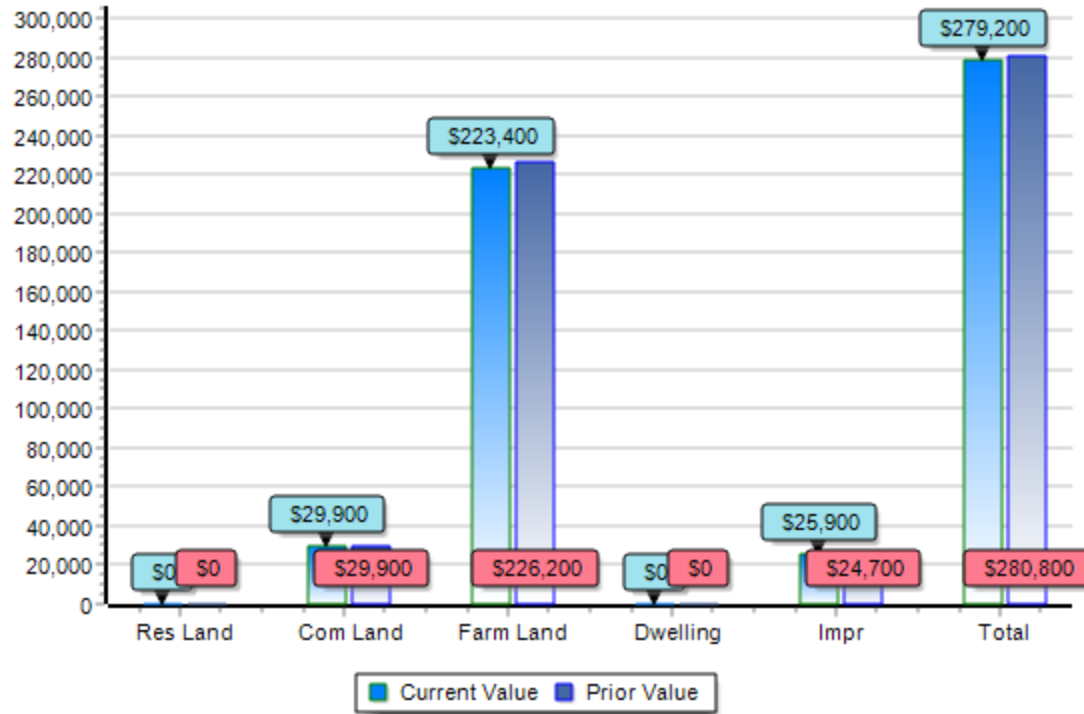
Pcl No.	Route #	Name/Address	A/B/E/X	Current	Land	Com Land	Farm Land	Cur Dwlg	Cur Impr	Cur Total
			Year	Pr Yr Res	Land	Pr Yr Com Land		Prior Year Dwlg	Prior Year Impr	Pr Yr Total
				Diff/% Diff						Ttl Diff/% Diff
18-0000-07312-000		HUBER, KENT A & KATHIE A	(A)		\$0	\$6,000	\$116,400	\$0	\$25,900	\$148,300
	000-000-000		2025		\$0	\$6,000	\$119,100	\$0	\$24,700	\$149,800
	0				\$0/0.00	\$0/0.00	-\$2,700/-2.27	\$0/0.00	\$1,200/4.86	-\$1,500/-1.00
Legal	Section: 06; Twp: 162; Rng: 081; Block: ; Lot: 1; Deeded Acres: 153.150 SE1/4 LESS OUTLOTS 1 & 2 & 3 6 162 81									
18-0000-07343-000		STEAD, MARISA HAMAN & MEGAN	(A)		\$0	\$9,000	\$107,000	\$0	\$0	\$116,000
	000-000-000		2025		\$0	\$9,000	\$107,100	\$0	\$0	\$116,100
	0				\$0/0.00	\$0/0.00	-\$100/-0.09	\$0/0.00	\$0/0.00	-\$100/-0.09
Legal	Section: 10; Twp: 162; Rng: 081; Block: ; Lot: ; Deeded Acres: 157.790 SE1/4 LESS R/W 10 162 81									
18-0000-07373-020		STEAD REV TRUST, ROBERTA M	(A)		\$0	\$11,700	\$0	\$0	\$0	\$11,700
	000-000-000		2025		\$0	\$11,700	\$0	\$0	\$0	\$11,700
	0				\$0/0.00	\$0/0.00	\$0/0.00	\$0/0.00	\$0/0.00	\$0/0.00
Legal	Section: 16; Twp: 162; Rng: 081; Block: ; Lot: ; Deeded Acres: 0.000 23.43 A OF SE1/4 16 162 81									
18-0000-07481-000		SPAFFORD, MARY SIVERTSON & C	(A)		\$0	\$3,200	\$0	\$0	\$0	\$3,200
	000-000-000		2025		\$0	\$3,200	\$0	\$0	\$0	\$3,200
	0				\$0/0.00	\$0/0.00	\$0/0.00	\$0/0.00	\$0/0.00	\$0/0.00
Legal	Section: 35; Twp: 162; Rng: 081; Block: ; Lot: 1; Deeded Acres: 0.000 OUTLOT 1 OF NW1/4NE1/4 35 162 81									
Report Total (4 Records)				Current Value	\$0	\$29,900	\$223,400	\$0	\$25,900	\$279,200
				2025 Prior Year Value	\$0	\$29,900	\$226,200	\$0	\$24,700	\$280,800
				Value Diff/% Diff	\$0/0.00	\$0/0.00	-\$2,800/0.00	\$0/0.00	\$1,200/4.86	-\$1,600/-0.57

Bottineau County Assessor

Parcel List A = Appraised, B = BofR, E = State Eq., X = Exempt

Thu, April 2, 2026 4:28 PM

Page 2



Report Total (4 Records)

	Current Value	Prior Year Value	Value Diff/% Diff
Lnd	\$0	\$0	\$0/0.00
C Lnd	\$29,900	\$29,900	\$0/0.00
F Lnd	\$223,400	\$226,200	-\$2,800/0.00
Dwlg	\$0	\$0	\$0/0.00
Impr	\$25,900	\$24,700	\$1,200/4.86
Total	\$279,200	\$280,800	-\$1,600/-0.57